

**ORDINANCE NO. 2013 – 05 - CM**  
**AMENDING TIPPECANOE COUNTY CODE**  
**CHAPTER 72, SCHEDULES I, III, IV & V**  
**Traffic Schedule regarding Speed Limits, Stop Intersections, Yield Intersections and**  
**Signalized Intersections**

**WHEREAS**, it has been determined by the Board of Commissioners of Tippecanoe County, through the Highway Engineering Department, upon the basis of an Engineering and Traffic Investigation, that the speed regulations, as listed below, are reasonable and safe and are in conformance with the Indiana Manual on Uniform Traffic Control Devices; and

**WHEREAS**, The Board of Commissioners of Tippecanoe County desires to amend Chapter 72, Schedules I, III & IV, Traffic Schedules regarding Speed Limits, Stop Intersections and Yield Intersections of the Tippecanoe County Code of Ordinances to incorporate and include the following regulations and to readopt Chapter 72, Traffic Schedules I, III & IV as so amended; and

**NOW, THEREFORE, BE IT ORDAINED** by the Board of Commissioners of Tippecanoe County, Indiana, that:

1. The Tippecanoe County Code Chapter 72, Schedule I, Traffic Schedule regarding Speed Limits, be amended to include the following and re-adopted as so amended:

<i>Road/Street</i>	<i>Location</i>	<i>Speed limit (m.p.h.)</i>	<i>Temp speed (m.p.h.)</i>	<i>Ord.</i>	<i>Date</i>
Schuyler Avenue	From Lafayette City Limit (US52) to CR 200 North (I-65)	45	NA	2013-05-CM	4/1/13
Old SR 25	SR 25 to 220 feet north of South Connie Drive	45	NA	2013-05-CM	4/1/13
Old SR 25	220 feet north of South Connie Drive to the North County Line	55	NA	2013-05-CM	4/1/13

2. The Tippecanoe County Code Chapter 72, Schedule III, Traffic Schedule regarding Stop Intersections, be amended to delete the following and re-adopted as so amended:

<i>Road Name</i>	<i>Distance (in miles)</i>	<i>Direction</i>	<i>Cross Road</i>	<i>Side of Road</i>	<i>Ord.</i>	<i>Date</i>
Bayley Drive	0.0070	North of	Windemere Drive	West	2005-10-CM	2/5/07
CR 100 North	0.0100		CR 1025 East		97-41-CM	10/20/97
CR 100 South			CR 1025 East		2006-17-CM	8/21/06
CR 100 South		West of	CR 1025 East	South	96-20-CM	3/24/96
CR 100 South (McCarty Lane)	1.5100	East of	CR 350 East (Creasy Lane)	South	95-52-CM	12/18/95

<i>Road Name</i>	<i>Distance (in miles)</i>	<i>Direction</i>	<i>Cross Road</i>	<i>Side of Road</i>	<i>Ord.</i>	<i>Date</i>
CR 100 South (McCarty Lane)	0.0080	East of	CR 500 East	North	95-52-CM	12/18/95
CR 100 South (McCarty Lane)	0.5000	East of	CR 500 East	South		
CR 400 East	1.0070	North of	CR 200 North	East	95-52-CM	12/18/95
CR 460 East	0.0100	South of	CR 350 South	East	2002-09-CM	2/19/02
CR 460 East	0.0100	North of	CR 350 South	West	2002-09-CM	2/19/02
CR 475 East	0.0070	North of	CR 200 South	West	95-52-CM	12/18/95
CR 475 East	0.7910	North of	SR 38	East	95-52-CM	12/18/95
CR 475 East	0.7980	North of	SR 38	West	95-52-CM	12/18/95
CR 500 East			Old CR 350 South		2006-17-CM	8/21/06
CR 500 East	0.0100	North of	CR 200 South	West	95-52-CM	12/18/95
CR 500 East	0.1000	North of	CR 100 South	West	2002-18-CM	5/6/02
CR 500 East	0.1000	South of	CR 100 South	East	2002-18-CM	5/6/02
CR 550 East	0.1000	North of	CR 100 South	3-way	2003-11-CM	3/3/03
CR 550 East	0.1000	South of	CR 100 South	3-way	2003-11-CM	3/3/03
CR 1000 East	0.6690	North of	Newcastle Road	West	95-52-CM; 2006-17-CM	12/18/95; 8/21/06
Emerald Pines Court	0.0100	South of	CR 100 South	East	95-52-CM	12/18/95
Hornbeam Circle East	0.0210	North of	Hornbeam Circle West	East	95-52-CM	12/18/95
Hornbeam Circle West	0.0080	West of	Hornbeam Circle East	South	95-52-CM	12/18/95
Morehouse Road			Taft Road and CR 500 North		2005-38-CM	9/19/05
Old CR 350 South			Newcastle Road		2006-17-CM	8/21/06
Sourgum Court	0.0650	East of	Sweetgum Drive	South	95-52-CM	12/18/95
Stacey Hollow Lane	0.0100	East of	CR 600 East	North		
Sweetgum Drive	0.0660	East of	Sourgum Drive	South	95-52-CM	12/18/95
Trillium Lane	0.0230	North of	Conifer Court	East	95-52-CM	12/18/95
Trillium Lane	0.0240	North of	Conifer Court	East		
Windmere Road	0.0050	West of	CR 200 South	South	95-52-CM	12/18/95
Winston Drive	0.0070	East of	Bayley Drive	North	2007-10-CM	2/5/07

3. The Tippecanoe County Code Chapter 72, Schedule III, Traffic Schedule regarding Stop Intersections, be amended to include the following and re-adopted as so amended:

<i>Road Name</i>	<i>Distance (in miles)</i>	<i>Direction</i>	<i>Cross Road</i>	<i>Side of Road</i>	<i>Ord.</i>	<i>Date</i>
Alice Drive	0.0090	East of	Old SR 25	North	2013-05-CM	4/1/13
Americus Court	0.0060	North of	Old SR 25	West	2013-05-CM	4/1/13
Americus Road (Grant Road)	0.0160	North of	Old SR 25	West	2013-05-CM	4/1/13
Americus Road (Grant Road)	0.0060	South of	Old SR 25	East	2013-05-CM	4/1/13
Apple Lane	0.0090	South of	Jackson Highway	East	2013-05-CM	4/1/13

<i>Road Name</i>	<i>Distance (in miles)</i>	<i>Direction</i>	<i>Cross Road</i>	<i>Side of Road</i>	<i>Ord.</i>	<i>Date</i>
Apple Court	0.0080	West of	Apple Lane	South	2013-05-CM	4/1/13
Ascot Drive	0.0100	East of	CR 550 East	North	2013-05-CM	4/1/13
Barton Beach Road	0.0140	North of	Schuylcr Avenue	West	2013-05-CM	4/1/13
Belgian Lane	0.0070	South of	Westfalen Way	East	2013-05-CM	4/1/13
Bella Vista Drive	0.0080	North of	CR 450 South	West	2013-05-CM	4/1/13
Bella Vista Drive	0.0065	South of	Regatta Drive	East	2013-05-CM	4/1/13
Cannonade Court	0.0072	West of	Secretariat Drive	South	2013-05-CM	4/1/13
Chilton Drive	0.0060	West of	Pocahontas Drive	South	2013-05-CM	4/1/13
Clinton Street	0.0060	North of	Old SR 25	West	2013-05-CM	4/1/13
Conservation Club Road	0.0120	North of	Schuylcr Avenue	West	2013-05-CM	4/1/13
CR 10 South	0.1400	East of	McCarty Lane	North	2013-05-CM	4/1/13
CR 10 South	0.0070	West of	CR 675 East	South	2013-05-CM	4/1/13
CR 100 North	0.0100	East of	CR 1025 East	North	2013-05-CM	4/1/13
CR 100 South	0.0060	East of	CR 1025 East	North	2013-05-CM	4/1/13
CR 100 South	0.0060	West of	CR 1025 East	South	2013-05-CM	4/1/13
CR 1000 East	0.0160	South of	Old SR 25	West	2013-05-CM	4/1/13
CR 1000 East	0.3090	North of	CR 800 South	East	2013-05-CM	4/1/13
CR 1000 East	0.0100	North of	Newcastle Road	West	2013-05-CM	4/1/13
CR 1075 East	0.0070	North of	Old SR 25	West	2013-05-CM	4/1/13
CR 1075 North	0.0110	West of	Old SR 25	South	2013-05-CM	4/1/13
CR 1225 South	0.9360	East of	CR 725 West	South	2013-05-CM	4/1/13
CR 150 South	0.9940	East of	CR 800 East	South	2013-05-CM	4/1/13
CR 200 North	0.0130	South of	Schuylcr Avenue	East	2013-05-CM	4/1/13
CR 300 North	0.0090	North of	CR 400 East	West	2013-05-CM	4/1/13
CR 350 West	0.0060	North of	CR 1300 South	West	2013-05-CM	4/1/13
CR 375 West	0.4970	North of	CR 450 North	East	2006-17-CM	4/1/13
CR 400 West	0.9930	North of	CR 650 North	East	2013-05-CM	4/1/13
CR 430 South	0.4300	East of	CR 575 East	South	2013-05-CM	4/1/13
CR 450 North	0.0150	East of	Old SR 25	North	2013-05-CM	4/1/13
CR 475 East	0.7980	North of	SR 38	West	2013-05-CM	4/1/13
CR 475 West	0.0060	South of	CR 1200 South	East	2013-05-CM	4/1/13
CR 50 South	0.1500	East of	McCarty Lane	North	2013-05-CM	4/1/13
CR 50 South	0.1450	West of	McCarty Lane	South	2013-05-CM	4/1/13
CR 500 East	0.0110	South of	Old CR 350 South	East	2013-05-CM	4/1/13
CR 500 East	0.0100	North of	Old CR 350 South	West	2013-05-CM	4/1/13
CR 500 East	0.0080	North of	Old SR 25	West	2013-05-CM	4/1/13
CR 500 East	0.0090	South of	Old SR 25	East	2013-05-CM	4/1/13
CR 500 North	0.0100	South of	Old SR 25	East	2013-05-CM	4/1/13
CR 550 East	0.0150	South of	McCarty Lane	East	2013-05-CM	4/1/13
CR 550 East	0.0110	North of	McCarty Lane	West	2013-05-CM	4/1/13
CR 600 East	0.0140	East of	Old SR 25	North	2013-05-CM	4/1/13
CR 600 West	0.0060	South of	Hoover Road	East	2013-05-CM	4/1/13
CR 600 West	0.1200	North of	Jackson Highway	East	2013-05-CM	4/1/13
CR 625 West	0.9000	North of	SR 28	East	2013-05-CM	4/1/13
CR 660 East	0.0070	North of	Old CR 450 North	West	2013-05-CM	4/1/13
CR 660 East	0.0070	South of	CR 450 North	East	2013-05-CM	4/1/13

<i>Road Name</i>	<i>Distance (in miles)</i>	<i>Direction</i>	<i>Cross Road</i>	<i>Side of Road</i>	<i>Ord.</i>	<i>Date</i>
CR 775 East	0.0120	South of	Old SR 25	East	2013-05-CM	4/1/13
CR 800 East	1.2010	North of	CR 680 East	East	2013-05-CM	4/1/13
CR 800 North	0.0130	East of	Old SR 25	North	2013-05-CM	4/1/13
CR 900 North	0.0160	East of	Old SR 25	North	2013-05-CM	4/1/13
Cushing Drive	0.0095	South of	CR 250 North	East	2013-05-CM	4/1/13
Debbie Drive	0.0090	West of	Old SR 25	South	2013-05-CM	4/1/13
Donna Drive	0.0120	West of	Old SR 25	South	2013-05-CM	4/1/13
East County Line Road	0.0060	South of	CR 100 South	East	2013-05-CM	4/1/13
East County Line Road	0.8510	North of	SR 38	East	2013-05-CM	4/1/13
East County Line Road	0.0190	North of	CR 200 South	West	2013-05-CM	4/1/13
Fleming Drive	0.0080	East of	Cushing Drive	North	2013-05-CM	4/1/13
Grapevine Drive	0.0074	East of	Flowermound Drive	North	2013-05-CM	4/1/13
Gushwa Drive	0.0100	West of	Old SR 25	South	2013-05-CM	4/1/13
Hoover Road	0.0170	West of	CR 350 N	South	2013-05-CM	4/1/13
Marimak Drive	0.0090	South of	Old SR 25	East	2013-05-CM	4/1/13
Maxwell Drive	0.0079	South of	Fleming Drive	East	2013-05-CM	4/1/13
McCarty Lane	0.0090	East of	CR 550 East	North	2013-05-CM	4/1/13
McCarty Lane	0.0080	West of	CR 550 East	South	2013-05-CM	4/1/13
Modernaire (North Drive)	0.0070	West of	Old SR 25	South	2013-05-CM	4/1/13
Modernaire (South Drive)	0.0070	West of	Old SR 25	South	2013-05-CM	4/1/13
Morehouse Road	0.0070	North of	CR 500 North	West	2013-05-CM	4/1/13
Morehouse Road	0.0080	South of	Taft Road	East	2013-05-CM	4/1/13
Newcastle Road	1.0470	East of	CR 1000 East	South	2013-05-CM	4/1/13
Newcastle Road	0.0100	North of	CR 700 South	West	2013-05-CM	4/1/13
Nikole Drive	0.0100	West of	Old SR 25	South	2013-05-CM	4/1/13
North Connie Drive	0.0090	East of	Old SR 25	North	2013-05-CM	4/1/13
Oak Lane	0.0090	West of	Old SR 25	South	2013-05-CM	4/1/13
Old CR 300 North	0.0080	South of	CR 300 North	East	2013-05-CM	4/1/13
Old CR 350 South	0.0060	West of	Newcastle Road	South	2013-05-CM	4/1/13
Old CR 500 East	0.0060	East of	CR 500 East	North	2013-05-CM	4/1/13
Old CR625 East (North Leg)	0.0050	East of	CR 625 East	North	2013-05-CM	4/1/13
Old CR625 East (South Leg)	0.0060	East of	CR 625 East	North	2013-05-CM	4/1/13
Old SR 25	0.0100	West of	SR25 - Old SR25 Connector	South	2013-05-CM	4/1/13
Priest Drive	0.0060	West of	Pocohontas Drive	South	2013-05-CM	4/1/13
Secretariat Drive	0.0072	South of	Alysheba Drive	East	2013-05-CM	4/1/13
Shafer Drive	0.0060	South of	Old SR 25	East	2013-05-CM	4/1/13
South Connie Drive	0.0100	East of	Old SR 25	North	2013-05-CM	4/1/13
SR25 - CR 500 East Connector	0.0070	West of	CR 500 East	South	2013-05-CM	4/1/13

<i>Road Name</i>	<i>Distance (in miles)</i>	<i>Direction</i>	<i>Cross Road</i>	<i>Side of Road</i>	<i>Ord.</i>	<i>Date</i>
SR25 - CR 900 East Connector	0.0110	East of	CR 900 East	North	2013-05-CM	4/1/13
Stacey Hollow Drive	0.0100	East of	CR 600 East	North	2013-05-CM	4/1/13
Stair Road	0.0070	West of	Old SR 25	South	2013-05-CM	4/1/13
Sugar Creek Road	0.0090	East of	Old SR 25	North	2013-05-CM	4/1/13
Summit Lane	0.0180	East of	Old SR 25	North	2013-05-CM	4/1/13

4. The Tippecanoe County Code Chapter 72, Schedule IV, Traffic Schedule regarding Yield Intersections, be amended to delete the following and re-adopted as so amended:

<i>Road Name</i>	<i>Distance (in miles)</i>	<i>Direction</i>	<i>Cross Road</i>	<i>Side of Road</i>	<i>Ord.</i>	<i>Date</i>
Chilton Drive	0.0060	West of	Pocahontas Drive	South	2007-10-CM	2/5/07
CR 100 South	0.0060	West of	East County Line Road	South	95-52-CM	12/18/95
CR 150 South	0.9940	East of	CR 800 East	South	95-52-CM	12/18/95
CR 350 South	0.7230	East of	US 52	South	95-52-CM	12/18/95
CR 350 West	1.0000	North of	CR 150 North	East	95-52-CM	12/18/95
CR 375 West	0.4970	North of	CR 450 North	East	95-52-CM	12/18/95
CR 400 West	0.9930	North of	CR 650 North	East	95-52-CM	12/18/95
CR 430 South	0.4300	East of	CR 575 East	South	95-52-CM	12/18/95
CR 500 North	0.1400	East of	West County Line Road	North	95-52-CM	12/18/95
CR 600 West	0.1200	North of	Jackson Highway	East	95-52-CM	12/18/95
CR 625 West	0.9000	North of	SR 28	East	95-52-CM	12/18/95
CR 800 East	1.2010	North of	CR 680 East	East	95-52-CM	12/18/95
CR 1000 East	0.3090	North of	CR 800 South	East	95-52-CM	12/18/95
1150 South	0.9990	East of	CR 300 East	South	95-52-CM	12/18/95
CR 1225 South	0.9360	East of	CR 725 West	South	95-52-CM	12/18/95
East County Line Road	0.0190	North of	CR 200 South	West	95-52-CM	12/18/95
East County Line Road	0.8510	North of	SR 38	East	95-52-CM	12/18/95
Newcastle Road	0.0100	North of	CR 700 South	West	95-52-CM	12/18/95
Newcastle Road	1.0470	East of	CR 1000 East	South	95-52-CM	12/18/95
Priest Drive	0.0060	West of	Pocohontas Drive	South	2005-01-CM	3/7/04
Sleeper Road	0.0000	Northeast of	CR 660 South	South	95-52-CM	12/18/95
Sweetgum Drive	0.0070	East of	Hornbeam Circle East	North	95-52-CM	12/18/95
Sweetgum Drive	0.0070	East of	Hornbeam Circle West	North	95-52-CM	12/18/95
Sweetgum Drive	0.0380	East of	Hornbeam Circle West	South	95-52-CM	12/18/95

5. The Tippecanoe County Code Chapter 72, Schedule IV, Traffic Schedule regarding Yield Intersections, be amended to include the following and re-adopted as so amended:

<i>Road Name</i>	<i>Distance (in miles)</i>	<i>Direction</i>	<i>Cross Road</i>	<i>Side of Road</i>	<i>Ord.</i>	<i>Date</i>
Ascot Drive	0.0060	West of	Farrier Place	South	2013-05-CM	4/1/13
Stacey Hollow Way	0.0110	North of	Stacey Hollow Drive	West	2013-05-CM	4/1/13
Stacey Hollow Way	0.0090	East of	Stacey Hollow Place	North	2013-05-CM	4/1/13

6. The Tippecanoe County Code Chapter 72, Traffic Schedules, be amended to include Schedule V, Traffic Schedule regarding Signalized Intersections, to include the following and be adopted as so amended:

<i>Road Name</i>	<i>Cross Road</i>	<i>Ord.</i>	<i>Date</i>
Old SR 25	CR 300 North / Deems Drive	2013-05-CM	4/1/13

7. That in all other respects, the Tippecanoe County Code Chapter 72, Traffic Schedules be, and they are hereby ratified and confirmed and shall remain in full force and effect.

8. The Sheriff's Department shall be notified of all the above traffic schedule amendments and installation of related regulatory signs.

9. That all signs within Tippecanoe County that function to provide regulations, warnings and guidance information for road users, in both words and symbols, within the right-of-way of all types of highways open to the public shall conform to the latest edition of the Indiana Manual on Uniform Traffic Control Devices.

10. This Ordinance shall be in full force and effect on April 1, 2013.

Presented to the Board of Commissioners of Tippecanoe County, Indiana, and approved on first reading this 19<sup>th</sup> day of February, 2013, by the following vote:

BOARD OF COMMISSIONERS OF  
TIPPECANOE COUNTY

VOTE


y

  
David S. Byers, President


y

  
John L. Knochel, Vice President

y

  
Thomas P. Murtaugh, Member

ATTEST:




Jennifer Weston, Auditor of  
Tippecanoe County

Presented to the Board of Commissioners of Tippecanoe County, Indiana, and approved on second reading this 4<sup>th</sup> day of March, 2013, by the following vote:


BOARD OF COMMISSIONERS OF  
TIPPECANOE COUNTY

VOTE


✕

  
David S. Byers, President


✕

  
John L. Knochel, Vice President

✕

  
Thomas P. Murtaugh, Member

ATTEST:



Jennifer Weston, Auditor of  
Tippecanoe County