

The
AREA PLAN COMMISSION
of Tippecanoe County

Carroll County
Administrative Transportation Committee Meeting

Date: February 09, 2021

Time: 3:00 PM

Place: Digital

Due to the public health emergency, public comment on agenda items may be submitted prior to the meeting at apc@tippecanoe.in.gov. Comments must include name and address to be heard. Comments may also be made live on the streaming platforms. Members of the public may watch the livestream of the meeting at

<https://www.facebook.com/TippecanoeCountyIndiana> and
<https://www.youtube.com/channel/UCJleeA9ZQo9EIIgDZTdjurQ>

I. Approval Of Minutes From November 10, 2020

Documents:

[CC Admin Minutes 11.10.2020.pdf](#)

II. Traffic Counts

- A. Traffic Counts Funding
- B. CY 20 Truck Count Results
- C. CY 21 Proposed Count Stations

Documents:

[2020 Carroll County All CY 20 Results.pdf](#)
[2021 Carroll County Proposed Traffic Count Stations v1 just 19.pdf](#)
[2021 Carroll County Proposed Traffic Count Stations v1.pdf](#)

III. Other Business

- A. INDOT 18-Month Letting List
- B. New Executive Director Hire

Documents:

[Carroll County 18th Month Letting List February 2021.pdf](#)

IV. Adjournment

Meeting dates for 2021:

- May 11
- August 10
- November 09

In accordance with the requirements of Title II of the Americans with Disabilities Act of 1990 ("ADA"), the Area Plan Commission of Tippecanoe County will not discriminate against qualified individuals with disabilities on the basis of disability in its services, programs, or activities. For more information visit www.tippecanoe.in.gov/ada

**CARROLL COUNTY ADMINISTRATIVE COMMITTEE
MINUTES**

**November 10, 2020
3:00 PM**

CARROLL COUNTY COURTHOUSE COMMISSIONERS ROOM

Due to the public health emergency, the meeting was held virtually. Members of the public may watch the livestream of the meeting at <https://www.facebook.com/TippecanoeCountyIndiana> or <https://www.youtube.com/channel/UCJleeA9ZQo9E11GdZTdjurQ/featured>

MEMBERS PRESENT

Anita Werling	Mayor of Delphi
Pete Wagoner	Camden Town Council Representative
Marcia Blansett (proxy for Matt Deitchley)	INDOT District Director
Mike Isley	Delphi City Council Representative

MEMBERS ABSENT

Josh Plue	President Carroll County Council
Bill Brown	President Carroll County Commissioners
Vincent Seward	Flora Town Council President

ALSO PRESENT

Tim Stroshine	Area Plan Commission Staff
Aria Staiger	Area Plan Commission Staff
Jackie Hockaday	INDOT

Tim Stroshine called the meeting to order at 3:00pm. He called the roll of members present. He asked if Pete Wagoner would conduct the meeting the absence of Anita Werling.

I. APPROVAL OF MINUTES FROM AUGUST 13, 2019 AND NOVEMBER 12, 2019; MEETING NOTES FROM FEBRUARY 11, 2020 AND AUGUST 11, 2020

Pete Wagoner asked for corrections or additions. There were none. He conducted a vote by roll call and the minutes, as submitted, were approved unanimously.

Anita Werling joined the meeting at 3:06 pm.

**II. TRAFFIC COUNTS
Final CAFO Info
CY20 Non-CAFO Count Results
CY20 CAFO Count Results**

Aria Staiger said the initial plan was to conduct counts around CAFOs and their truck traffic. This plan was made in 2019 and the traffic situation this year was not as predicted with COVID and the stay-at-home order. To accommodate for the changes, we split up the counts for this year into two parts. The first part was non-CAFO related counts which were mostly in the towns and hopefully less impacted by the stay-at-home order. There were 19 of those counts taken in the spring. The counts were lower than previous years in those locations. INDOT did not provide any adjustment factors for COVID. If they provide an adjustment factor for COVID in the future, it will be applied to this data. The second part had the remaining 46 counts and finished up two weeks ago. These were targeted for CAFOs and other truck traffic generators. Again, the counts are lower than previous years and some are new locations. The point was to get a sense of the volume of truck traffic on some of these unusual roads. Again, if INDOT provides adjustment factors they will be applied. These numbers are still useful and can be used as a rough order of magnitude. We are working to finish up actual truck data and it should be ready by the next meeting.

Tim Stroshine said we still have some counts to do in FY 2021 which will be done in the spring. The locations of these counts will be established at the next meeting. If this is something we are interested in doing again, we may want to look at doing this again in a couple of years when traffic patterns have returned to more of what is expected.

III. OTHER BUSINESS

INDOT Projects Update – Follow up from the August Meeting

Tim Stroshine said at the last meeting there were a few questions about the SR 75 project which had been moved on the letting list and on a project on SR 22 which was eliminated due to being bundled with a contract in the Greenfield District. He asked if INDOT had any updates about these projects or any other projects.

Pete Wagoner asked if Tim had received any updates from INDOT on these projects.

Tim Stroshine said we have passed along everything we have received from INDOT and have not received anything since the last meeting.

Marcia Blansett said she sent Tim an email in August that said the Greenfield District had eliminated that project. It was to be reprogrammed at a later date. The work on US 421 overlay was completed.

Jackie Hockaday said the SR 75 project did move to a different fiscal year.

Tim Stroshine asked if the July 2022 letting was still the plan for SR 75.

Jackie Hockaday said yes, it has a letting date of July 13, 2022.

INDOT 18-Month Letting List

Tim Stroshine said there are several new projects that are supposed to let in March of 2022 on SR 25. They are all bridge thin deck overlays and appear to be on the same contract.

FY21 Grant and Work Items

Tim Stroshine said the packet shows what we have proposed to do. One thing on the list that is not done every year is crash data review. This review is done every three years. We can do a speed study so if there is any interest in that from our law enforcement partners please let staff know.

IV. ADJOURNMENT

Pete Wagoner adjourned the meeting at 3:23 pm.

Respectfully submitted,

Chyna R. Lynch
Recording Secretary

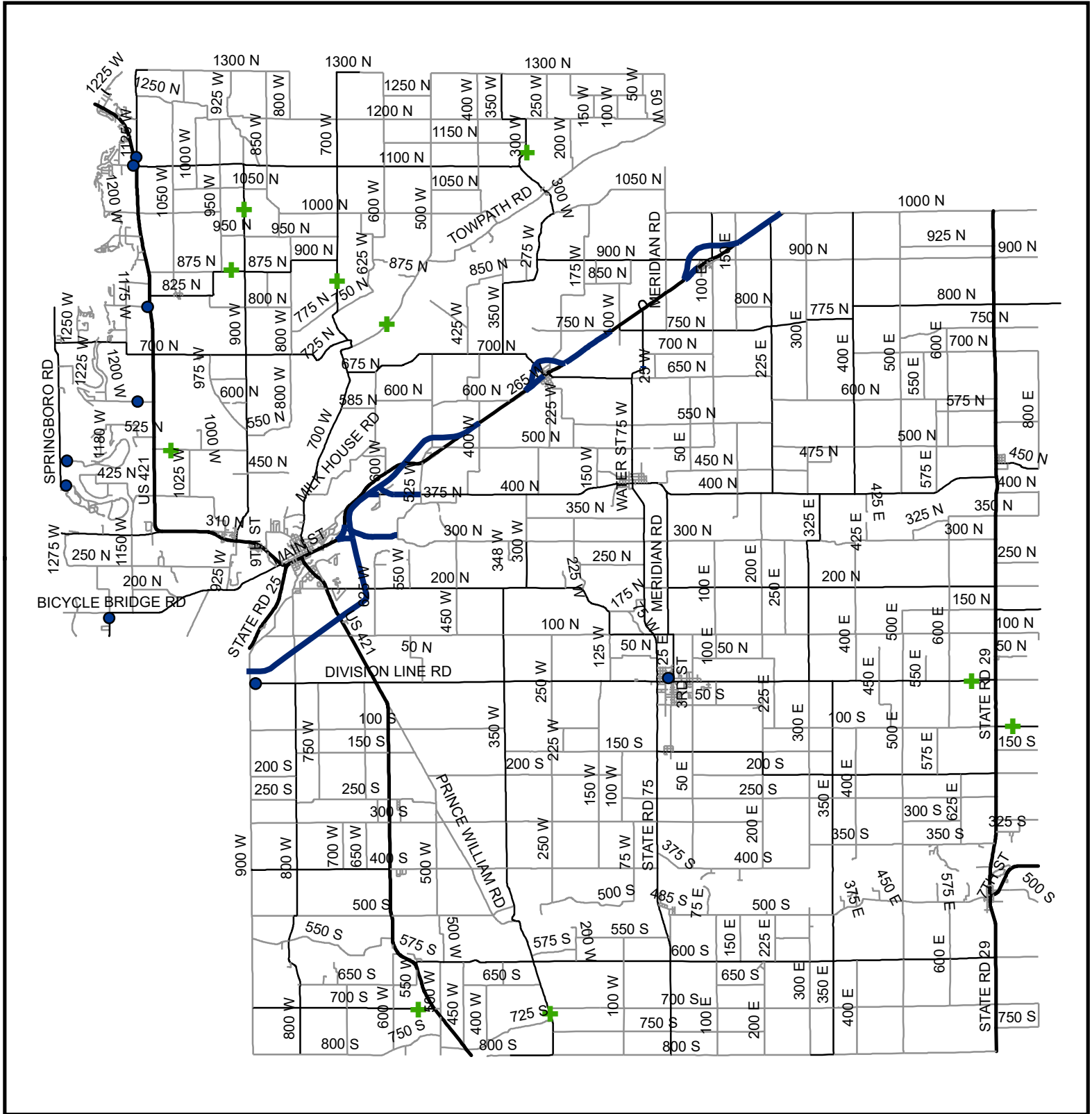
Reviewed By,

Sallie Fahey
Executive Director

Station ID	Road	Station Description	ADT	Seasonal Adjustment Factor	AADT	Count Date	Date Verified	Map Number	All Truck ADT	All Truck AADT	SU Truck AADT	MU Truck AADT	Unclassified AADT	Truck % of Vehicles
5	E 600 S	Between SR 29 and S 600 E	199	0.954	190	10/19/2020-10/22/2020	11/04/2020	37	37	35	35	0	1	18.44%
43	E 500 S	Between S 575 E and S 600 E	510	0.954	487	10/19/2020-10/22/2020	11/04/2020	16	79	75	75	0	2	15.41%
47	E 500 S	Between S 150 E and S 208 E	452	0.954	431	10/19/2020-10/22/2020	11/04/2020	17	119	114	114	0	0	26.44%
137	E 200 N	Between N 300 E and N 400 E	121	0.954	115	10/12/2020-10/15/2020	11/04/2020	14	80	76	76	0	1	65.84%
141	W 200 N	Between N 350 W and N 450 W	458	0.954	437	09/28/2020-10/01/2020	11/04/2020	7	80	76	76	0	2	17.39%
146	E 200 N	West of Meridian Rd	170	0.954	162	10/12/2020-10/15/2020	11/04/2020	42	142	135	135	0	10	83.24%
210	N 975 W	Between W 650 N and W 700 N	146	0.954	139	09/28/2020-10/01/2020	11/04/2020	44	16	15	15	0	2	10.77%
273	N 900 W	Between W 320 N and W 450 N	869	0.954	829	09/28/2020-10/01/2020	11/04/2020	1	149	142	142	0	2	17.13%
282	N 900 W	Between W 700 N and W 800 N	417	0.954	398	09/28/2020-10/01/2020	11/04/2020	45	170	162	162	0	3	40.72%
316	S 800 W	Between W 100 S and Division Line Rd	482	0.954	460	09/28/2020-10/01/2020	11/04/2020	2	93	88	88	0	0	19.14%
320	S 800 W	Between W 700 S and W 800 S	404	0.954	385	09/28/2020-10/01/2020	11/04/2020	5	96	91	91	0	0	23.61%
418	N 300 W	Between W 200 N and W 300 N	269	0.954	257	10/12/2020-10/15/2020	11/04/2020	35	48	46	46	0	1	17.92%
506	MERIDIAN RD	Between E 500 S and W 550 S	368	0.954	351	10/19/2020-10/22/2020	11/04/2020	36	97	92	92	0	6	26.21%
509	MERIDIAN RD	Between E 300 N and SR 218	425	0.954	405	10/12/2020-10/15/2020	11/04/2020	40	165	157	157	0	3	38.72%
511	MERIDIAN RD	Between E 100 N and E 200 N	427	0.954	407	10/12/2020-10/15/2020	11/04/2020	41	150	143	143	0	0	35.10%
560	N 700 W	Between Tow Path and W 675 N	244	0.954	233	09/28/2020-10/01/2020	11/04/2020	33	55	52	52	0	5	22.34%
707	N 75 W	Between W 500 N and James St	112	0.954	107	10/12/2020-10/15/2020	11/04/2020	13	25	24	24	0	14	22.46%
862	W 700 N	Between N 990 W and US 421	302	0.954	288	09/28/2020-10/01/2020	11/04/2020	0	113	108	108	0	2	37.49%
863	W 700 N	Between N 725 W and N 800 W	168	0.954	160	10/26/2020-10/29/2020	11/04/2020	34	30	29	29	0	0	18.09%
869	S 150 W	Between Division Line Rd and W 100 S	89	0.954	85	10/05/2020-10/08/2020	11/04/2020	46	26	25	25	0	9	29.44%
1193	S 350 E	Between E 100 S and SR 18	364	0.954	347	10/19/2020-10/22/2020	11/04/2020	15	72	69	69	0	2	19.87%
1620	W 400 S	Between S 150 W and S 250 W	304	0.954	290	10/05/2020-10/08/2020	11/04/2020	11	55	52	52	0	0	17.93%
1632	W 400 S	Between S 700 W and S 800 W	590	0.954	563	09/28/2020-10/01/2020	11/04/2020	4	178	169	169	0	1	30.03%
1633	W 400 S	Between S 800 W and S 900 W	656	0.954	626	09/28/2020-10/01/2020	11/04/2020	3	167	159	159	0	14	25.41%
1694	W 100 N	Between N 75 W and N 125 W	786	0.954	750	10/05/2020-10/08/2020	11/04/2020	9	93	89	89	0	0	11.87%
1697	W 100 N	Between N 350 W and N 450 W	918	0.954	876	10/05/2020-10/08/2020	11/04/2020	8	107	102	102	0	1	11.65%
2513	S 350 W	Between W 100 S and SR 18	279	0.954	266	10/05/2020-10/08/2020	11/04/2020	10	100	95	95	0	6	35.69%
2653	E 600 S	Between SR 75 and S 100 E	333	0.954	318	10/26/2020-10/29/2020	11/04/2020	38	103	98	96	2	11	30.85%
2665	E 200 N	Between N 300 E and N 400 E	205	0.954	196	10/12/2020-10/15/2020	11/04/2020	47	125	119	119	0	3	60.85%
2666	E 200 N	Between SR 29 and N 600 E	211	0.954	201	10/12/2020-10/15/2020	11/04/2020	48	79	75	75	0	15	37.26%
2667	E 100 S	Between SR 29 and S 600 E	44	0.954	42	10/19/2020-10/22/2020	11/04/2020	49	10	10	10	0	0	23.82%
2668	E 350 S	Between SR 29 and S 625 E	410	0.954	391	10/19/2020-10/22/2020	11/04/2020	50	75	72	72	0	0	18.41%
2669	S 350 E	Between E 500 S and E 600 S	72	0.954	69	10/19/2020-10/22/2020	11/04/2020	51	11	10	10	0	0	14.56%
2670	E 700 S	Between S 500 E and S 600 E	145	0.954	138	10/19/2020-10/22/2020	11/04/2020	52	30	29	29	0	0	20.96%
2671	E 800 S	Between S 500 E and SR 29	92	0.954	88	10/19/2020-10/22/2020	11/04/2020	53	54	52	52	0	1	59.25%
2672	S 200 E	Between E 650 S and E 700 S	53	0.954	51	10/19/2020-10/22/2020	11/04/2020	54	15	14	14	0	0	27.69%
2673	E 550 S	Between S 100 W and S 175 W	105	0.954	100	10/05/2020-10/08/2020	11/04/2020	55	34	32	32	0	1	31.95%
2674	W 600 S	Between Prince William Rd and S 200 W	293	0.954	280	10/05/2020-10/08/2020	11/04/2020	56	91	87	87	0	1	31.12%
2675	W 400 S	Between S 75 W and S 150 W	404	0.954	385	10/05/2020-10/08/2020	11/04/2020	57	68	64	64	0	0	16.61%
2676	S 150 W	Between W 300 S and W 400 S	12	1.034	12	11/02/2020-11/04/2020	11/04/2020	58	2	2	2	0	0	16.12%
2677	W 300 S	Between S 75 W and SR 75	159	0.954	152	10/05/2020-10/08/2020	11/04/2020	59	50	48	48	0	1	31.64%
2678	W 300 S	Between Prince William Rd and S 350 W	100	0.954	95	10/12/2020-10/15/2020	11/04/2020	60	30	28	28	0	0	29.35%
2679	W 100 S	Between Prince William Rd and S 350 W	139	0.954	133	10/12/2020-10/15/2020	11/04/2020	61	85	81	81	0	7	61.08%
2680	S 500 E	Between Division Line Rd and E 100 S	141	0.954	135	10/12/2020-10/15/2020	11/04/2020	62	21	20	20	0	5	14.87%
2681	E 800 S	Between SR 75 and S 100 E	50	0.954	48	10/26/2020-10/29/2020	11/04/2020	63	18	17	17	0	0	35.64%
2682	E 250 S	Between SR 75 and S 50 E	129	0.954	123	10/05/2020-10/08/2020	11/04/2020	64	48	45	45	0	0	36.57%

Station ID	Road	Station Description	ADT	Seasonal Adjustment Factor	AADT	Count Date	Date Verified	Map Number	All Truck ADT	All Truck AADT	SU Truck AADT	MU Truck AADT	Unclassified AADT	Truck % of Vehicles
552	N 700 W	Between 400 N and 585 N	749	0.942	481	06/02/2020-06/04/2020	06/08/2020	6	89	83	83	0	0	17.24%
994	W 650 N	Between 75 W and East Rockfield Rd	277	0.942	136	06/02/2020-06/04/2020	06/08/2020	12	16	15	15	0	0	11.06%
2157	9TH ST	Between Mill St and Washington St	948	0.942	489	06/09/2020-06/11/2020	06/11/2020	18	72	68	68	0	0	13.91%
1502	ADAMS ST	Between Union St and Washington St	1010	0.954	440	06/02/2020-06/04/2020	06/08/2020	19	34	32	32	0	0	7.28%
1242	WASHINGTON ST	Between Harrison St and Adams St	1819	0.954	1028	06/02/2020-06/04/2020	06/08/2020	20	77	73	73	0	0	7.10%
556	N 700 W	Between 300 N and Adams St	914	0.942	571	06/02/2020-06/04/2020	06/08/2020	21	55	51	51	0	0	8.93%
1224	WASHINGTON ST	Between Franklin St and Monroe St	2924	0.954	1435	06/16/2020-06/18/2020	06/22/2020	22	132	126	124	1	124	8.78%
321	N 800 W	Between Armory Rd and Riley Park Dr	811	0.954	508	06/09/2020-06/11/2020	06/11/2020	23	25	24	24	0	2	4.73%
2048	ARMORY RD	Between 800 W and Masonic St	679	0.954	378	06/09/2020-06/11/2020	06/11/2020	24	19	18	18	0	3	4.76%
2049	ARMORY RD	Between Heritage Dr and US 421	947	0.954	498	06/09/2020-06/11/2020	06/11/2020	25	61	58	58	0	0	11.65%
152	W 200 N	Between US 421 and Crestwood Dr	854	0.954	593	06/09/2020-06/11/2020	06/11/2020	26	27	26	26	0	6	4.38%
1413	DIVISION ST	Between Main St and SR 18	466	0.954	326	06/02/2020-06/04/2020	06/08/2020	27	16	15	15	0	8	4.60%
1024	N 50 E	Between 50 N and Julius Dr	512	0.954	242	06/02/2020-06/04/2020	06/08/2020	28	20	19	19	0	2	7.84%
1036	MAIN ST	Between 3rd St and 4th St	249	0.954	179	06/02/2020-06/04/2020	06/08/2020	29	23	21	21	0	0	11.71%
1016	N 50 E	Between 50 S and Harmon St	609	0.942	327	06/16/2020-06/18/2020	06/22/2020	30	37	35	35	0	0	10.71%
1430	E 50 S	Between 50 E and Lincoln St	377	0.942	226	06/02/2020-06/04/2020	06/08/2020	31	24	23	23	0	1	10.17%
1394	BRINGHURST RD	Between 50 S and 140 S	292	0.954	180	06/02/2020-06/04/2020	06/08/2020	32	9	9	9	0	0	4.99%
844	N 225 W	South of W 750 N	236	0.942	134	06/16/2020-06/18/2020	06/22/2020	39	18	17	17	0	0	12.71%
2106	W 400 N	East of N 700 W	60	0.942	31	06/02/2020-06/04/2020	06/08/2020	43	2	2	2	0	0	6.43%

Proposed 2021 Traffic Count Stations v1 (just 19)



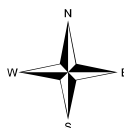
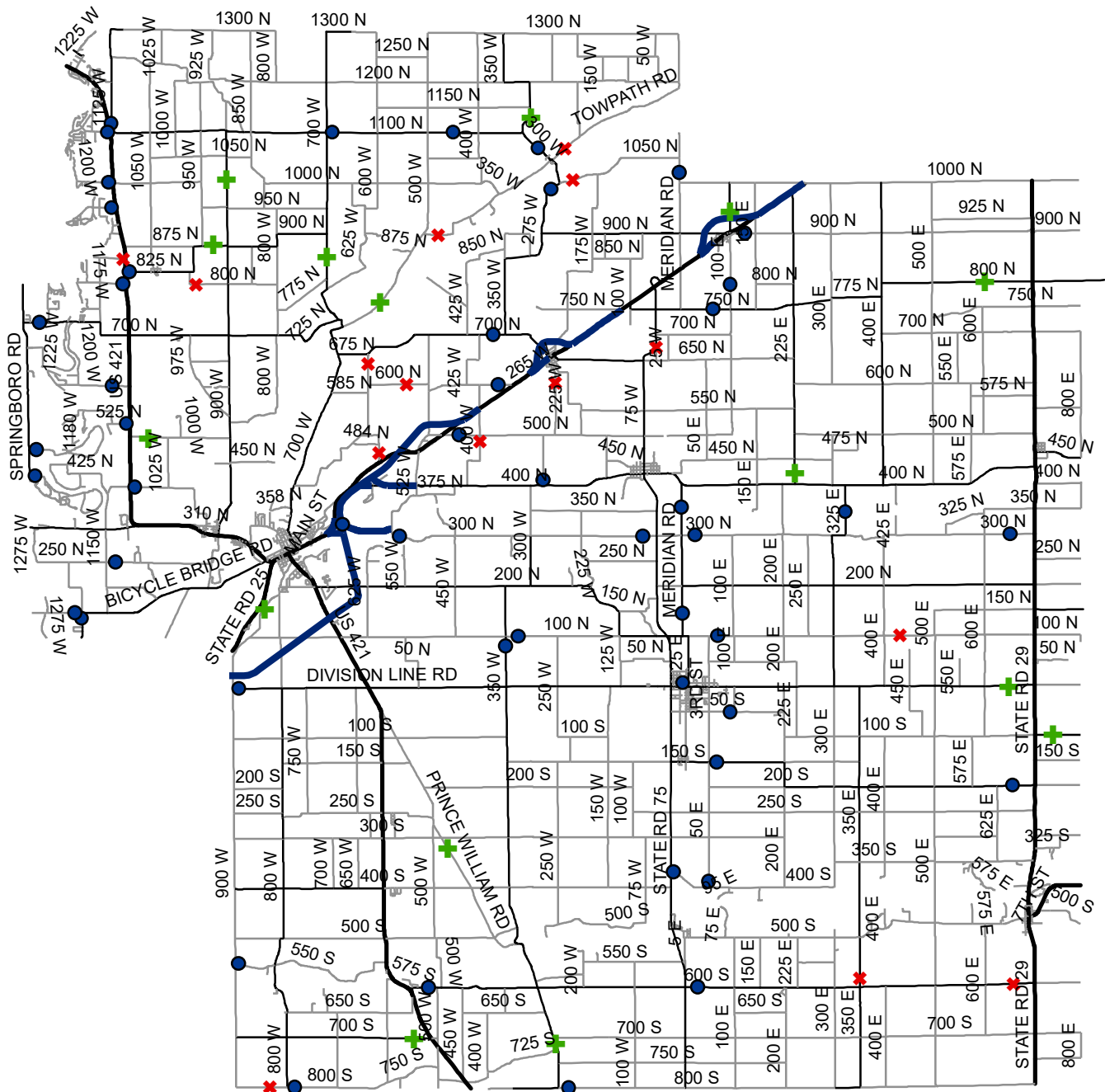
- + New Stations (6)
- + Haven't checked in a while (4)
- x Removed (0)
- No Change (9)

THE *Area Plan Commission*
OF TIPPECANOE COUNTY



January 26, 2021

Proposed 2021 Traffic Count Stations v1



- + New stations (6)
- + Haven't checked in a while (9)
- x Removed (15)
- No Change (50)

January 26, 2021

18 Month Letting List - February 2, 2021

(INDOT update: January 15, 2021)

	Letting Date	Road	Location	Type of Work	Des & Contract Number	Previous Letting Date
S	2/10/2021	US 421	Over the Wabash River, 1.19 mi N of Old SR 25	Bridge Maintenance and Repair	1901517 B-42974	
S	2/10/2021	US 421	Over Branch Sugar Creek, 3.27 mi S of SR 18 S JCT	Bridge Deck Patching	1900818 B-42974	
S	2/10/2021	US 421	At Lake Freeman, 1.50 mi S of US 24	Bridge Thin Deck Overlay	1800813 B-42974	
S	2/10/2021	US 421	At Wabash River, 1.19 mi N of Old SR 25	Bridge Thin Deck Overlay	1800794 B-42974	
S	3/10/2021	SR 218	At Paint Creek, 0.62 mi E of SR 75	Arch Reconstruction or Repair	1701151 B-42086	
S	12/8/2021	SR 18	Over Ridenour Ditch, 2.88 mi W of SR 29	Bridge Replacement	1700078 B-40607	
S	12/8/2021	SR 218	0.81 mi E of SR 29	Small Structure Replacement	1700037 B-40607	
S	12/8/2021	US 421	Over Wildcat Creek, 4.06 mi N of SR 26	Bridge Replacement	1700101 B-40607	
S	12/8/2021	SR 29	SR 29 over , 0.21 mi N of S JCT SR 18	Small Structure Maintenance and Repair	2001044 B-40607	
S	12/8/2021	US 421	North Street over US 421, 0.33 mi S of SR 25	Bridge Deck Overlay	1700102 B-40607	
S	3/9/2022	SR 25	NB over Bridge Creek, 1.32 mi N of US 421	Bridge Thin Deck Overlay	1901422 B-42506	
S	3/9/2022	SR 25	SB over Bridge Creek, 1.32 mi N of US 421	Bridge Thin Deck Overlay	1901423 B-42506	
S	3/9/2022	SR 25	SB over Bridge Creek, 0.39 mi S of US 421	Bridge Thin Deck Overlay	1901446 B-42506	
S	3/9/2022	SR 25	NB over Bridge Creek, 0.39 mi S of US 421	Bridge Thin Deck Overlay	1901447 B-42506	
S	3/9/2022	SR 25	Over CR 300N, 2.51 mi N of US 421	Bridge Thin Deck Overlay	1901469 B-42506	
S	3/9/2022	SR 25	Over CR 300N, 2.51 mi N of US 421	Bridge Thin Deck Overlay	1901470 B-42506	

Same, **N**ew, **C**hange, **N**ot Listed

Bid Letting Results

None to Report