Plat of Survey of parts of Sections 6 and 7 in Township 23 North: Section 31, in Township 24 North, all in Range four (4) West: Also of Section 36, in Township 24 North: Range five (5) West. Surveyed April 5th and 6th 1859. for Benjamin Crist: Peter Castor. — Vorhees. — Wiggins. Geo. J. Aholtz. et al. —

By
John Levering C.S.

I placed stones at 9, 10, 13, 14, 19 & 20 March 30th 1863.

A. J. Vawter Surveyor

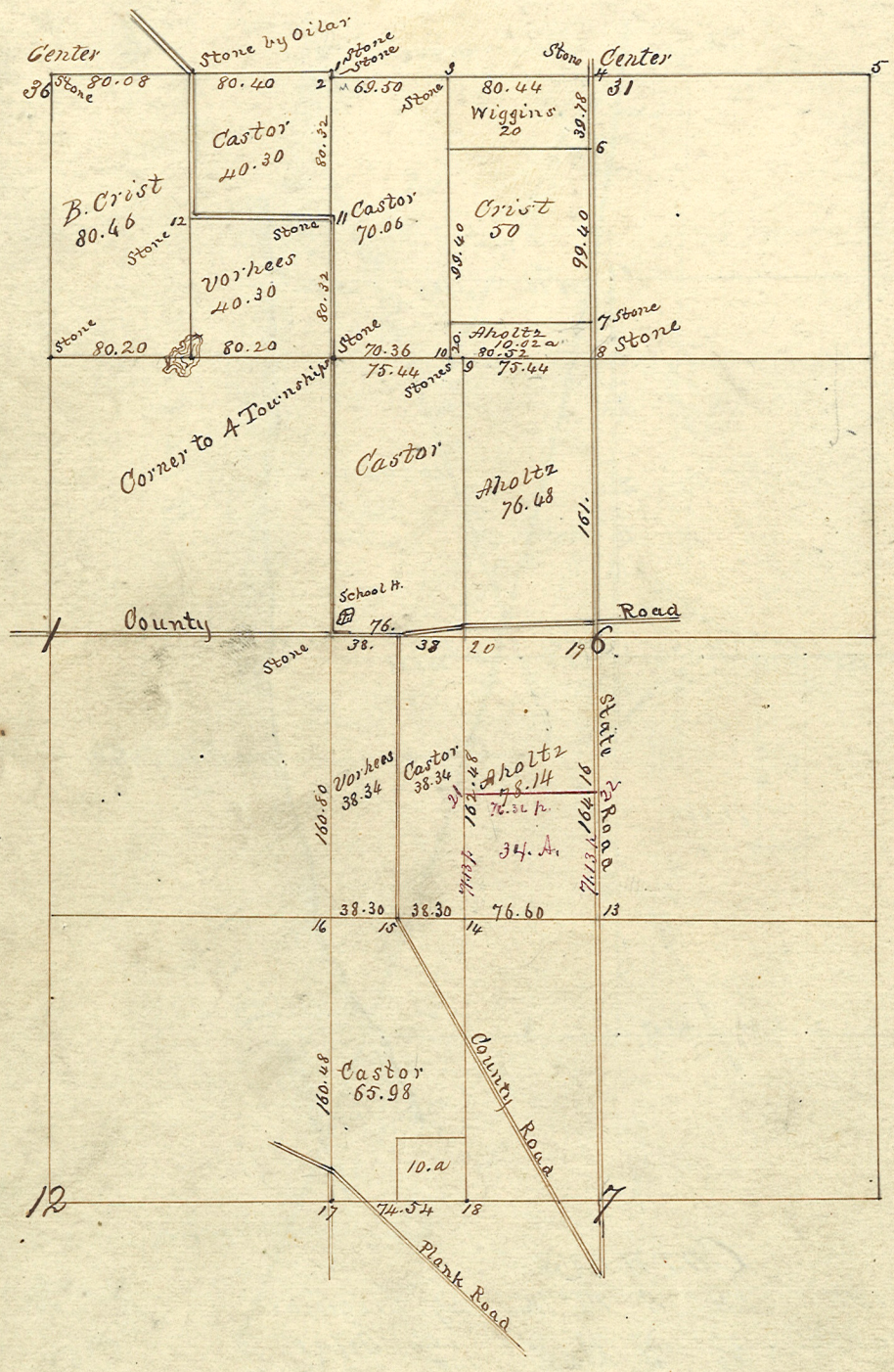

Jan. 25. 1875
Measured the
acres off of the South end
the E½ of the S. W¼ of Sec
& Established Corners 21 &
for Ambro Aholtz.
P. C. Vaw

Corners

1	Br. Oak. Stp.	22	South	227	Original
	Do	8	N 43½° E	34	
2	Do	6	N 21¼ E	27	
3	Plum	5	S 18½ E	9	
4	Cherry	15	West	49.	
5	Wh. Oak Stp.	24	S 29 W	5	Original
	Do	7	N 28 E	26	
	Do	8	S 55 E	35	
6	Cherry	15	N 88¾ W	232	
7	Walnut	14	N 50 E	62	
8	Wh. Oak, Stp.		S 86 W	56	Original
	Do	24	S 10½ W	111	
9	Hickory	6	S 33¾ W	17	
	Jack Oak	14	S 36¾ W	24	
10	B Jack	7	S 58 E	30	
11	Cherry	3	N 60 E	28	
12	Cottonwood	18	S 4 W	29	
13	Original witness stumps found				
	Ash. Stump.	4	N 48½ E	20	Timmons
	Do	15	S 15 E	61	
14	Hickory	4	East	5	
	Red Oak	16	N 58½ W	28	
15	Wh. Oak	10	N 35½ W	30	
16	Sugar	20	N 45 E	16	Original
	W. Oak. Stp.	18	S 29 W	65	Do.
17	W Oak	" —	S 75 E	14	Do
	Do	" 14	S 57 W	28	Do
	R Do	24	N 31½ E	174	
18	Br. Oak	5	N 20½ E	5	Timmons
	Maple	15	N 44 E	16	

Placed stones at. 1. 2. 3. 4. 7. 8. 11. 12.

19. Stone no witness

21 " Elm 18 N 13 W 25
Br. Oak 30 S 66¾ E 39½

20 Stone { W. Oak 8 N ½ E 31
" " S 55½° W 18

22 " Elm 18 N 53¾ W 73

Plat of Survey made in the Matter of Partition of Jason Dame Et Al. vs. Adams Earl, embracing the South half of the South East quarter of Section 34. Town 23 North: Range 4 West: also. The North East fractional quarter of Section 3 and West half of the South West quarter of Section 4, in Town 22 North: Range 4 West. Setting apart to Jason Dame Et. Al. tracts marked 1 and 3, and to Adams Earl tracts marked 2 and 4.
Surveyed April 8 & 9th 1859 –

By John Levering C.S.

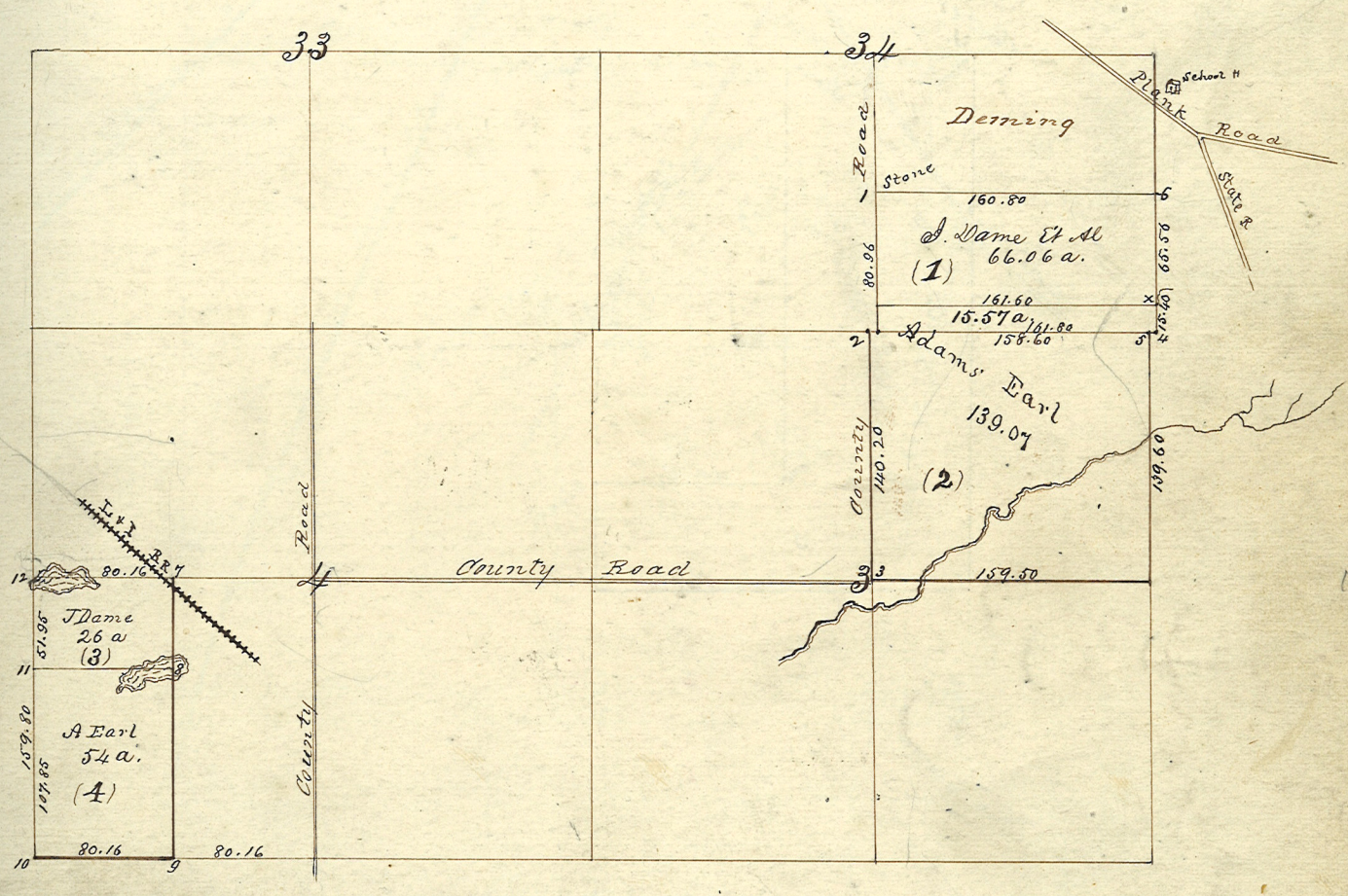

Corners

1	Cherry	9	N 86 E	37	Timmons
2	Elm	10	S 10½ W	222	
3	Br. Oak	16	S 55 E	59	Timmons
4	W. Oak. Stp	12	S 70½ E	198	Original
	B. " "	27	N 22 W	80	
5	W. Oak "	30	N 23 W	122	Original
	B " "	24	N 87 W	81	
	R "	16	S 72½ E	90	
6	Cherry	16	S 7 E	24	
7	R. Oak	7	Corner tree		Snoday
8	Do	6	North	100	
9	Hickory	15	N 43½ W	54	
10	W Oak –	30	N 31 E	13	Original
	"	22	S 7 E	25	
11	R Oak	8	S 30 E	25	
12	Hickory	26	S 25 W	32	Original
	Do. Stp.	15	N 26 E	4	
×	Br. Oak	10	S 35 E	10	

School lot. Sold Nov. 5th 1860 by H. Deming to Trustees. Beginning on E. line of Sec. 34. 29.32 poles South from the ¼ Sec. Corner: thence S 8.68 p. to N side State Road. thence N 46½° W 12.70 p: thence E. 9.22 to beginning. Containing one half acre more or less.

Plat of West half of South East quarter of Section Thirty one (31): Township Twenty three (23) North: of Range four (4) West. Showing re-survey of lots three, four and five of the Partition of the Estate of Levi Hawkins dec'd.
Surveyed for Jacob Sickler.
April 12th 1859.

By John Severing Ld.

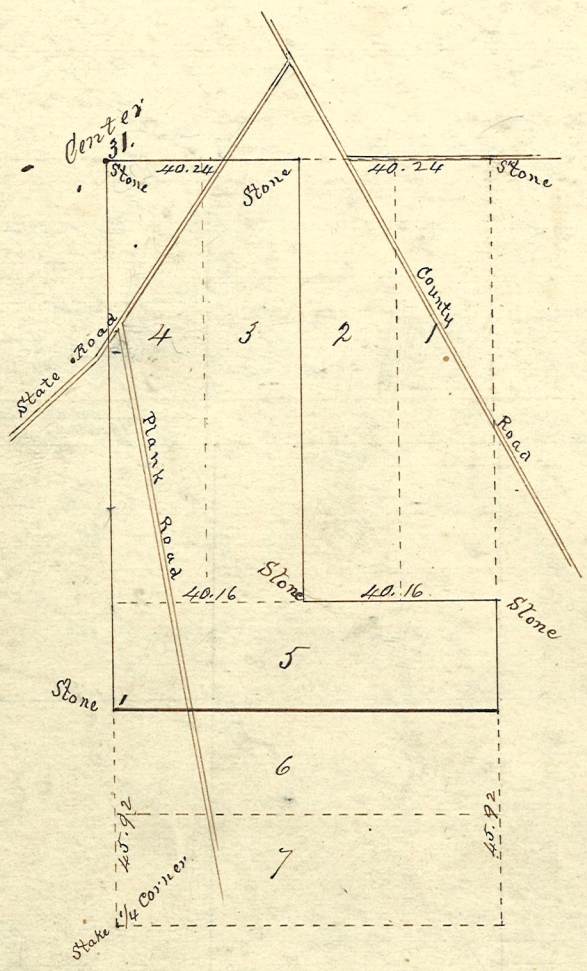

Corner
1. Wh. Oak Stump. 24 N 74° E 15 –

Plat of North East fractional quarter of Section One (1): in Township Twenty two (22) North: Range five (5) West. Showing Survey of part of the North fraction (26.24 a): also Showing one acre set off to Jacob J. Cole in the South West corner of said tract. (ie 26.24) viz. Beginning on South line of said North fraction. 62.64 poles. West from S E corner thereof. running from thence West 6.70 p: thence North 21.10 p: thence N 50° E 8.80 p: thence South 26.60 to beg.g, Containing one acre.

Surveyed for H. L. Kilborn

April 14th 1859. By John Levering Cl.

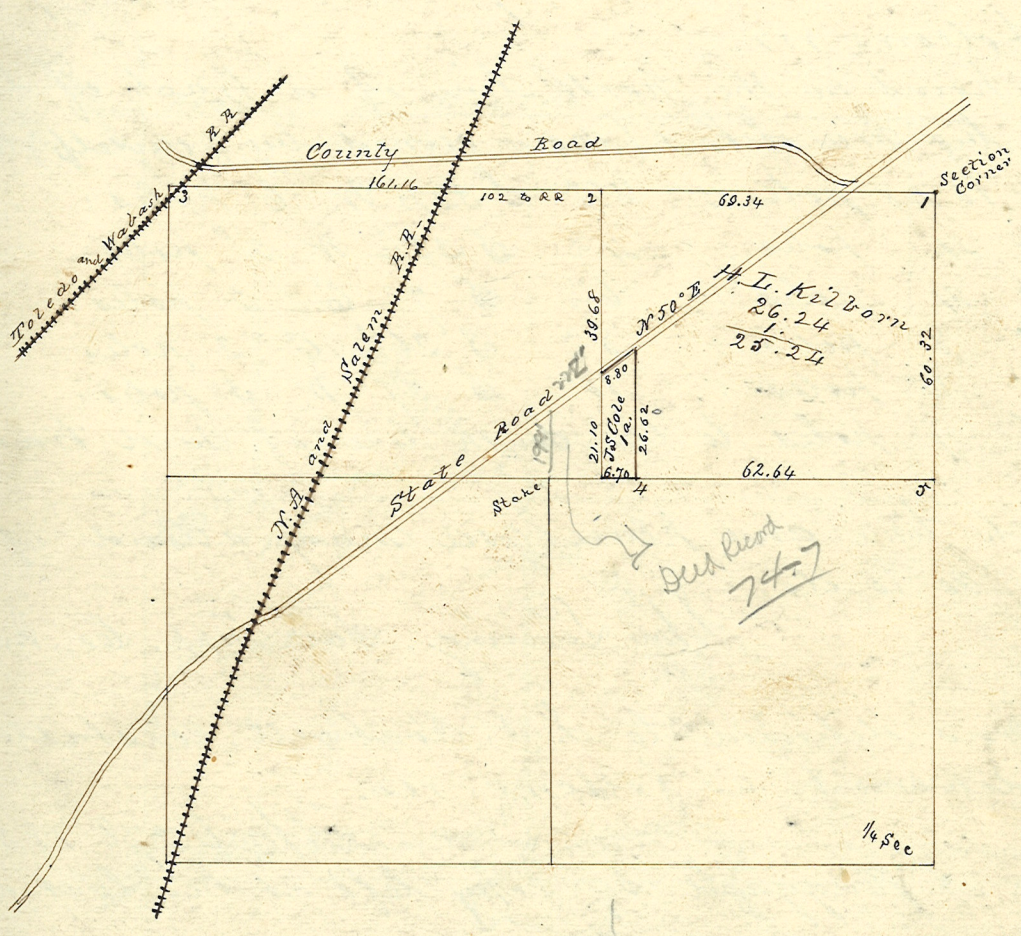

62.64
6.70
69.34

Corners

1	Stump	27	North	32	Original
	W. Oak "	30	S 76° W	63	
	Do	20	N 47 E	82	
2	Red Oak	8	N 65½ W	20	
	Hickory	5	South	50	
3	Red Oak	4	N 38½ W	39	
	Do	4	N 76½ W	36	
4	Do	7	N 60 E	87	
5	Hickory Stp.	10	N 83 E	49	Oilar
	Do Do	12	N 49 W	115	
	Red Oak	8	N 17 W	38	

Made Survey pursuant to following notice. viz.

Surveyors' Office
Lafayette. April 25th 1859

To James A. Haggard

Sir

You are hereby notified that I shall (at the instance or request of William R. Nobes) on Tuesday the 10th day of May next, proceed to make Survey of a certain Road way, provided for and excepted in the deed you now hold for the land you own and occupy.* Said Road way being described as follows viz.

Beginning at a point in the north line of a tract of land heretofore owned by Ira Johns (now owned by yourself) running thence, 1st S 14° W 10.48 poles: 2nd S 32½ W 6 poles:
3rd S 58½ W 4 poles: 4th S 23½ W 2 poles:
5th S 7° W 4 poles: 6th S 7° E 2 poles:
7th S 32½ E 8 poles: 8th S 26¼ E 2 poles:
9th S 12° W 6 poles: 10th S 27° W 3 poles:
11th S 1½ E 7 poles to the South line of said tract of land.

At which time and place you may attend if you see proper so to do.

John Levering. Sur. Tipp. Co. Ind.

Said notice was delivered to L. R. Rockwell, Constable, and returned with Endorsement, as follows. viz.

"April 27th 1859
Served on Jas. A. Haggard by copy left at his last usual place of residence. Signed Jno. R. Rockwell, Const.
"

Made Survey on the day specified, in the above notice, having present and consenting both, ~~of~~ the said James A. Haggard and William R. Nobes.

John Levering Cs.
"

Corners.

Beginning. Soft Maple 9. S 83¼ E 60½. By Timmons.
Ending. Wh. Walnut 12 S 38½ W 64½.
* On West bank of River. on Sec 17: T 23 N: R 4 W.

Plat of Section Seven (7). in Township Twenty two (22) North: of Range three (3) West. Setting off 77.07 acres on the North End of the West fraction of the South West fractional quarter to Dorcas Slayback, in partition vs. Hezekiah Slayback Et. Al. in the Estate of - - - Slayback dec'd.

Surveyed May 17th 1859 By John Levering Cos.

77.07
60.00
44.16

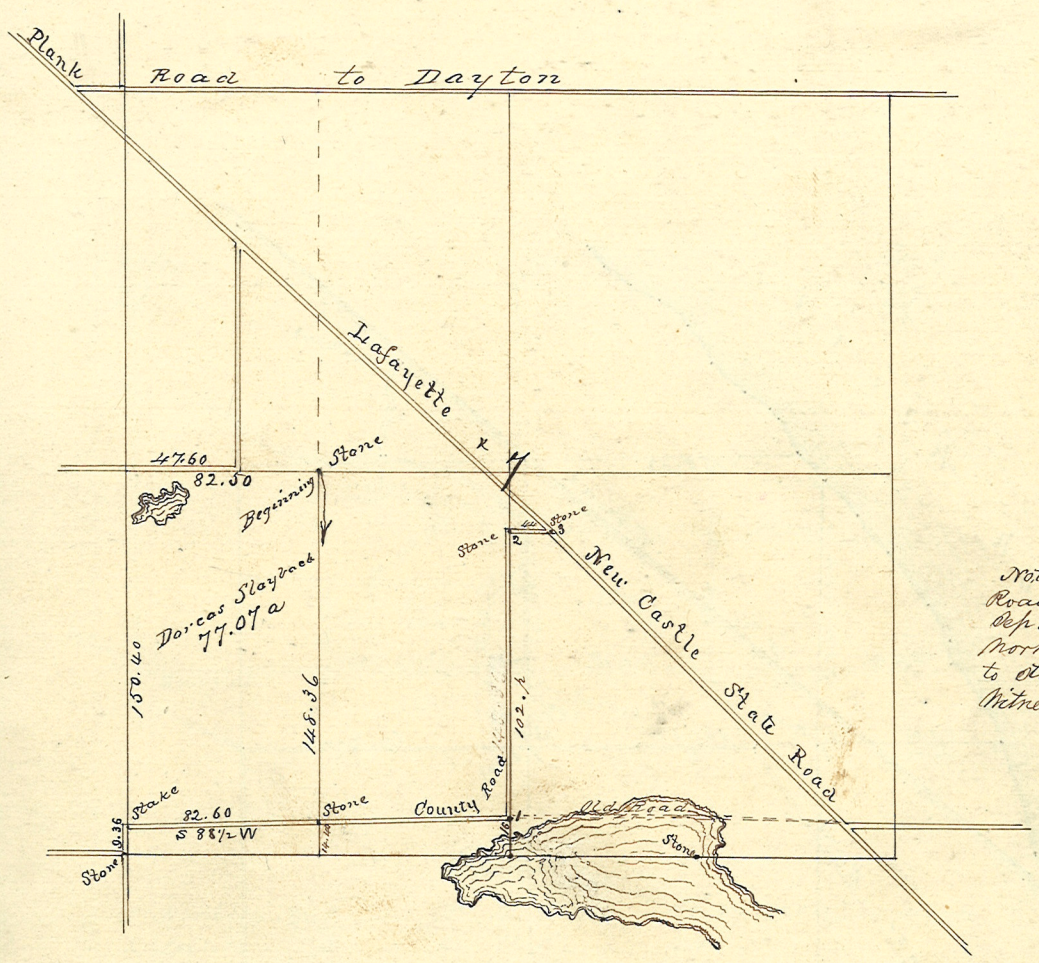

Note ÷ Made Survey for change in Road from Corners marked "1" to "3" Sep. 3rd 1859. Beginning at "1" running North 102 poles: thence S 85½° E 44 poles. to Stone at "3".
Witness to Corner at "2" Walnut 10 S 44° E 45 –

Road fees. [illegible]
Recorded [illegible]
Plat [illegible]

Also. Set apart to said Dorcas Slayback. Six acres. out of the South West corner of the South half of the North West quarter of Section 23: in Township 22 North: of Range 3. West.

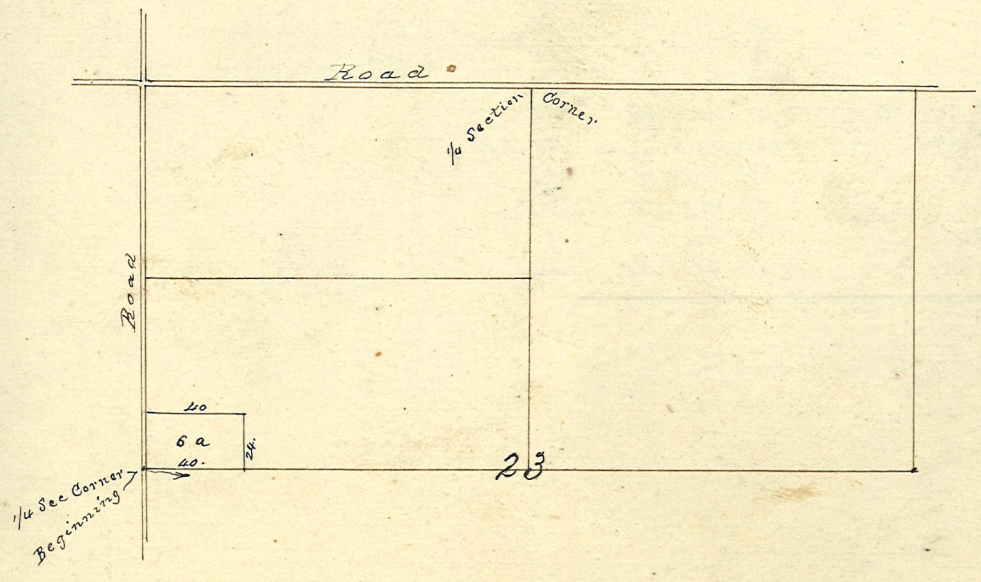

Plat of Survey in sections thirty five (35) and thirty six 36. in Township Twenty four (24) North : of Range four (4) West for Dr Luther Jewett
Surveyed May 24th 1859.

By John Severing C.S.

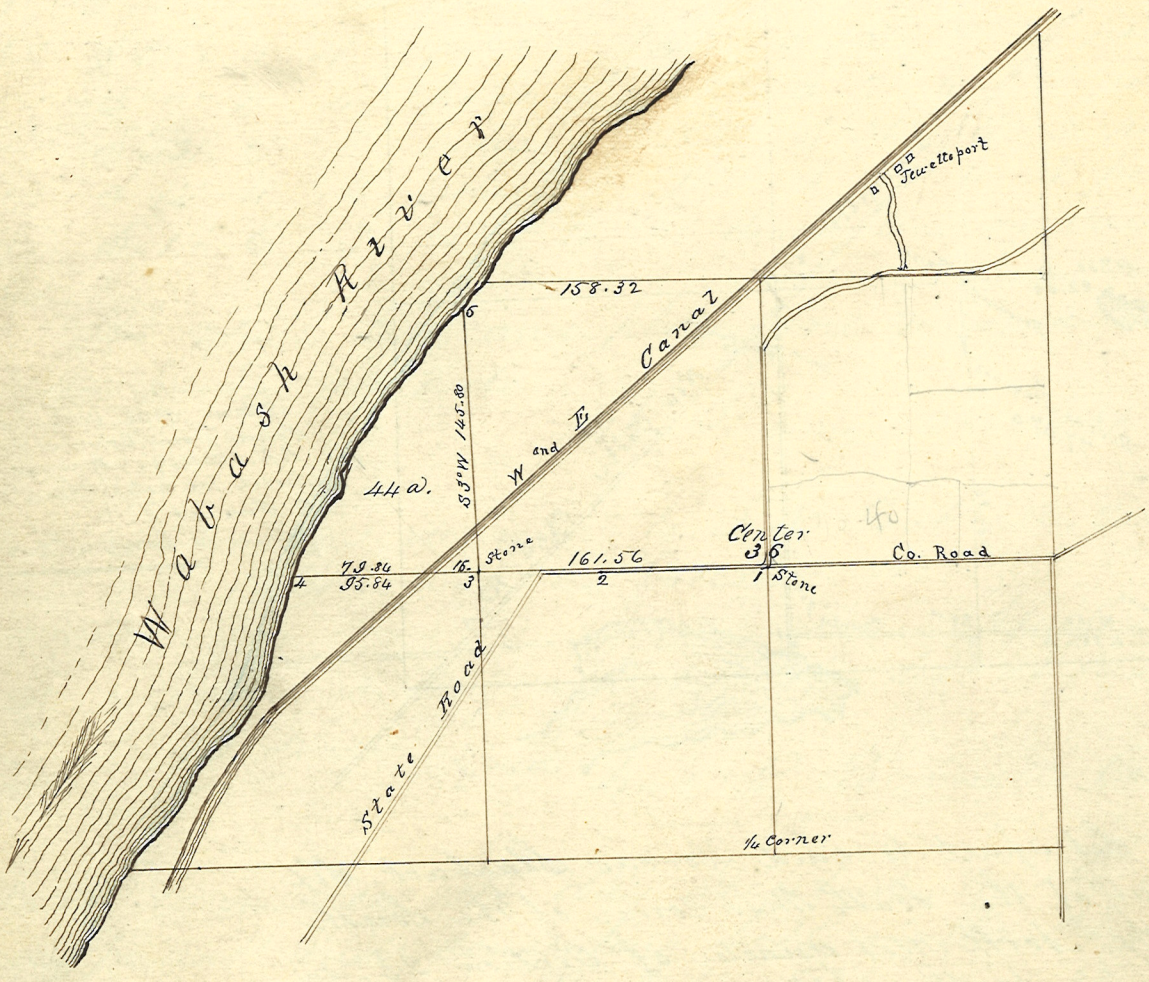

Corners

1	Sugar Stump		N 1/2 E	25 Timmons
	Red Oak	20	S 17 W	92
2	Sugar	24	S 17 E	47 Timmons
3	Wh Oak	18	N 24 W	32 Original
	Do	16	S 11/2 W	26
4	Clump of Small Maples for Corner			
	Maple	15	N 62 E	26
	Br Oak	42	S 88 1/2 E	121
5	Maple	24	N 34 W	9
	Sugar	16	S 20 E	24.

in

Plat of Survey of parts of East half of South East quarter of Section Twenty one (21), and West half of South West quarter of Section Twenty two (22), in Township Twenty three (23) North: Of Range four (4) West.
Surveyed May 28th 1859. for Albert Bartholomew.

By

John Leverng C.S.

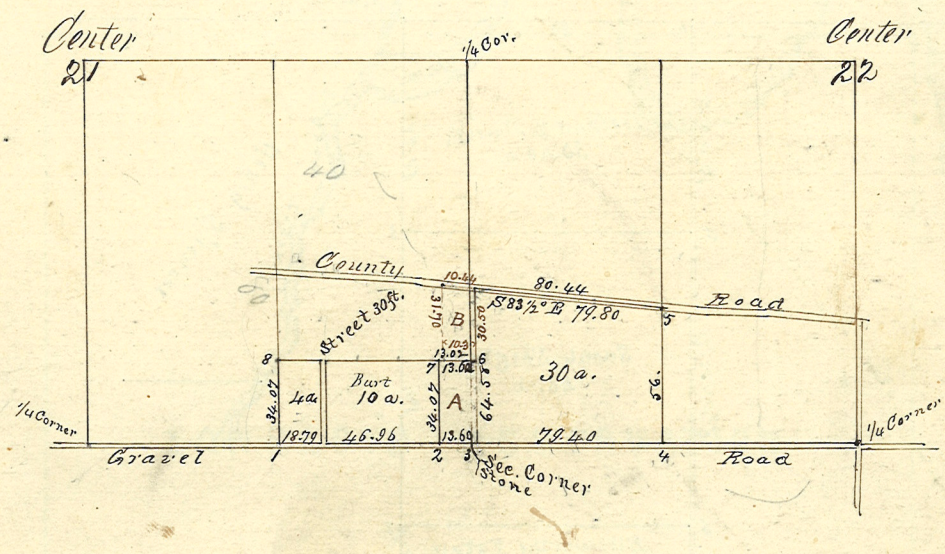

Corners.

1	Hickory. Stp.	7	N 4° W		51. & Stone by Timmons.
2	Linn	6	S 7° E		44
3	Found	—	parts of		Hickory, Original
	Made	—	Stone corner		With Bats
4	Elm	24	S 77° E		235
5	Wh. Do	18	N 23 W		12
6	Wh. Oak	4	N 58½ W		8
	Hickory	6	S 33½ W		13
7	Ash	15	East		5½
	Sugar. Stp.	16	S 1½° E		81 Timmons.
8	Wh. Oak	10	N 77 W		73

"A". Bartholomew to M. H. Good
"B" Bartholomew to R. Cresse

3.00
2.00
1.30
6.00

Plat of Survey of the East half of the South West quarter of Section Seven (7): in Township Twenty Three (23) North: of Range five (5) West.
Surveyed May 31st 1859 for John Ireland. Et Al.
By
John Severing C.S.

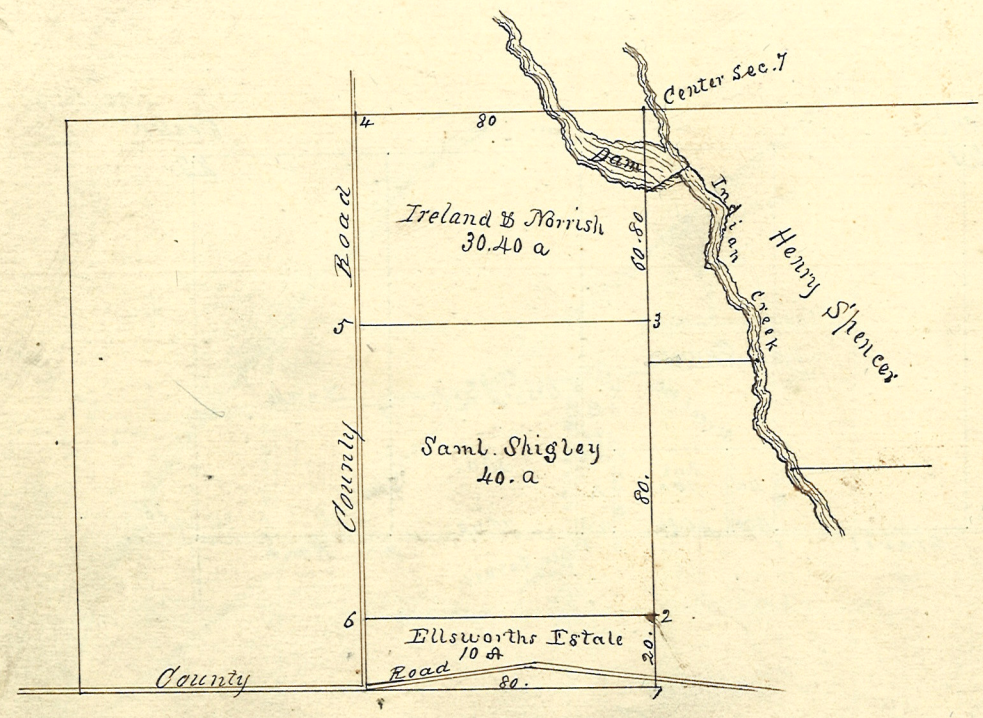

Corners.

1	Found	Stone Corner	Located
2	Wh Oak. 25	South	25
3	Stake	and	Stone
	Large	Stone by	Cedar 1838.
4	W Oak 24	S 57½° E	10
5	Br: Oak 12	N 41 E	70
	Found	Stone corner	Located
6	Sycamore 10	S 34 E	153.

Plat of Survey made establishing the South line of Longlois' Reservation in Township Twenty three North: of Range four West, Surveyed for Robert Heath and Anthony Hedson

June 1st. 1859 By John Levering C.S.

Corners

1	Hickory. Stp.	North	495	Original
	M Cherry 6	S 79° E	52	Not Marked
2	Wh Oak 24	N 17° W	64	Original
	Do. Stp. 36	S 81 W	59	Do.
	Hickory 28	S 40¾ W	52	