2005 Average Daily Traffic (Adjusted for Seasonal Variation)

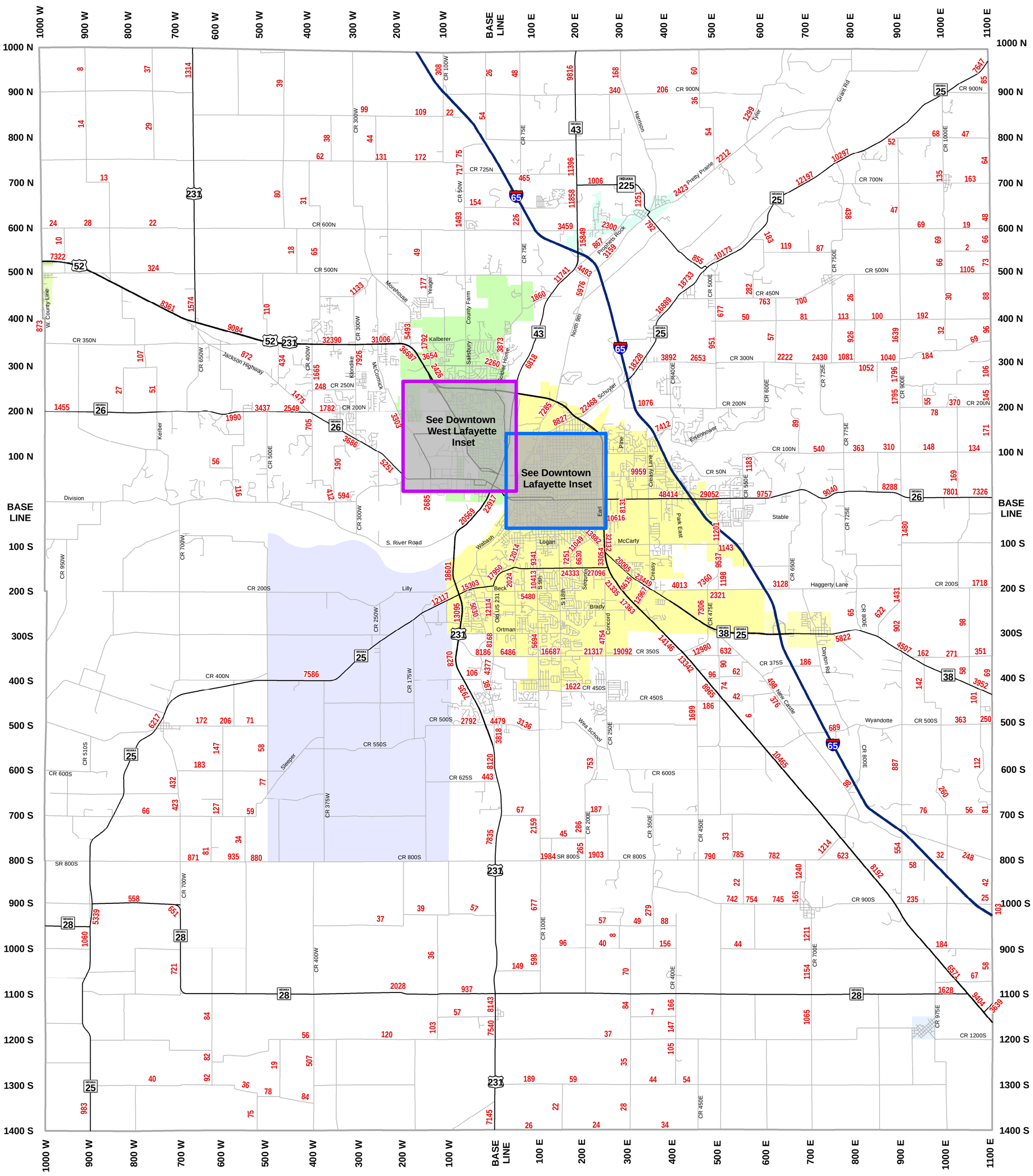

Legend

Average Daily Traffic (ADT)
See Source Information and Notes
Note: ADT values follow the orientation of the road segment.

Notes:
1. Contact Area Plan Commission Staff for the exact location of traffic counts shown on this map.
2. ADT values are calculated from at least a 48 hr traffic volume count (with a few exceptions).

- County Boundary
- Inset Location
- Interstate Highway
- U.S. Highway
- State Highway
- Local Roads

Incorporated Areas (as of 01/07)
- Battle Ground
- Lafayette
- West Lafayette
- Dayton
- Shadeland
- Otterbein
- Clarks Hill

Sources:
City of Lafayette
City of West Lafayette
Tippecanoe County Highway Department
Indiana Department of Transportation

N W E S

0 1.25 2.5 5 Miles

The Area Plan Commission of Tippecanoe County
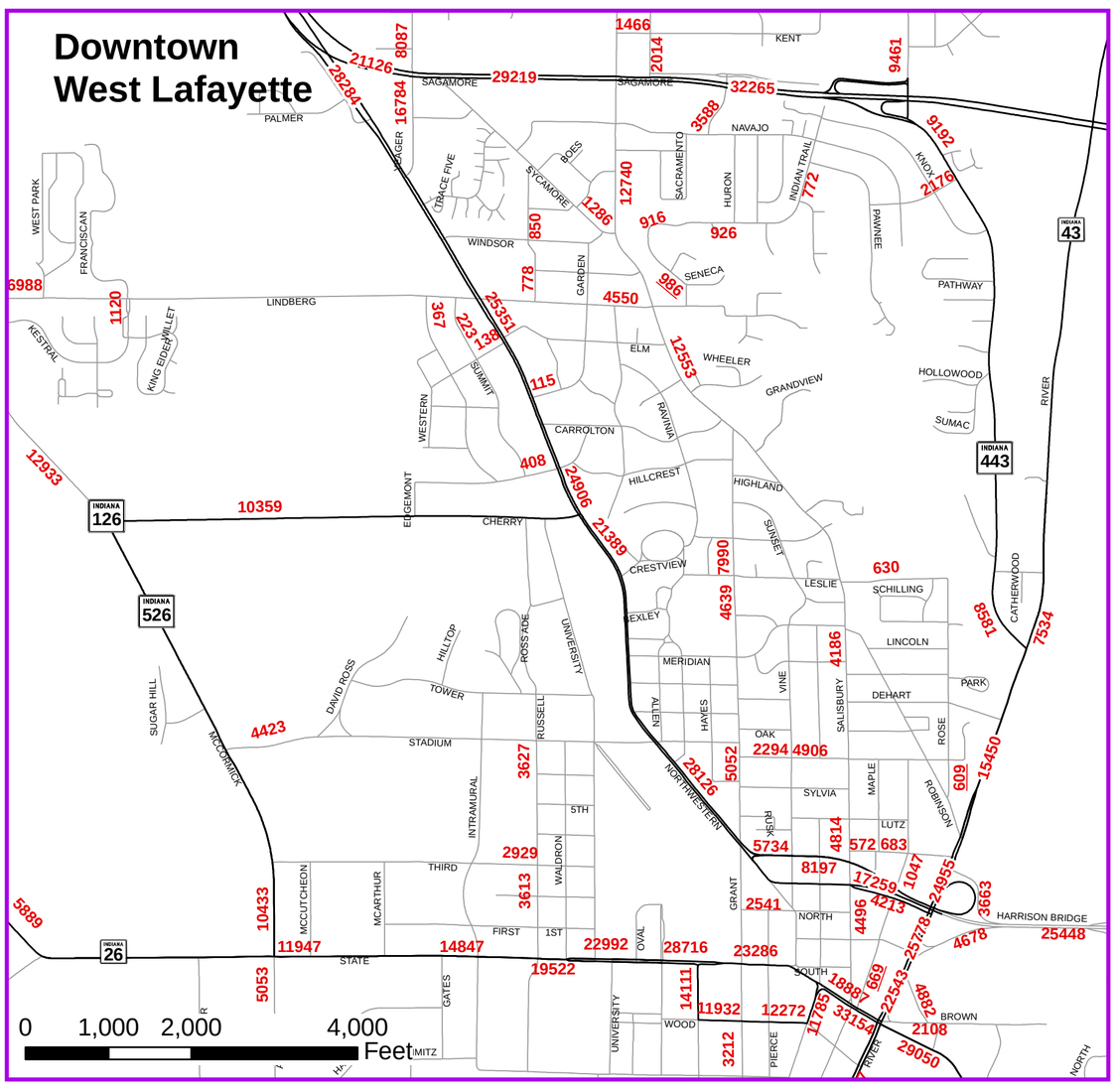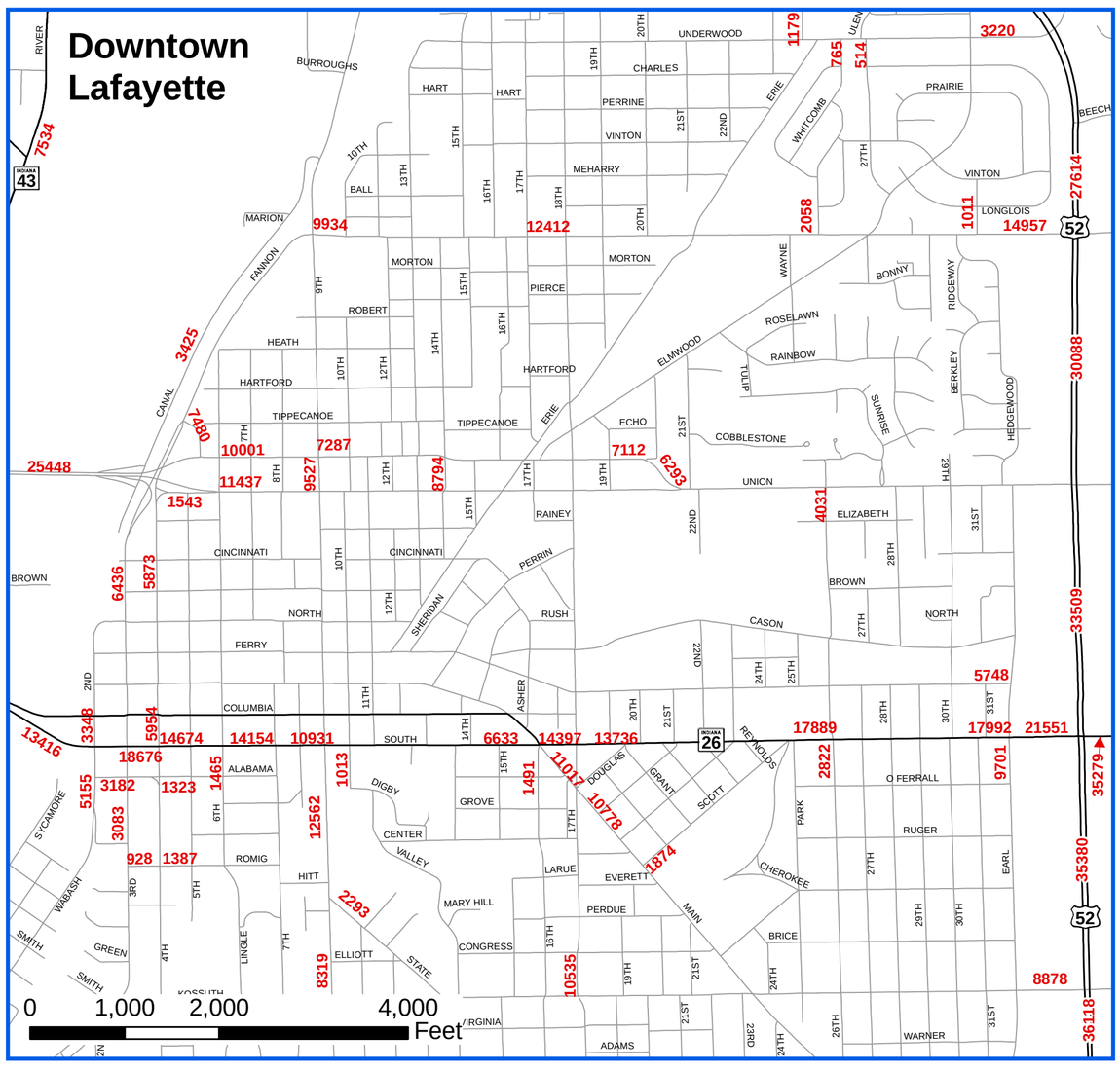
Date: January 2007