Seasonally Adjusted Average Daily Traffic (ADT)
(2004 - July 2014)

T24NR6W

Tippecanoe County ADT

2004		2007	2011
2005		2008	2012
2006		2009	2013
		2010	2014

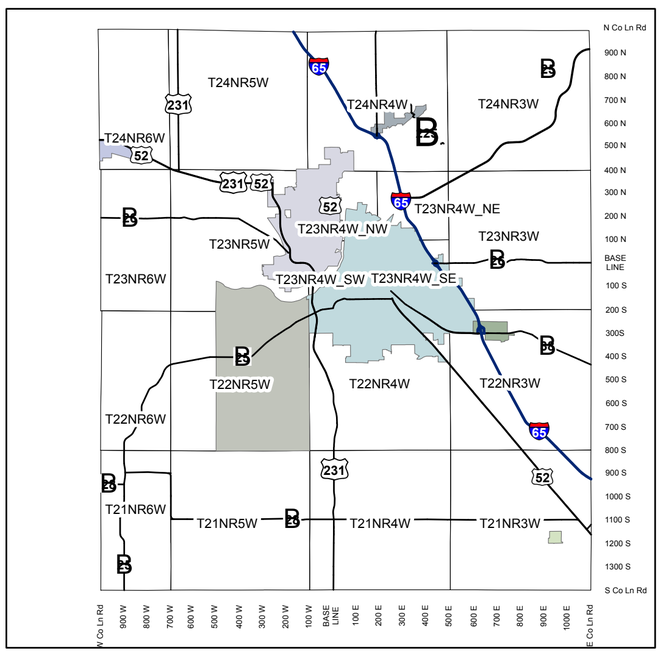

Sources:
- City of Lafayette
- City of West Lafayette
- Tippecanoe County Highway Department
- Indiana Department of Transportation

Notes:
1. Contact Area Plan Commission Staff for the exact location of traffic counts shown on this map.
2. ADT values are calculated from at least a 48 hr traffic volume count (with a few exceptions).



N

0 0.5 1 2 Miles

The Area Plan Commission
of Tippecanoe County
Date: July 2012

Disclaimers and copyright restrictions apply to this map and data. Complete disclaimer can be viewed at: http://www.tippecanoe.in.gov/gis/Disclaimer.htm

Seasonally Adjusted Average Daily Traffic (ADT)
(2004 - July 2014)

T24NR6W

Tippecanoe County ADT

	2004	2007	2011
	2005	2008	2012
	2006	2009	2013
		2010	2014

Sources:
- City of Lafayette
- City of West Lafayette
- Tippecanoe County Highway Department
- Indiana Department of Transportation

Notes:
1. Contact Area Plan Commission Staff for the exact location of traffic counts shown on this map.
2. ADT values are calculated from at least a 48 hr traffic volume count (with a few exceptions).

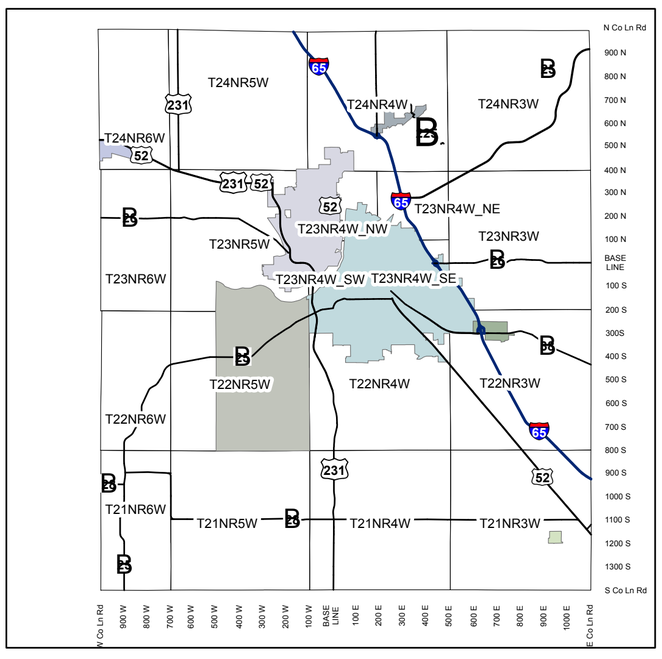

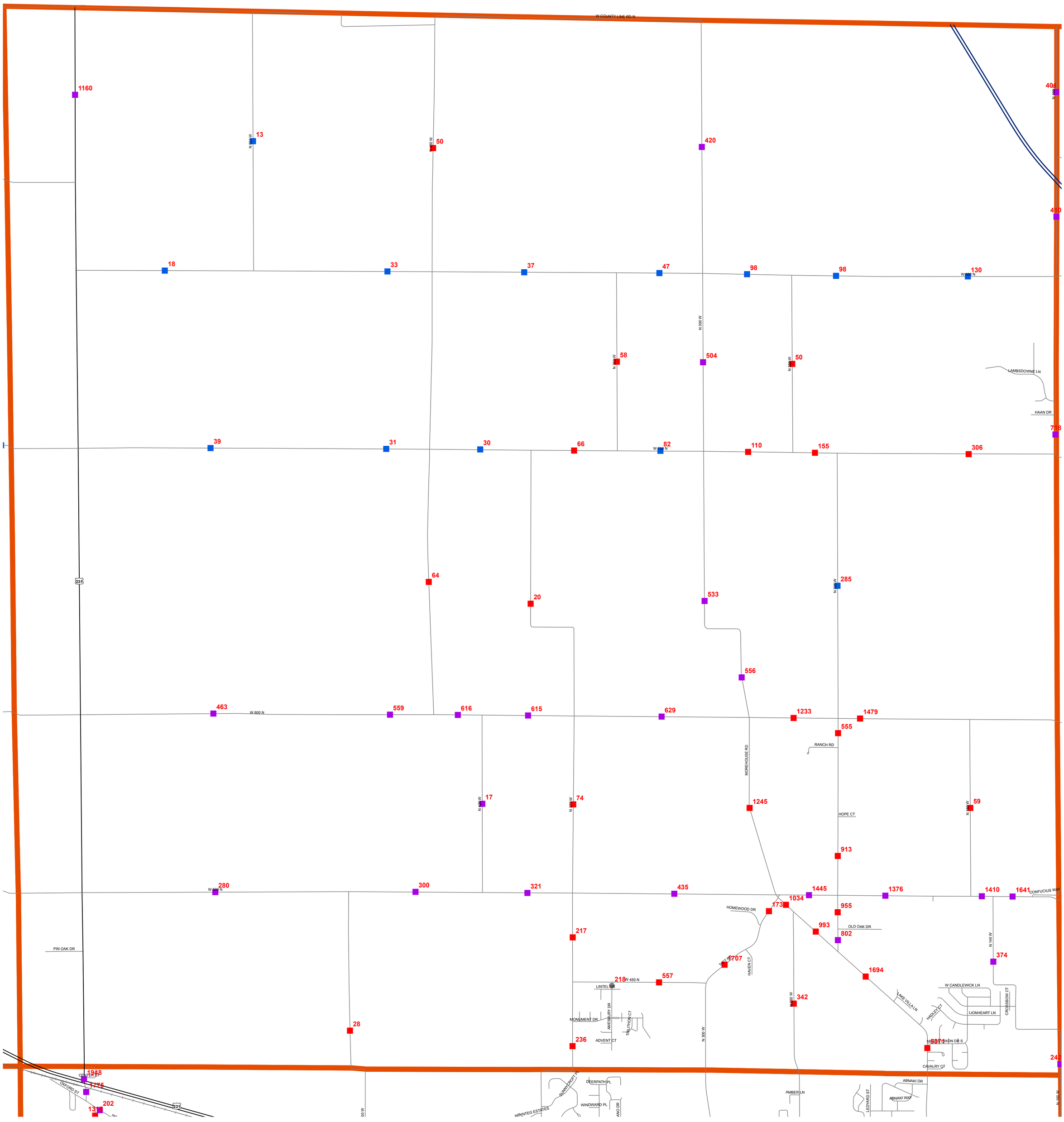

N

0 0.5 1 2 Miles

The Area Plan Commission
of Tippecanoe County
Date: July 2012

Disclaimers and copyright restrictions apply to this map and data. Complete disclaimer can be viewed at: http://www.tippecanoe.in.gov/gis/Disclaimer.htm

Seasonally Adjusted Average Daily Traffic (ADT)
(2004 - July 2014)

T24NR6W

Tippecanoe County ADT

2004		2007	2011
2005		2008	2012
2006		2009	2013
		2010	2014

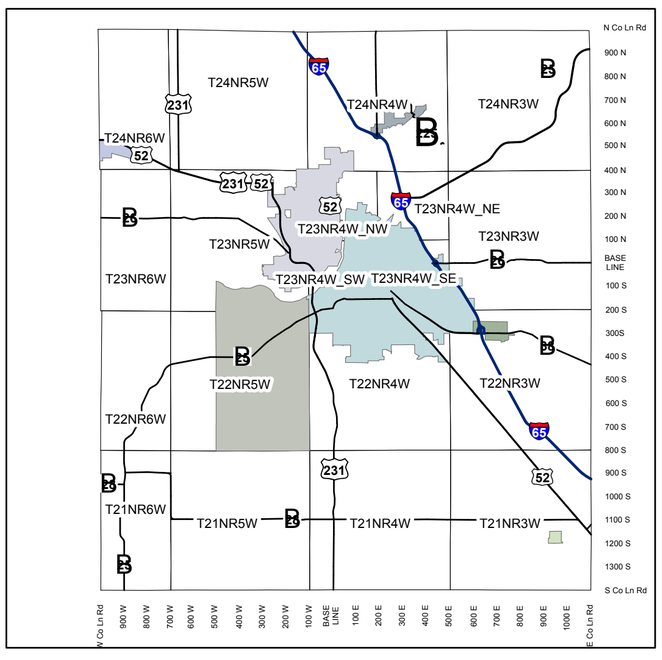

Sources:
- City of Lafayette
- City of West Lafayette
- Tippecanoe County Highway Department
- Indiana Department of Transportation

Notes:
1. Contact Area Plan Commission Staff for the exact location of traffic counts shown on this map.
2. ADT values are calculated from at least a 48 hr traffic volume count (with a few exceptions).

N

0 0.5 1 2 Miles

The Area Plan Commission
of Tippecanoe County
Date: July 2012

Disclaimers and copyright restrictions apply to this map and data. Complete disclaimer can be viewed at: http://www.tippecanoe.in.gov/gis/Disclaimer.htm

Seasonally Adjusted Average Daily Traffic (ADT)
(2004 - July 2014)

T24NR6W

Tippecanoe County ADT

2004		2007	2011
2005		2008	2012
2006		2009	2013
		2010	2014

Sources:
- City of Lafayette
- City of West Lafayette
- Tippecanoe County Highway Department
- Indiana Department of Transportation

Notes:
1. Contact Area Plan Commission Staff for the exact location of traffic counts shown on this map.
2. ADT values are calculated from at least a 48 hr traffic volume count (with a few exceptions).

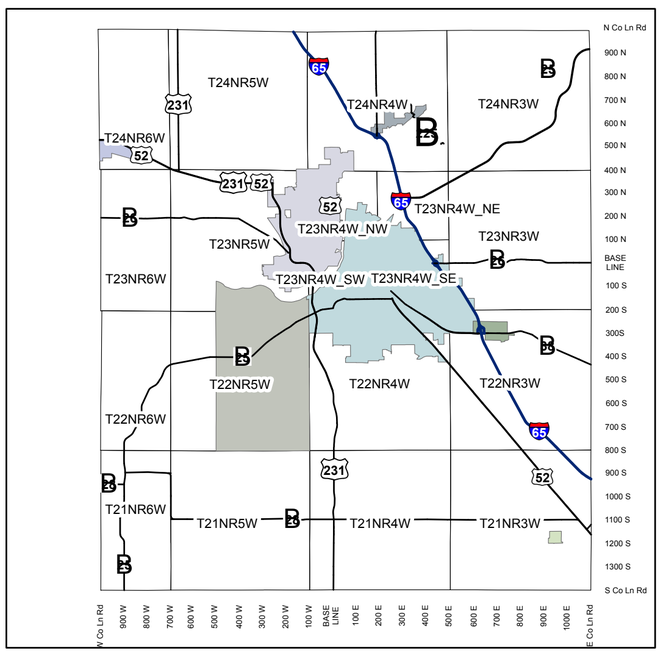

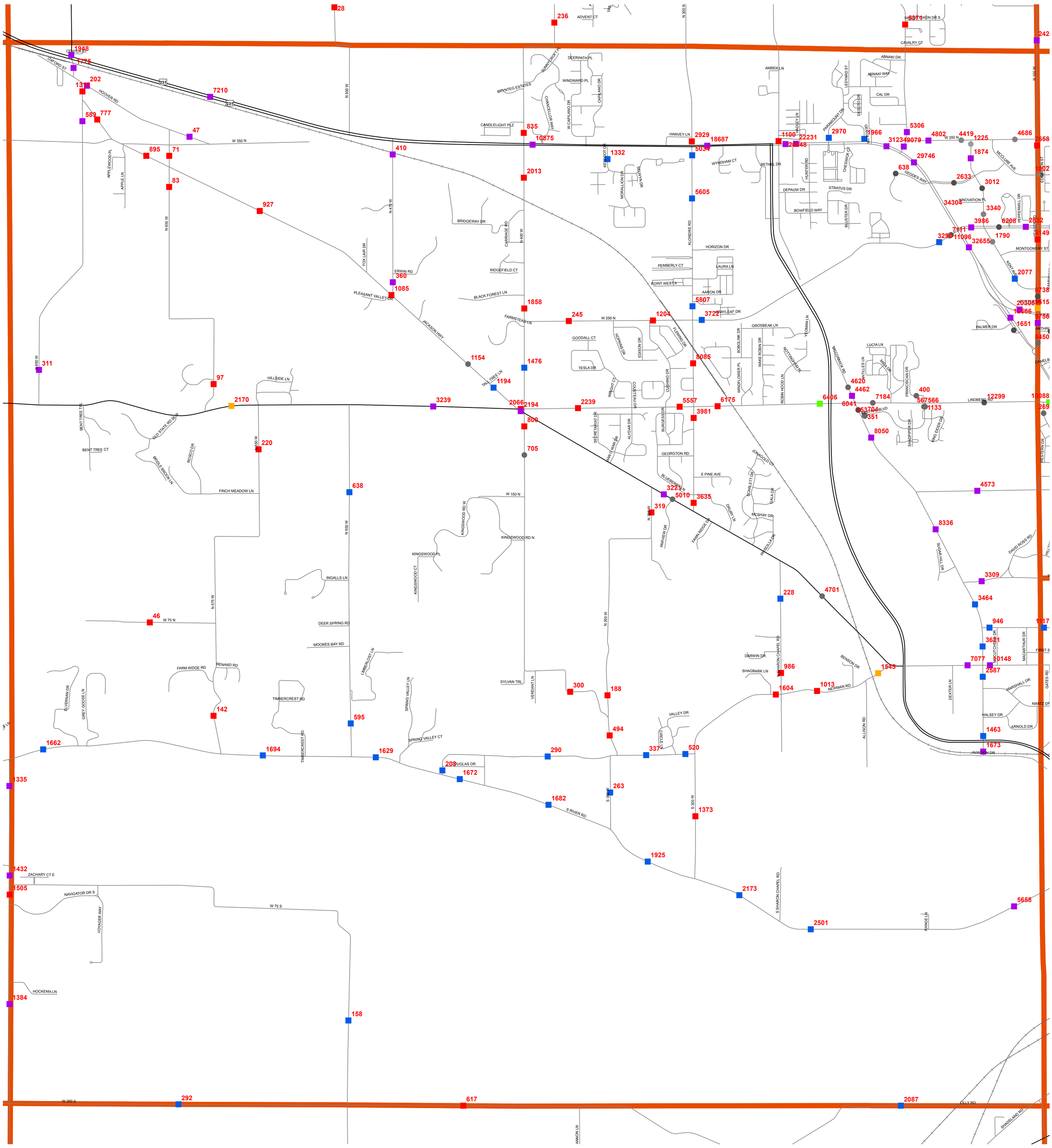

N

0 0.5 1 2 Miles

The Area Plan Commission
of Tippecanoe County
Date: July 2012

Disclaimers and copyright restrictions apply to this map and data. Complete disclaimer can be viewed at: http://www.tippecanoe.in.gov/gis/Disclaimer.htm

Seasonally Adjusted Average Daily Traffic (ADT)
(2004 - July 2014)

T24NR6W

Tippecanoe County ADT

2004		2007	2011
2005		2008	2012
2006		2009	2013
		2010	2014

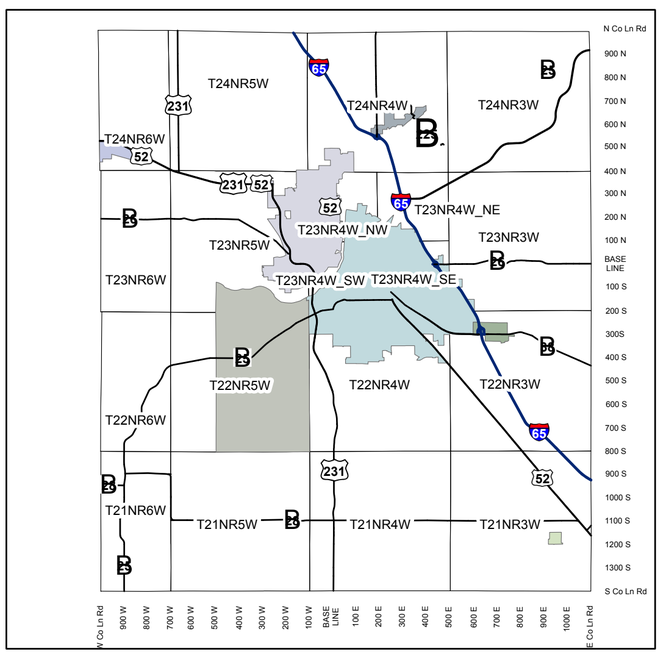

Sources:
- City of Lafayette
- City of West Lafayette
- Tippecanoe County Highway Department
- Indiana Department of Transportation

Notes:
1. Contact Area Plan Commission Staff for the exact location of traffic counts shown on this map.
2. ADT values are calculated from at least a 48 hr traffic volume count (with a few exceptions).

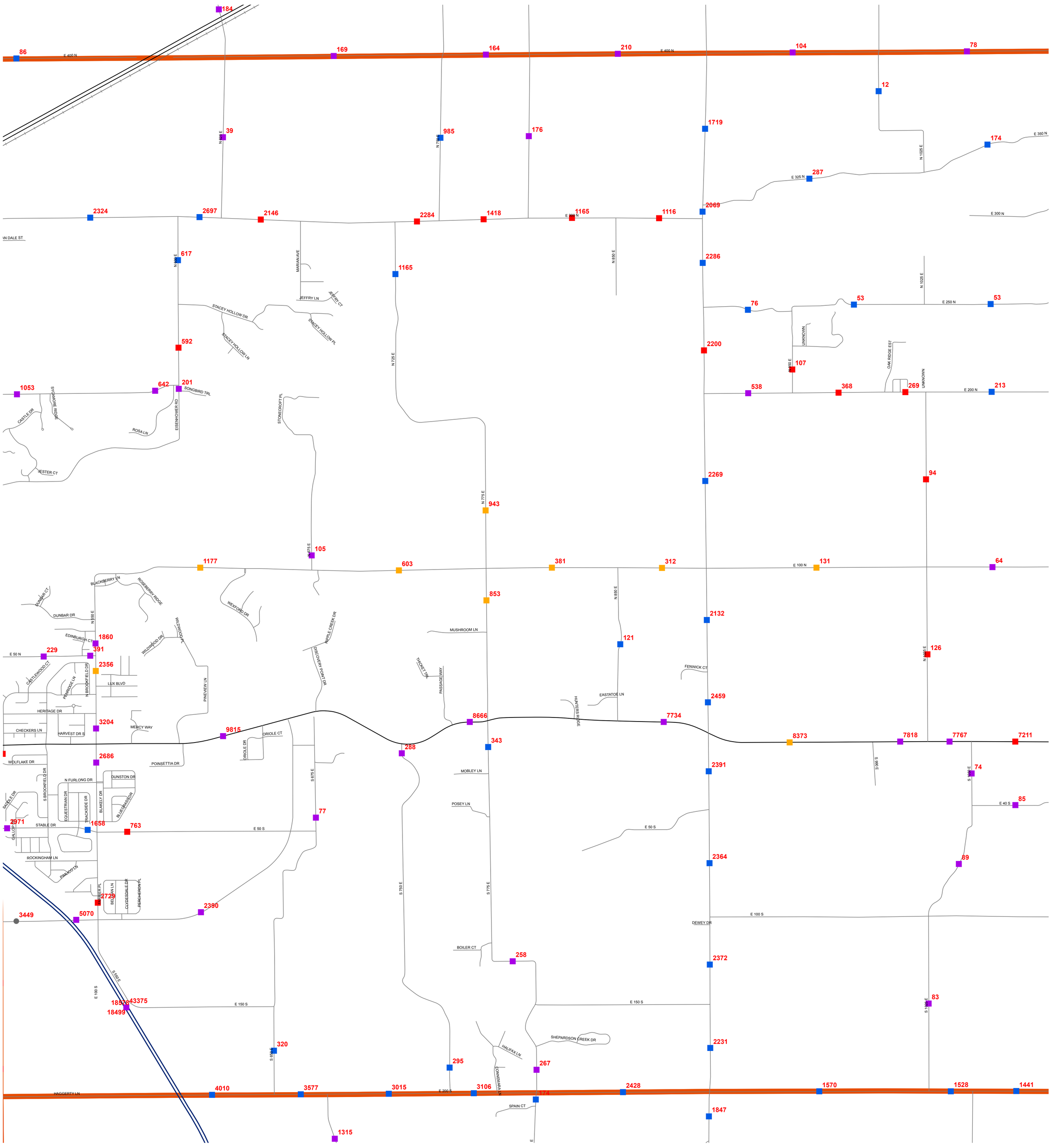

The Area Plan Commission
of Tippecanoe County
Date: July 2012

Disclaimers and copyright restrictions apply to this map and data. Complete disclaimer can be viewed at: http://www.tippecanoe.in.gov/gis/Disclaimer.htm

Seasonally Adjusted Average Daily Traffic (ADT)
(2004 - July 2014)

T24NR6W

Tippecanoe County ADT

2004		2007	2011
2005		2008	2012
2006		2009	2013
		2010	2014

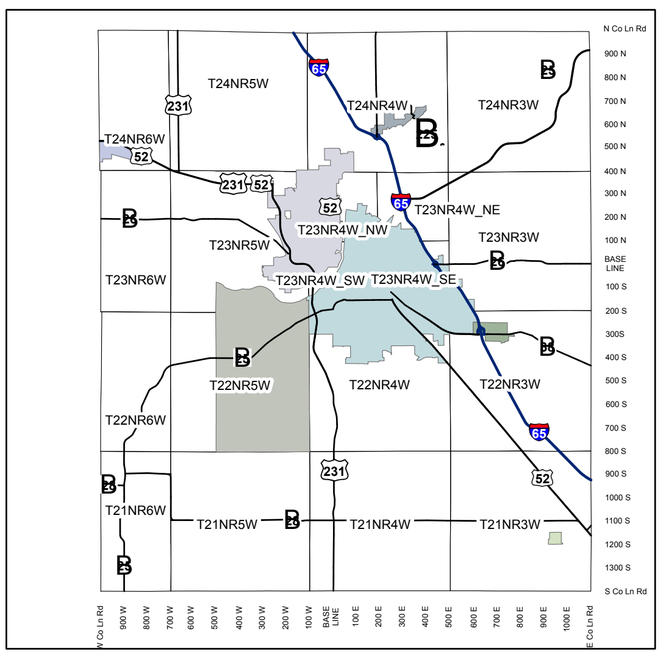

Sources:
- City of Lafayette
- City of West Lafayette
- Tippecanoe County Highway Department
- Indiana Department of Transportation

Notes:
1. Contact Area Plan Commission Staff for the exact location of traffic counts shown on this map.
2. ADT values are calculated from at least a 48 hr traffic volume count (with a few exceptions).

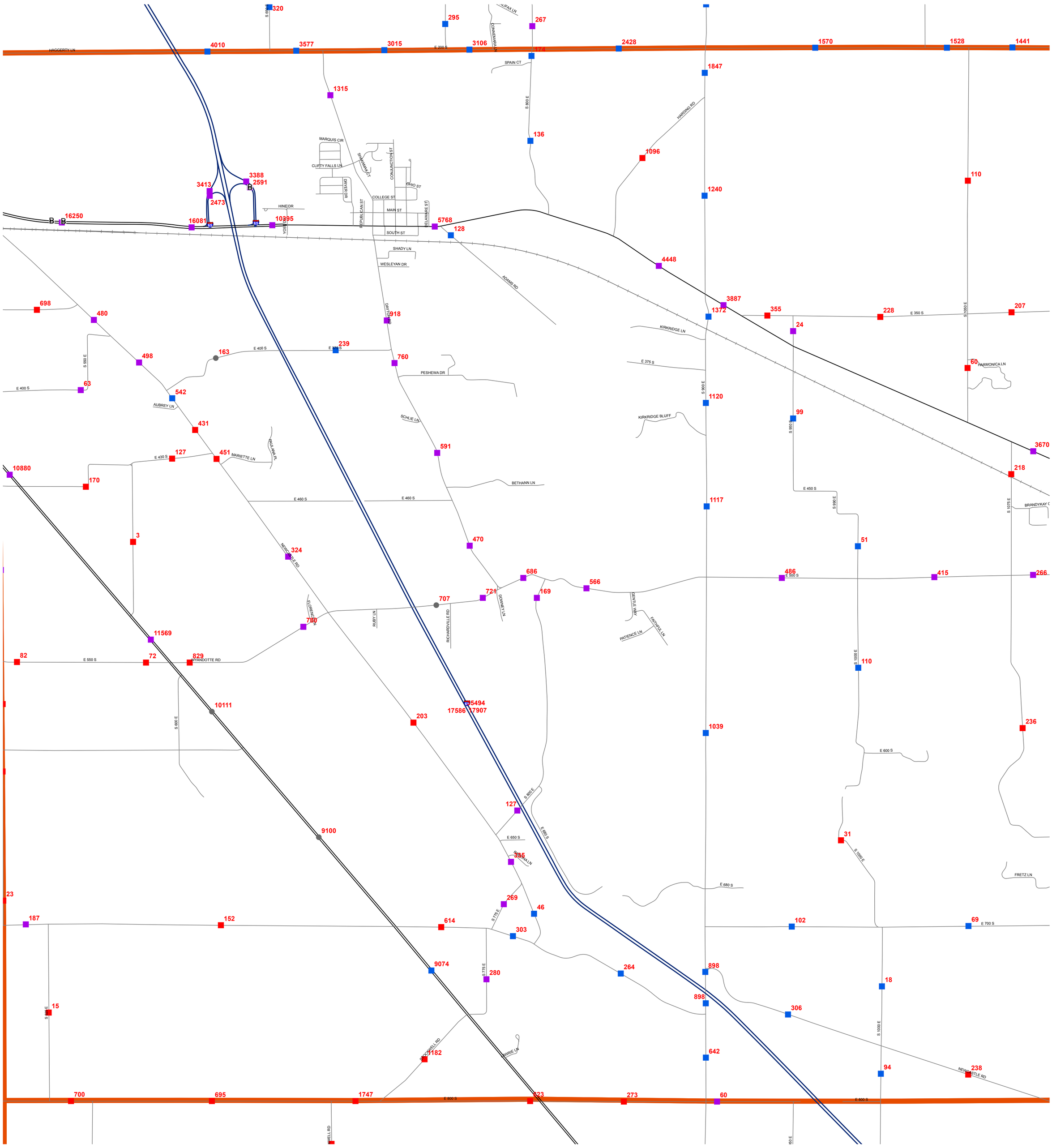

N

0 0.5 1 2 Miles

The Area Plan Commission
of Tippecanoe County
Date: July 2012

Disclaimers and copyright restrictions apply to this map and data. Complete disclaimer can be viewed at: http://www.tippecanoe.in.gov/gis/Disclaimer.htm

Seasonally Adjusted Average Daily Traffic (ADT)
(2004 - July 2014)

T24NR6W

Tippecanoe County ADT

2004		2007	2011
2005		2008	2012
2006		2009	2013
		2010	2014

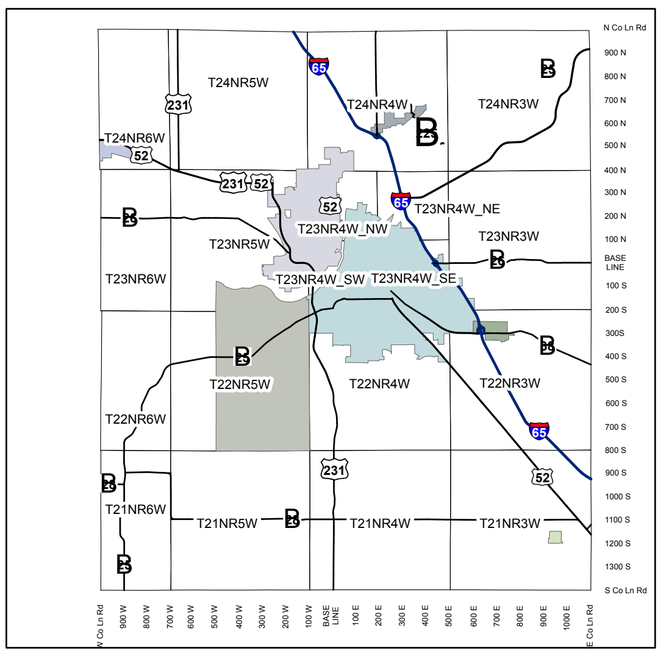

Sources:
- City of Lafayette
- City of West Lafayette
- Tippecanoe County Highway Department
- Indiana Department of Transportation

Notes:
1. Contact Area Plan Commission Staff for the exact location of traffic counts shown on this map.
2. ADT values are calculated from at least a 48 hr traffic volume count (with a few exceptions).

N

0 0.5 1 2 Miles

The Area Plan Commission
of Tippecanoe County
Date: July 2012

Disclaimers and copyright restrictions apply to this map and data. Complete disclaimer can be viewed at: http://www.tippecanoe.in.gov/gis/Disclaimer.htm

Seasonally Adjusted Average Daily Traffic (ADT)
(2004 - July 2014)

T24NR6W

Tippecanoe County ADT

2004		2007	2011
2005		2008	2012
2006		2009	2013
		2010	2014

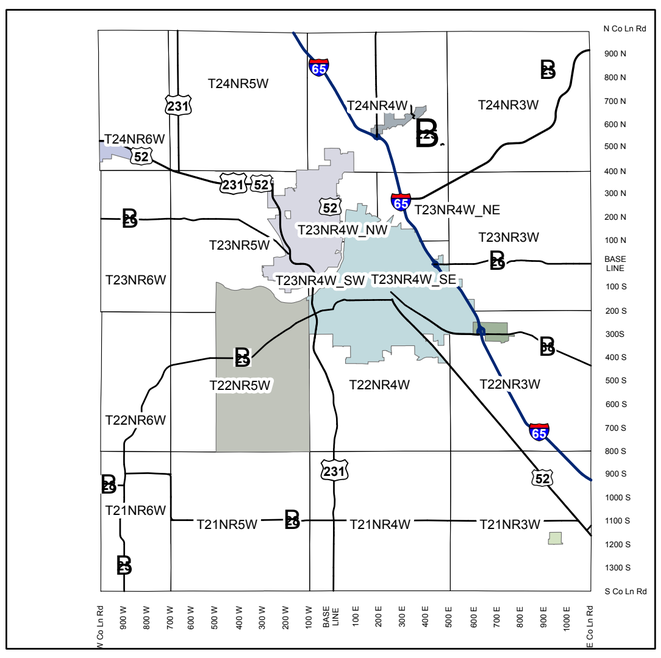

Sources:
- City of Lafayette
- City of West Lafayette
- Tippecanoe County Highway Department
- Indiana Department of Transportation

Notes:
1. Contact Area Plan Commission Staff for the exact location of traffic counts shown on this map.
2. ADT values are calculated from at least a 48 hr traffic volume count (with a few exceptions).

N

0 0.5 1 2 Miles

The Area Plan Commission
of Tippecanoe County
Date: July 2012

Disclaimers and copyright restrictions apply to this map and data. Complete disclaimer can be viewed at: http://www.tippecanoe.in.gov/gis/Disclaimer.htm

Seasonally Adjusted Average Daily Traffic (ADT)
(2004 - July 2014)

T24NR6W

Tippecanoe County ADT

2004		2007	2011
2005		2008	2012
2006		2009	2013
		2010	2014

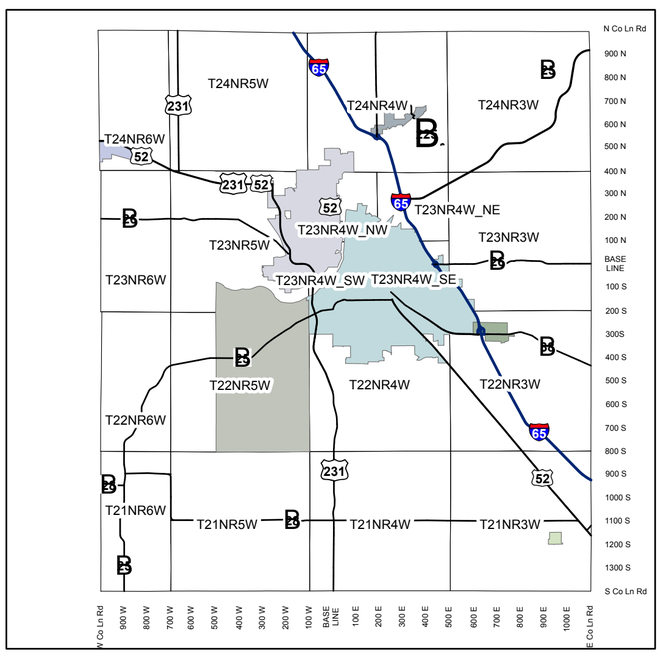

Sources:
- City of Lafayette
- City of West Lafayette
- Tippecanoe County Highway Department
- Indiana Department of Transportation

Notes:
1. Contact Area Plan Commission Staff for the exact location of traffic counts shown on this map.
2. ADT values are calculated from at least a 48 hr traffic volume count (with a few exceptions).

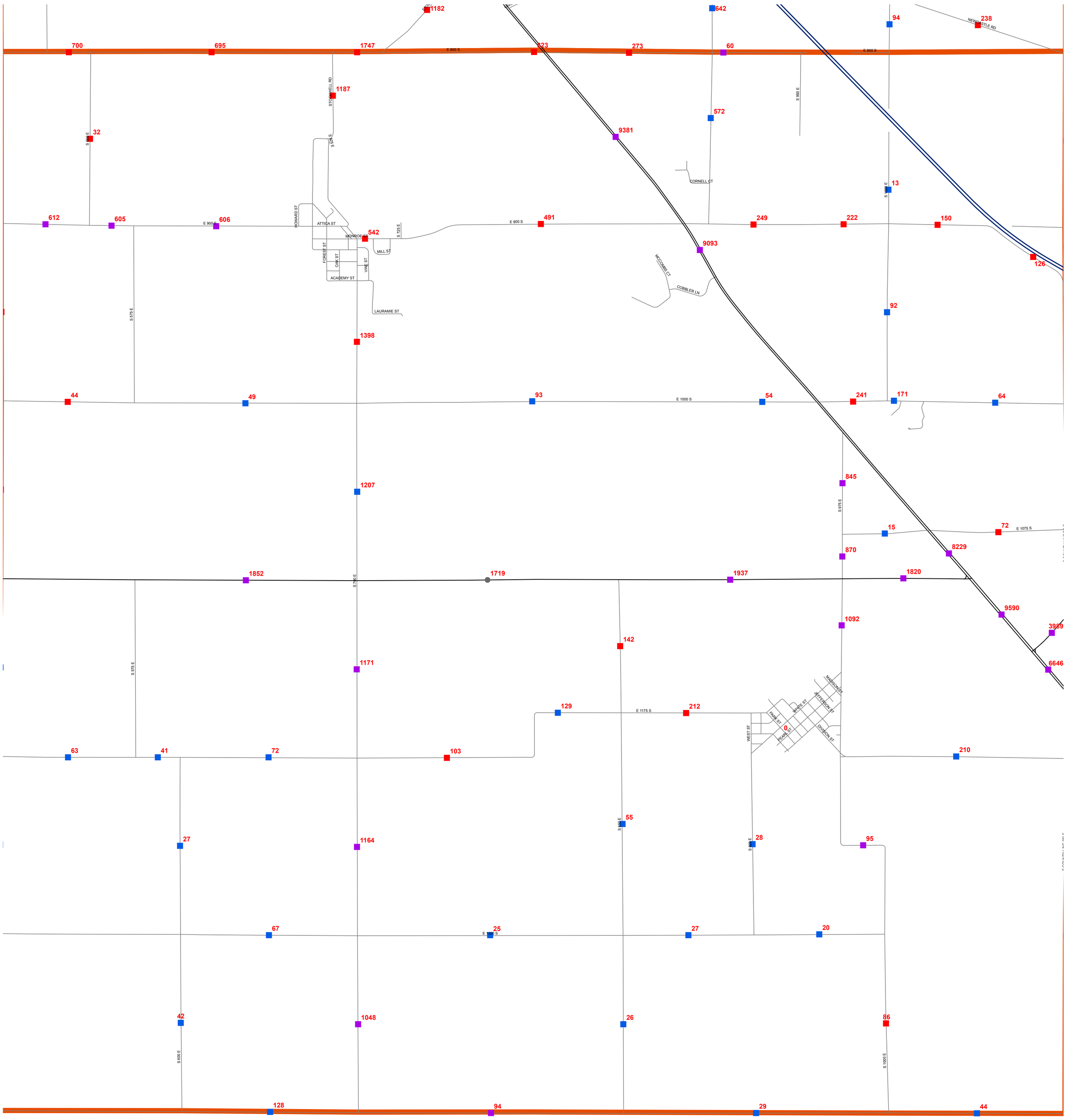

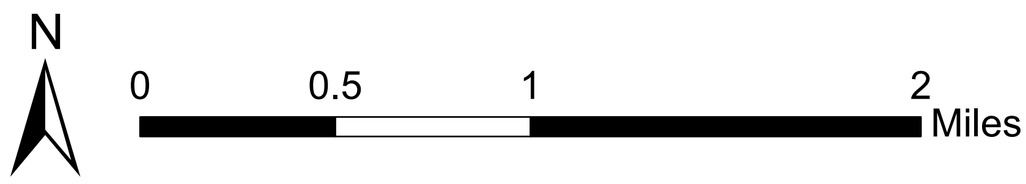

The Area Plan Commission
of Tippecanoe County
Date: July 2012

Disclaimers and copyright restrictions apply to this map and data. Complete disclaimer can be viewed at: http://www.tippecanoe.in.gov/gis/Disclaimer.htm

Seasonally Adjusted Average Daily Traffic (ADT)
(2004 - July 2014)

T24NR6W

Tippecanoe County ADT

2004		2007	2011
2005		2008	2012
2006		2009	2013
		2010	2014

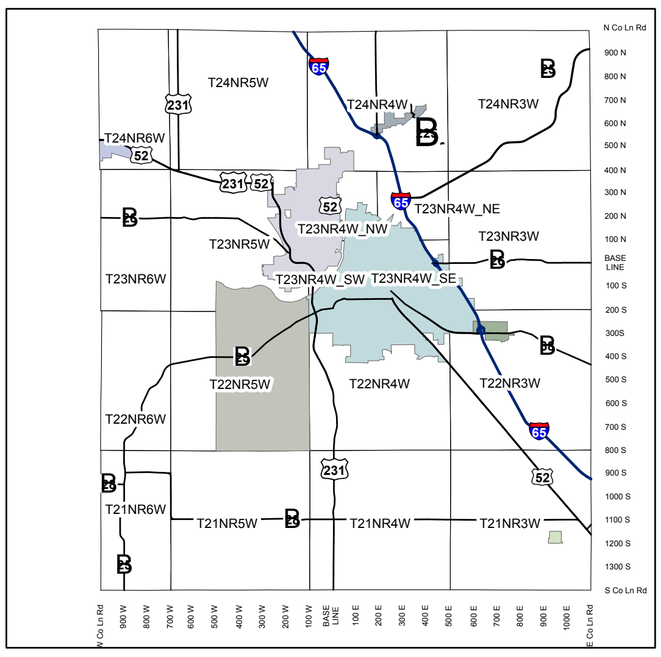

Sources:
- City of Lafayette
- City of West Lafayette
- Tippecanoe County Highway Department
- Indiana Department of Transportation

Notes:
1. Contact Area Plan Commission Staff for the exact location of traffic counts shown on this map.
2. ADT values are calculated from at least a 48 hr traffic volume count (with a few exceptions).

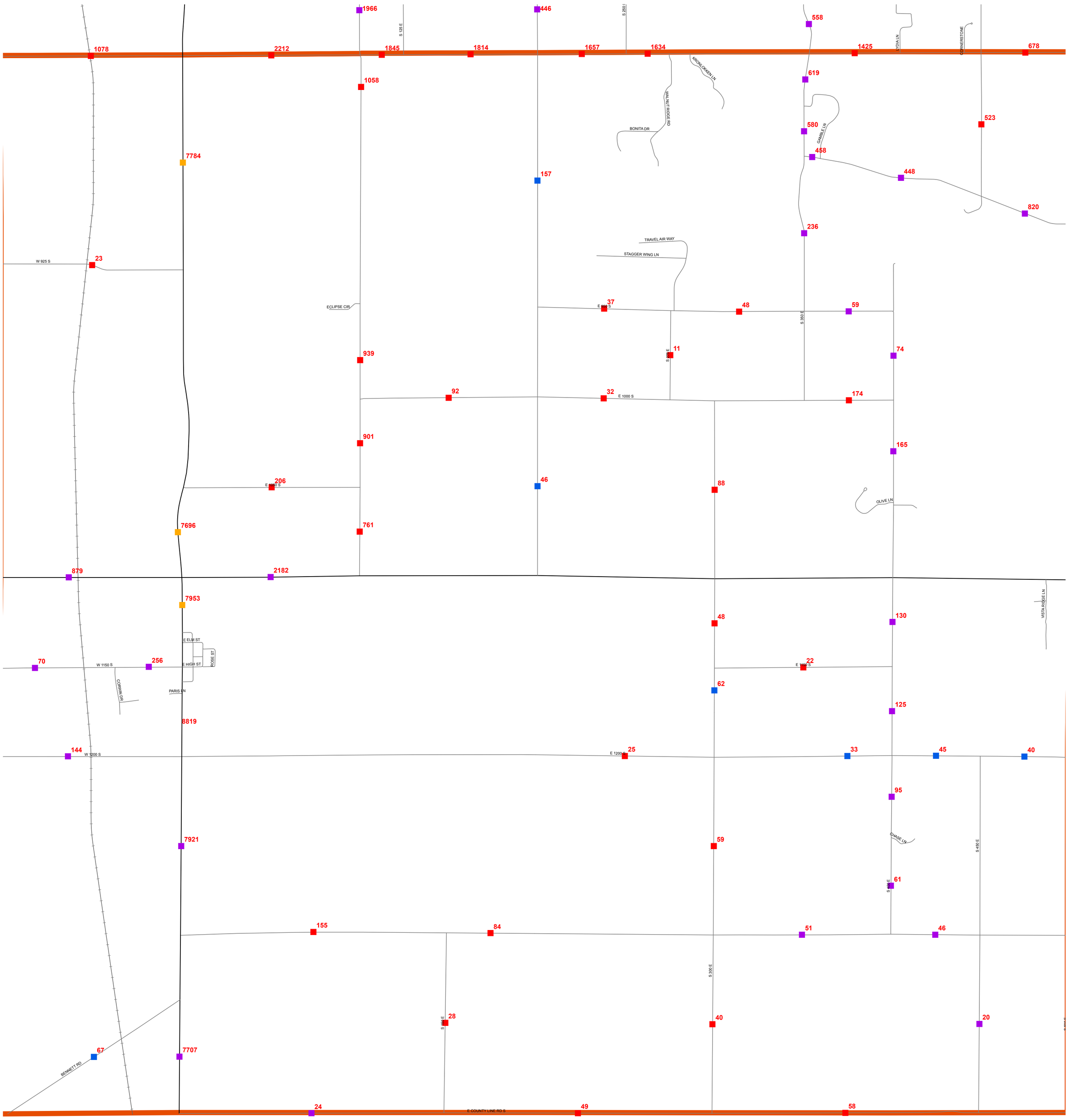

N

0 0.5 1 2 Miles

The Area Plan Commission
of Tippecanoe County
Date: July 2012

Disclaimers and copyright restrictions apply to this map and data. Complete disclaimer can be viewed at: http://www.tippecanoe.in.gov/gis/Disclaimer.htm

Seasonally Adjusted Average Daily Traffic (ADT)
(2004 - July 2014)

T24NR6W

Tippecanoe County ADT

2004		2007	2011
2005		2008	2012
2006		2009	2013
		2010	2014

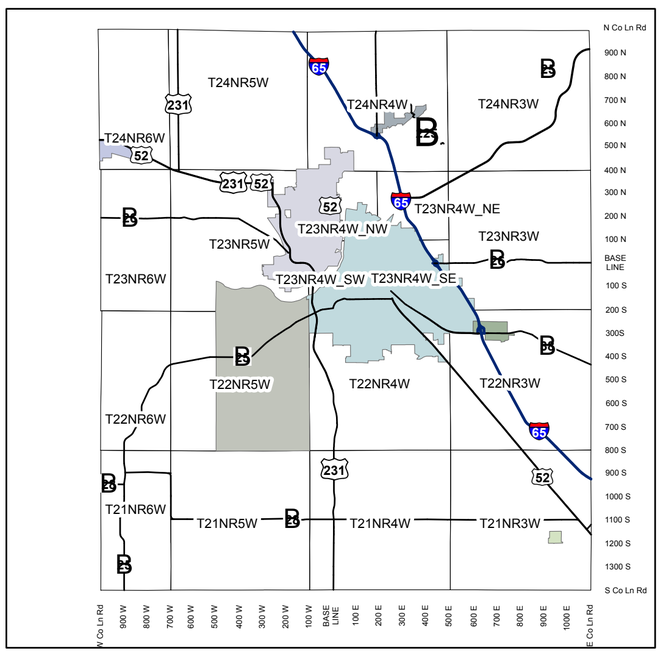

Sources:
- City of Lafayette
- City of West Lafayette
- Tippecanoe County Highway Department
- Indiana Department of Transportation

Notes:
1. Contact Area Plan Commission Staff for the exact location of traffic counts shown on this map.
2. ADT values are calculated from at least a 48 hr traffic volume count (with a few exceptions).

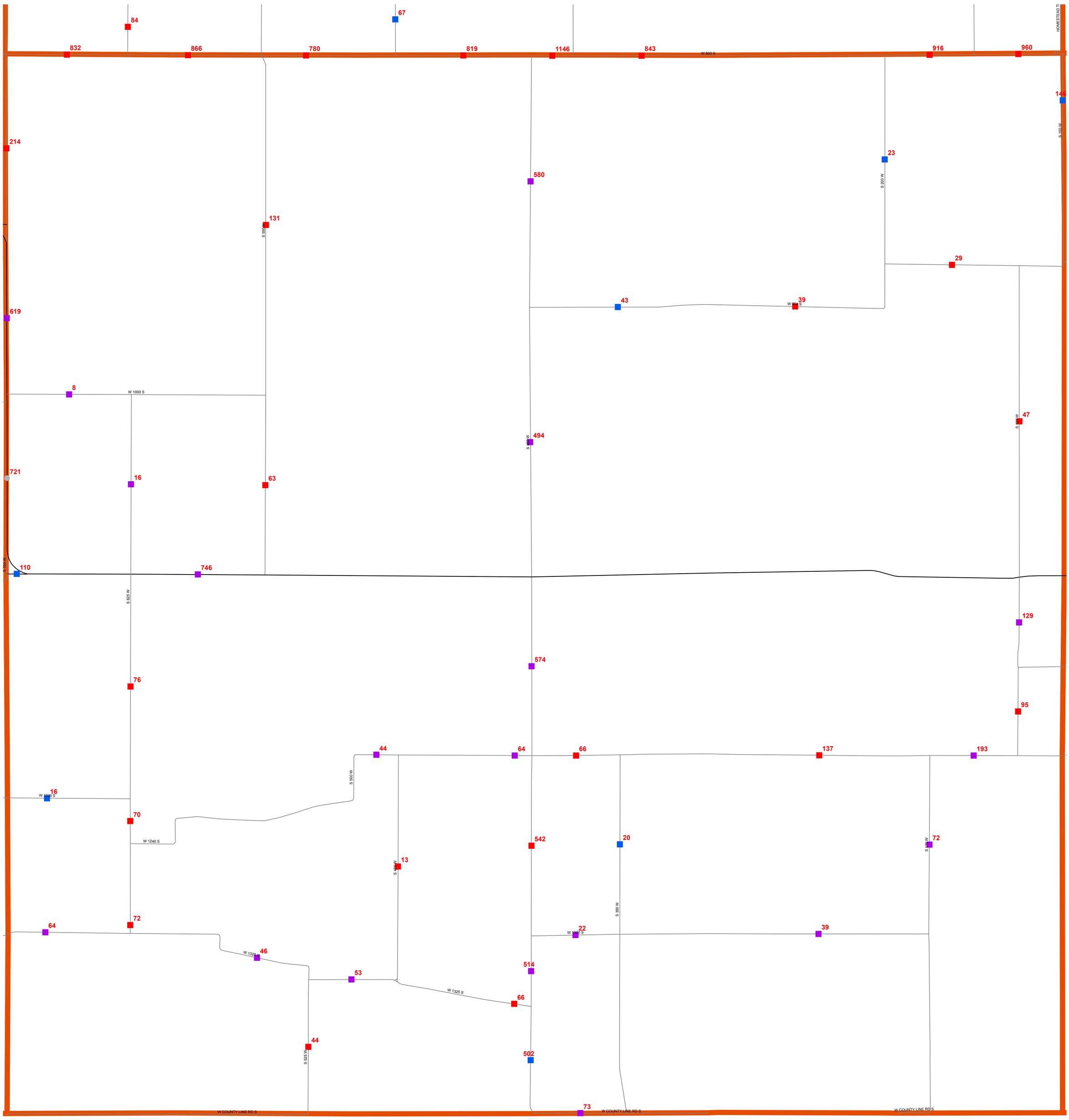

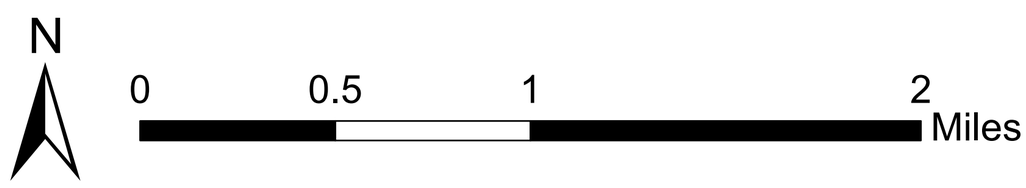

The Area Plan Commission
of Tippecanoe County
Date: July 2012

Disclaimers and copyright restrictions apply to this map and data. Complete disclaimer can be viewed at: http://www.tippecanoe.in.gov/gis/Disclaimer.htm

Seasonally Adjusted Average Daily Traffic (ADT)
(2004 - July 2014)

T24NR6W

Tippecanoe County ADT

2004		2007	2011
2005		2008	2012
2006		2009	2013
		2010	2014

Sources:
- City of Lafayette
- City of West Lafayette
- Tippecanoe County Highway Department
- Indiana Department of Transportation

Notes:
1. Contact Area Plan Commission Staff for the exact location of traffic counts shown on this map.
2. ADT values are calculated from at least a 48 hr traffic volume count (with a few exceptions).

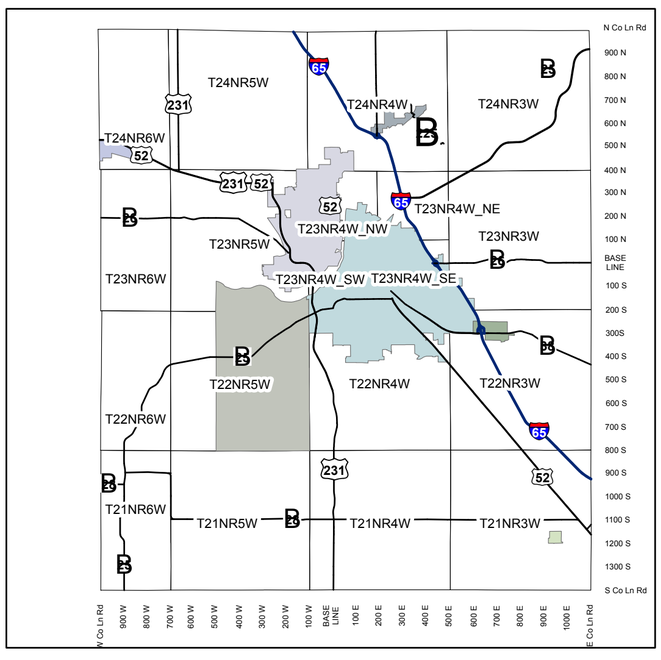

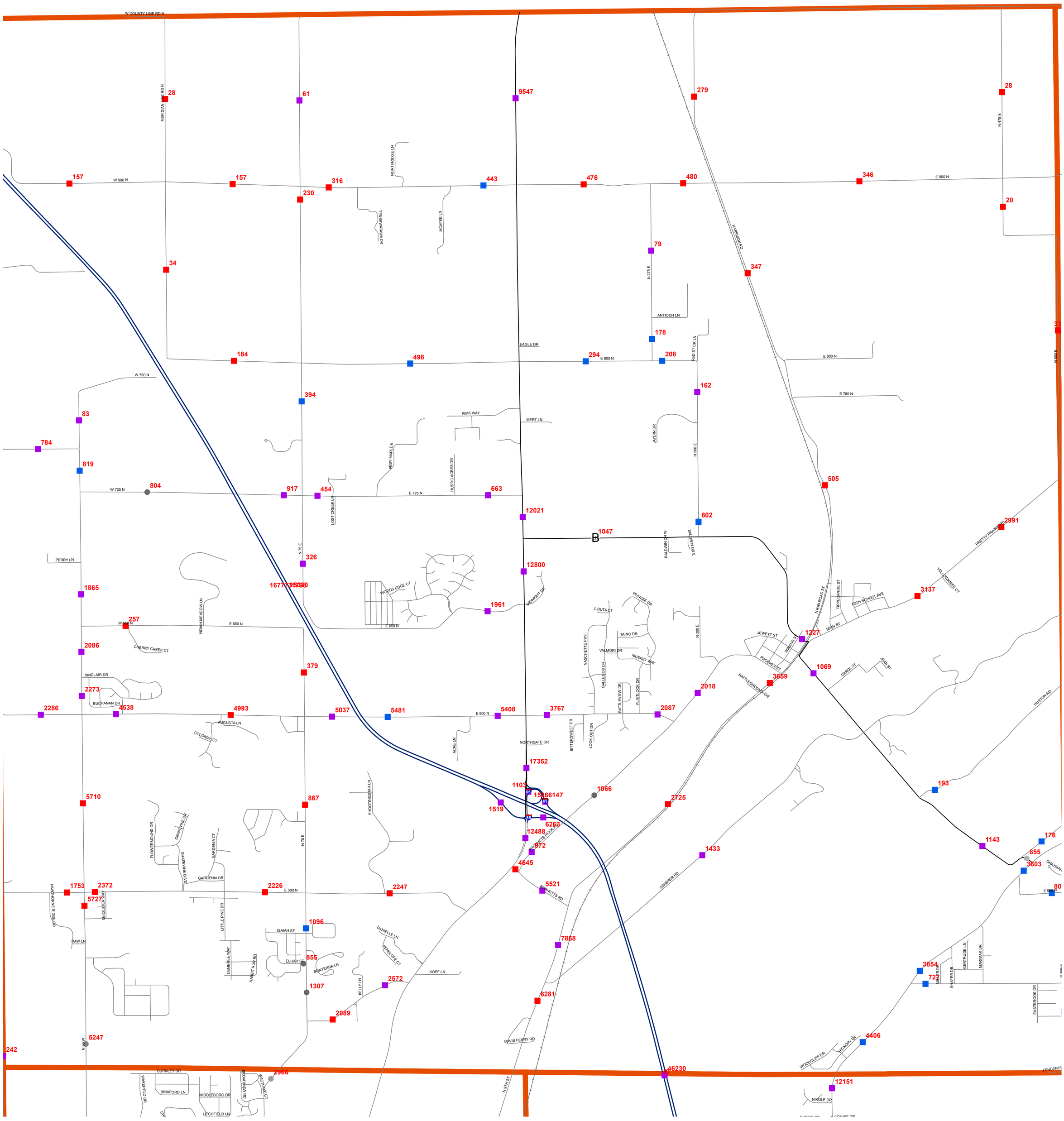

N

0 0.5 1 2 Miles

The Area Plan Commission
of Tippecanoe County
Date: July 2012

Disclaimers and copyright restrictions apply to this map and data. Complete disclaimer can be viewed at: http://www.tippecanoe.in.gov/gis/Disclaimer.htm

Seasonally Adjusted Average Daily Traffic (ADT)
(2004 - July 2014)

T24NR6W

Tippecanoe County ADT

2004		2007	2011
2005		2008	2012
2006		2009	2013
		2010	2014

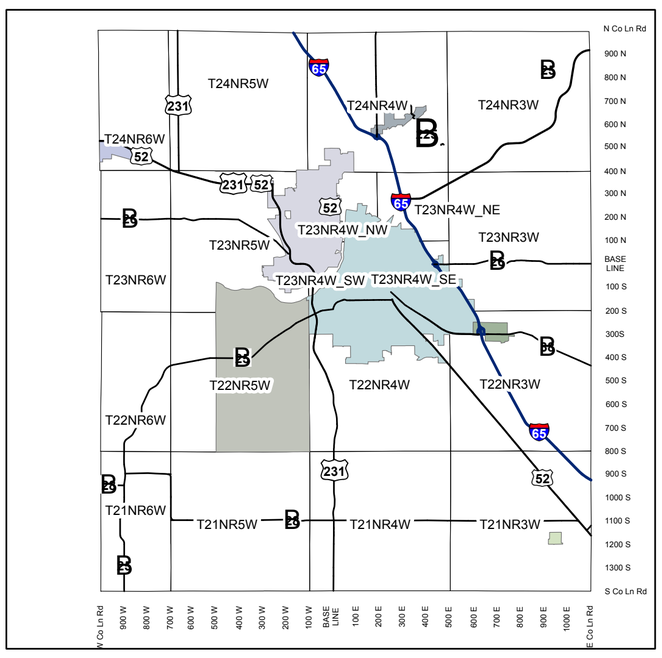

Sources:
- City of Lafayette
- City of West Lafayette
- Tippecanoe County Highway Department
- Indiana Department of Transportation

Notes:
1. Contact Area Plan Commission Staff for the exact location of traffic counts shown on this map.
2. ADT values are calculated from at least a 48 hr traffic volume count (with a few exceptions).

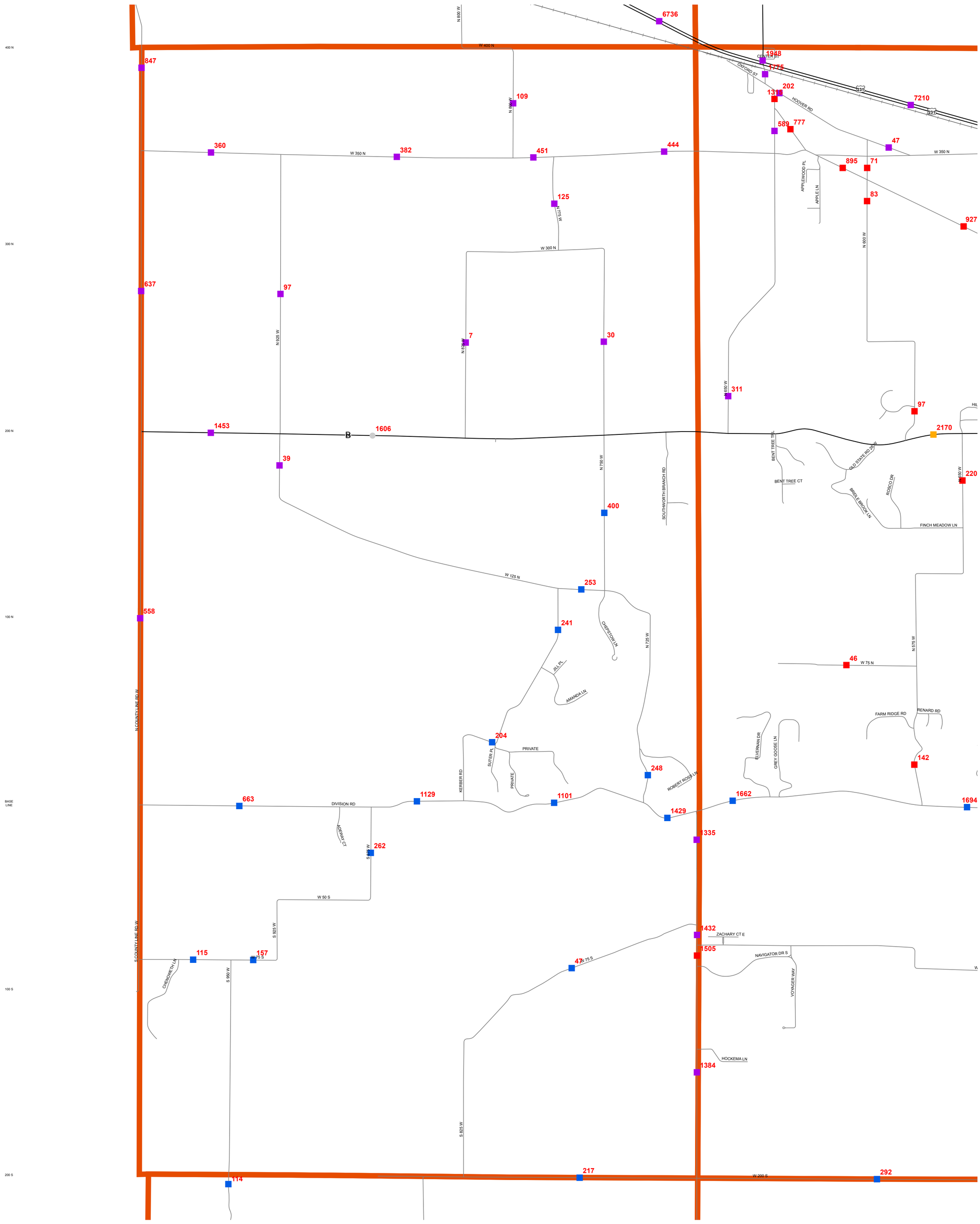

N

0 0.5 1 2 Miles

The Area Plan Commission
of Tippecanoe County
Date: July 2012

Disclaimers and copyright restrictions apply to this map and data. Complete disclaimer can be viewed at: http://www.tippecanoe.in.gov/gis/Disclaimer.htm

Seasonally Adjusted Average Daily Traffic (ADT)
(2004 - July 2014)

T24NR6W

Tippecanoe County ADT

	2004	2007	2011
	2005	2008	2012
	2006	2009	2013
		2010	2014

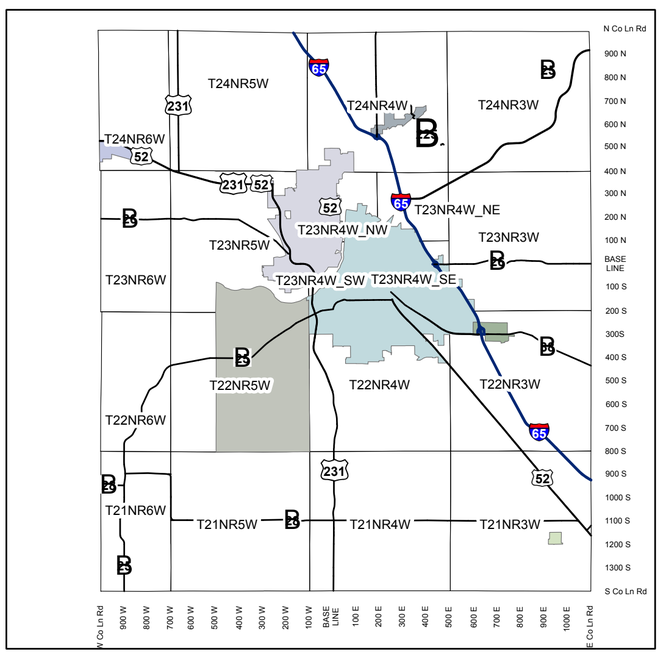

Sources:
- City of Lafayette
- City of West Lafayette
- Tippecanoe County Highway Department
- Indiana Department of Transportation

Notes:
1. Contact Area Plan Commission Staff for the exact location of traffic counts shown on this map.
2. ADT values are calculated from at least a 48 hr traffic volume count (with a few exceptions).

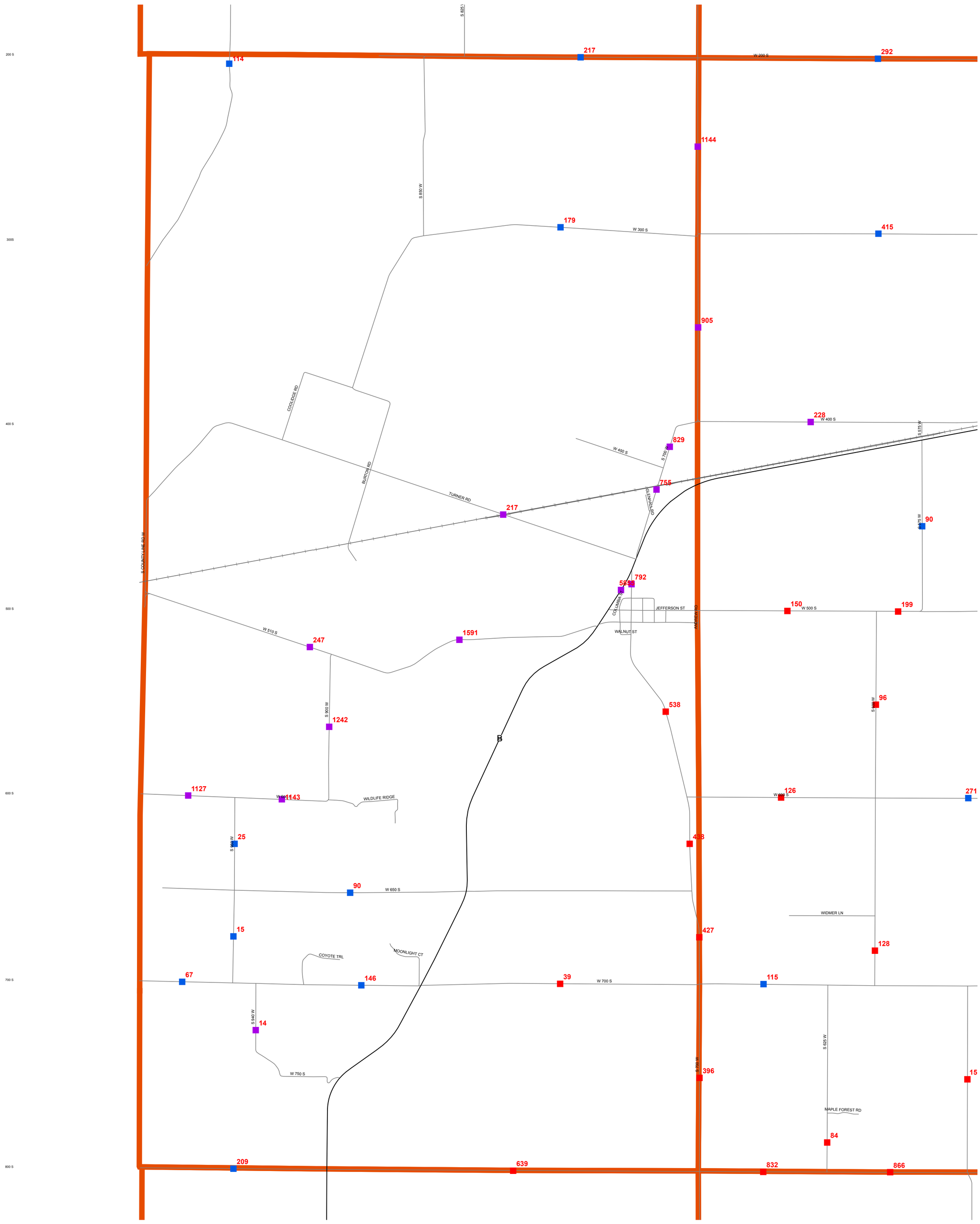

N

0 0.5 1 2 Miles

The Area Plan Commission
of Tippecanoe County
Date: July 2012

Disclaimers and copyright restrictions apply to this map and data. Complete disclaimer can be viewed at: http://www.tippecanoe.in.gov/gis/Disclaimer.htm

Seasonally Adjusted Average Daily Traffic (ADT)
(2004 - July 2014)

T24NR6W

Tippecanoe County ADT

2004		2007	2011
2005		2008	2012
2006		2009	2013
		2010	2014

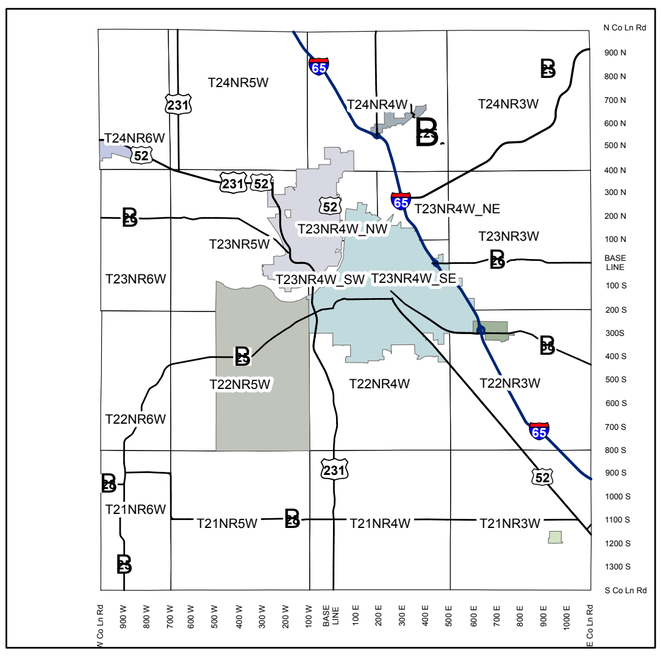

Sources:
- City of Lafayette
- City of West Lafayette
- Tippecanoe County Highway Department
- Indiana Department of Transportation

Notes:
1. Contact Area Plan Commission Staff for the exact location of traffic counts shown on this map.
2. ADT values are calculated from at least a 48 hr traffic volume count (with a few exceptions).

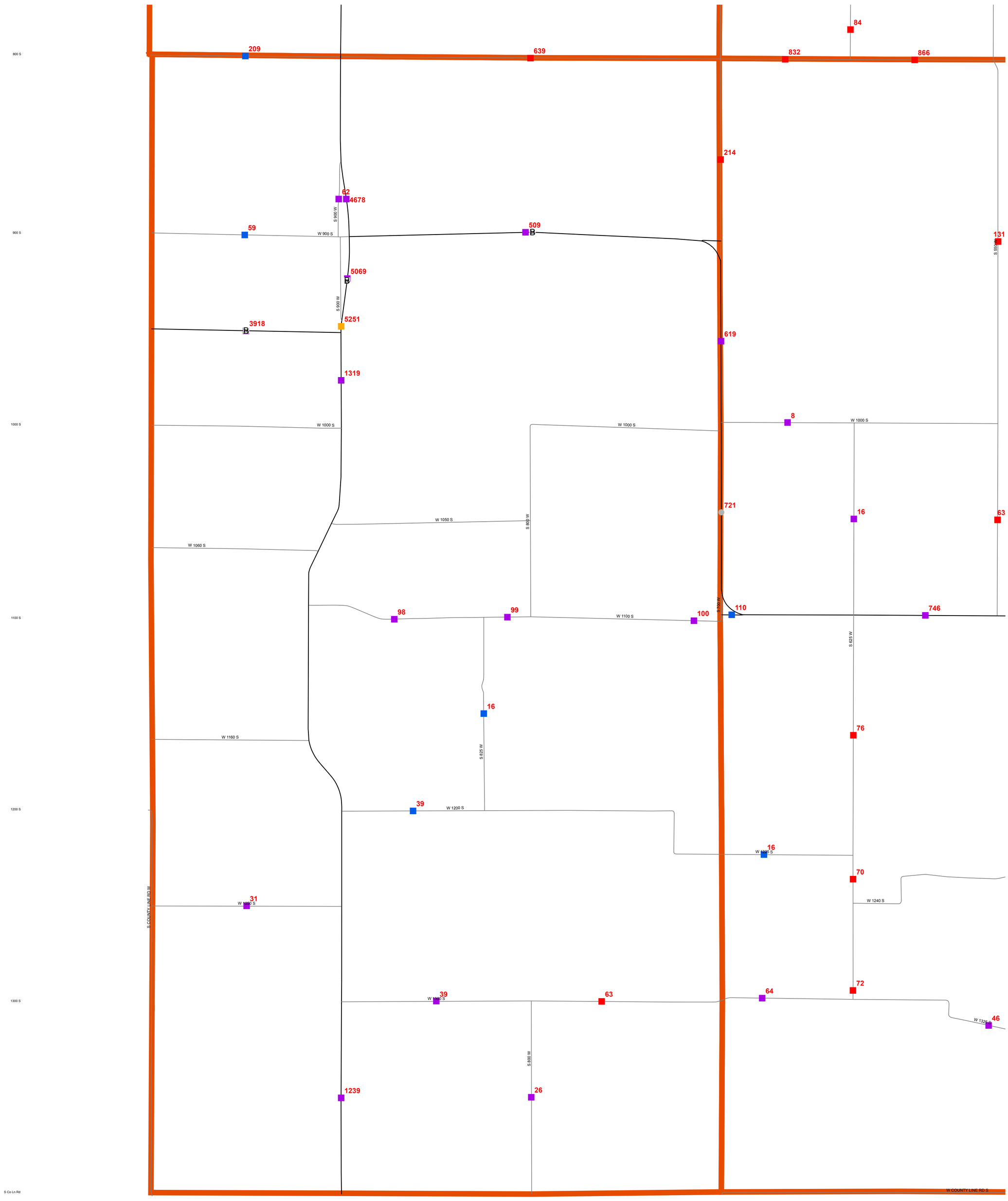

N

0 0.5 1 2 Miles

The Area Plan Commission
of Tippecanoe County
Date: July 2012

Disclaimers and copyright restrictions apply to this map and data. Complete disclaimer can be viewed at: http://www.tippecanoe.in.gov/gis/Disclaimer.htm

Seasonally Adjusted Average Daily Traffic (ADT)
(2004 - July 2014)

T24NR6W

Tippecanoe County ADT

2004		2007	2011
2005		2008	2012
2006		2009	2013
		2010	2014

Sources:
- City of Lafayette
- City of West Lafayette
- Tippecanoe County Highway Department
- Indiana Department of Transportation

Notes:
1. Contact Area Plan Commission Staff for the exact location of traffic counts shown on this map.
2. ADT values are calculated from at least a 48 hr traffic volume count (with a few exceptions).

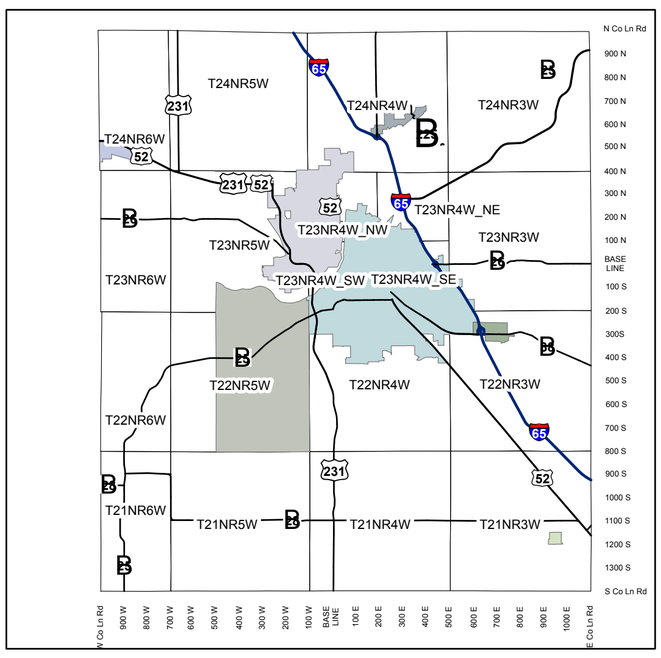

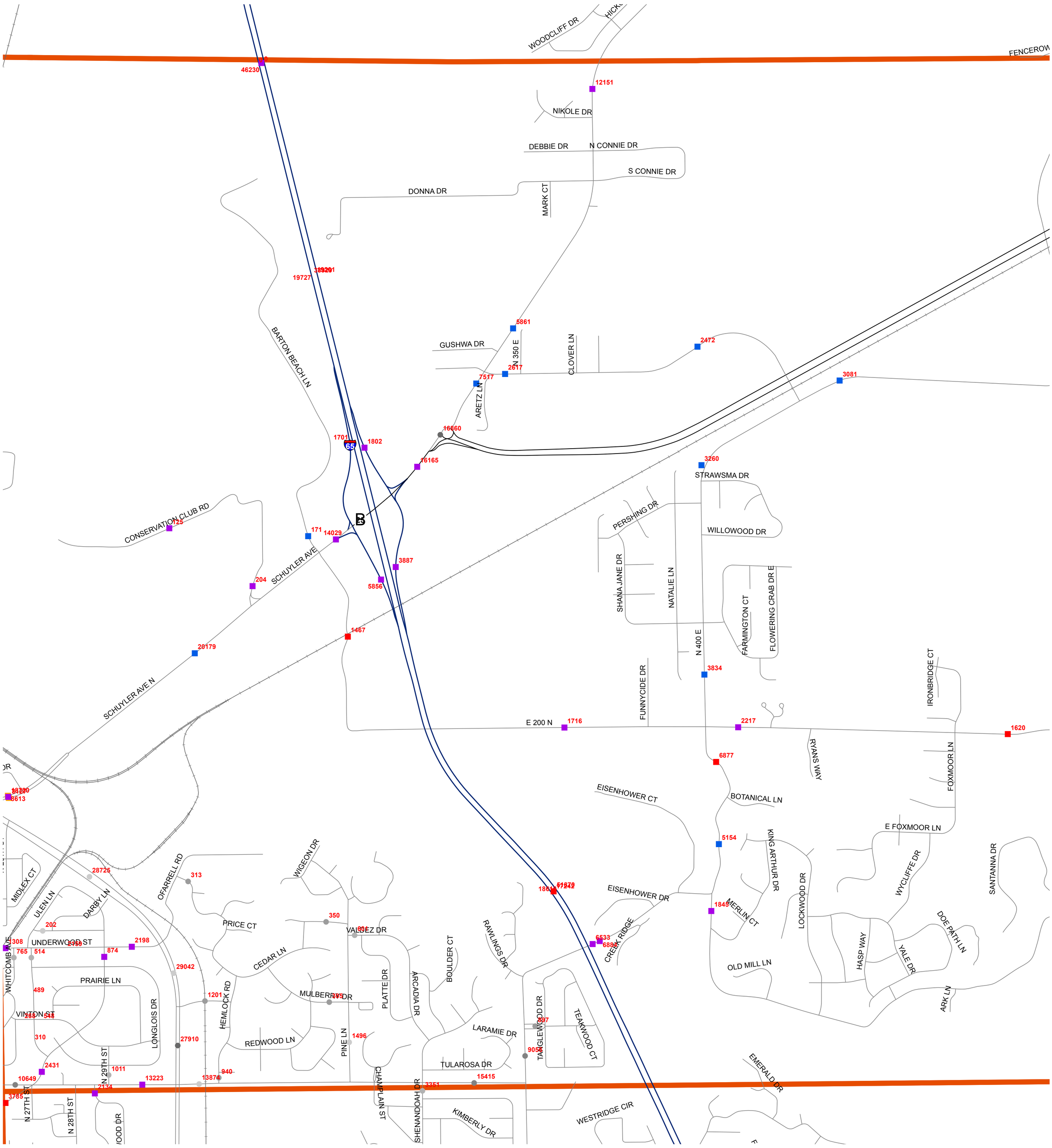

N

0 0.25 0.5 1 Miles

The Area Plan Commission
of Tippecanoe County
Date: July 2012

Disclaimers and copyright restrictions apply to this map and data. Complete disclaimer can be viewed at: http://www.tippecanoe.in.gov/gis/Disclaimer.htm

Seasonally Adjusted Average Daily Traffic (ADT)
(2004 - July 2014)

T24NR6W

Tippecanoe County ADT

2004		2007	2011
2005		2008	2012
2006		2009	2013
		2010	2014

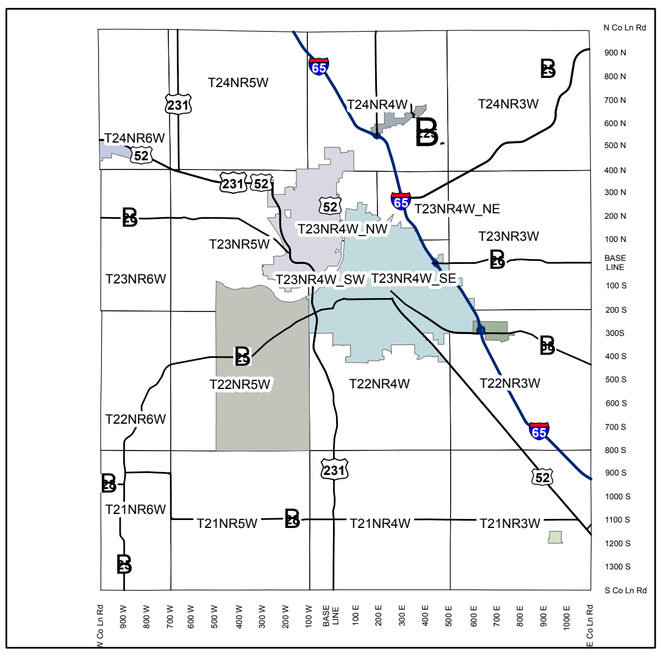

Sources:
- City of Lafayette
- City of West Lafayette
- Tippecanoe County Highway Department
- Indiana Department of Transportation

Notes:
1. Contact Area Plan Commission Staff for the exact location of traffic counts shown on this map.
2. ADT values are calculated from at least a 48 hr traffic volume count (with a few exceptions).

N

0 0.25 0.5 1 Miles

The Area Plan Commission
of Tippecanoe County
Date: July 2012

Disclaimers and copyright restrictions apply to this map and data. Complete disclaimer can be viewed at: http://www.tippecanoe.in.gov/gis/Disclaimer.htm

Seasonally Adjusted Average Daily Traffic (ADT)
(2004 - July 2014)

T24NR6W

Tippecanoe County ADT

2004		2007	2011
2005		2008	2012
2006		2009	2013
		2010	2014

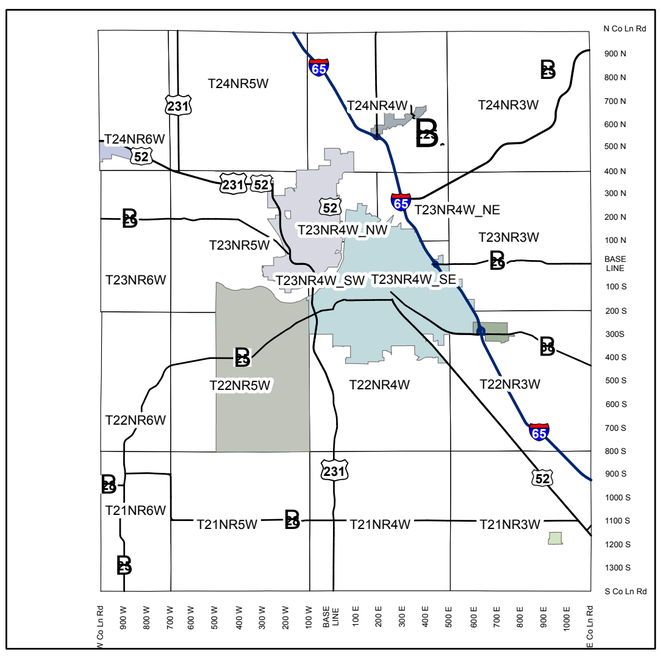

Sources:
- City of Lafayette
- City of West Lafayette
- Tippecanoe County Highway Department
- Indiana Department of Transportation

Notes:
1. Contact Area Plan Commission Staff for the exact location of traffic counts shown on this map.
2. ADT values are calculated from at least a 48 hr traffic volume count (with a few exceptions).

N

0 0.25 0.5 1 Miles

The Area Plan Commission
of Tippecanoe County
Date: July 2012

Disclaimers and copyright restrictions apply to this map and data. Complete disclaimer can be viewed at: http://www.tippecanoe.in.gov/gis/Disclaimer.htm

Seasonally Adjusted Average Daily Traffic (ADT)
(2004 - July 2014)

T24NR6W

Tippecanoe County ADT

2004		2007	2011
2005		2008	2012
2006		2009	2013
		2010	2014

Sources:
- City of Lafayette
- City of West Lafayette
- Tippecanoe County Highway Department
- Indiana Department of Transportation

Notes:
1. Contact Area Plan Commission Staff for the exact location of traffic counts shown on this map.
2. ADT values are calculated from at least a 48 hr traffic volume count (with a few exceptions).

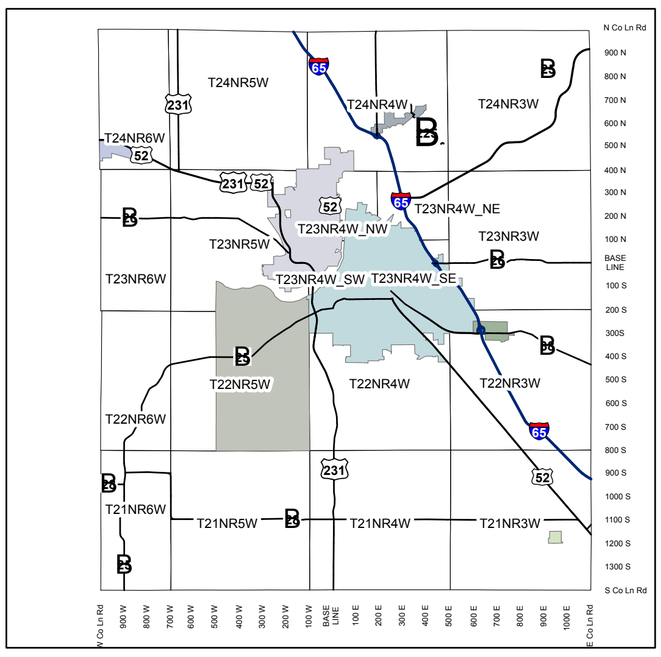

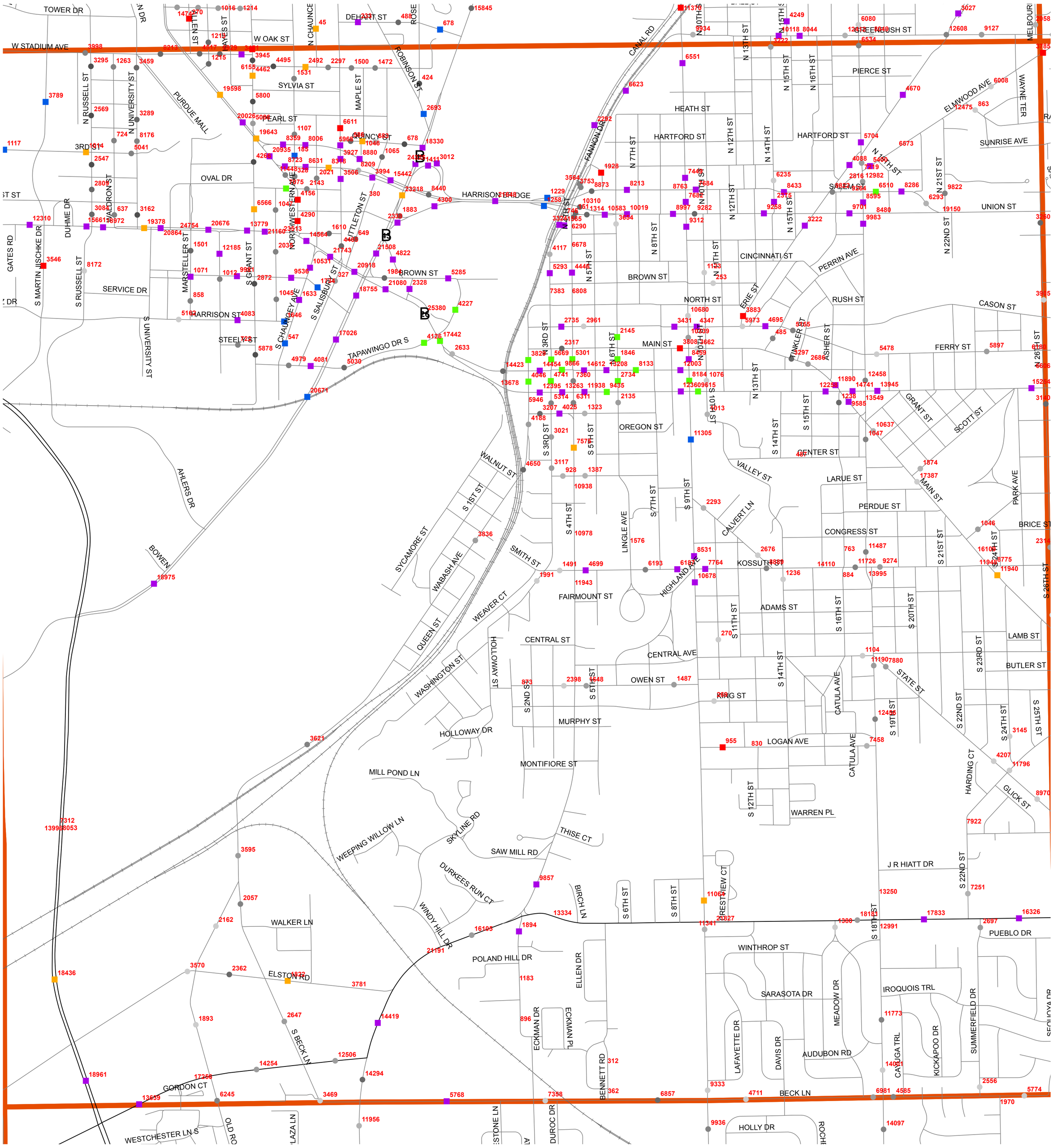

N

0 0.25 0.5 1 Miles

The Area Plan Commission
of Tippecanoe County
Date: July 2012

Disclaimers and copyright restrictions apply to this map and data. Complete disclaimer can be viewed at: http://www.tippecanoe.in.gov/gis/Disclaimer.htm