Pt SE¼ Sec. 13 T 22 R 6W

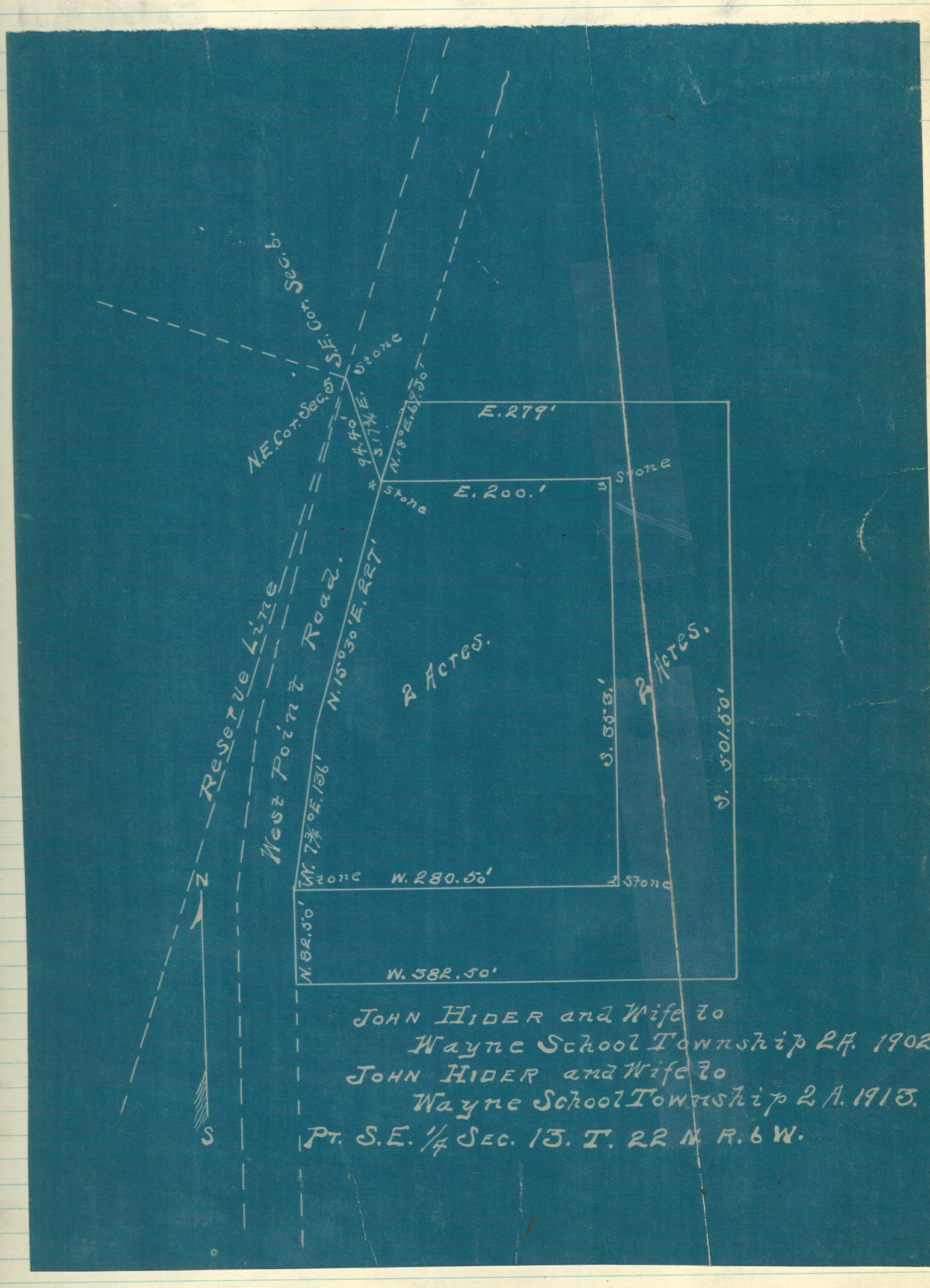

JOHN HIDER and Wife to
Wayne School Township 2A. 1902.
JOHN HIDER and Wife to
Wayne School Township 2 A. 1913.
Pt. S.E. ¼ Sec. 13. T. 22 N. R. 6 W.

Pt. SW¼ Sec. 30 T 24 R 3

Survey made at instance of C. J. Whistler of line between John Stair and Chas & Lahr. Jan. 11, 1915
Mr Lahr and Mr. Whistler (rep. of Stair) both satisfied.

H. F. Kessener.

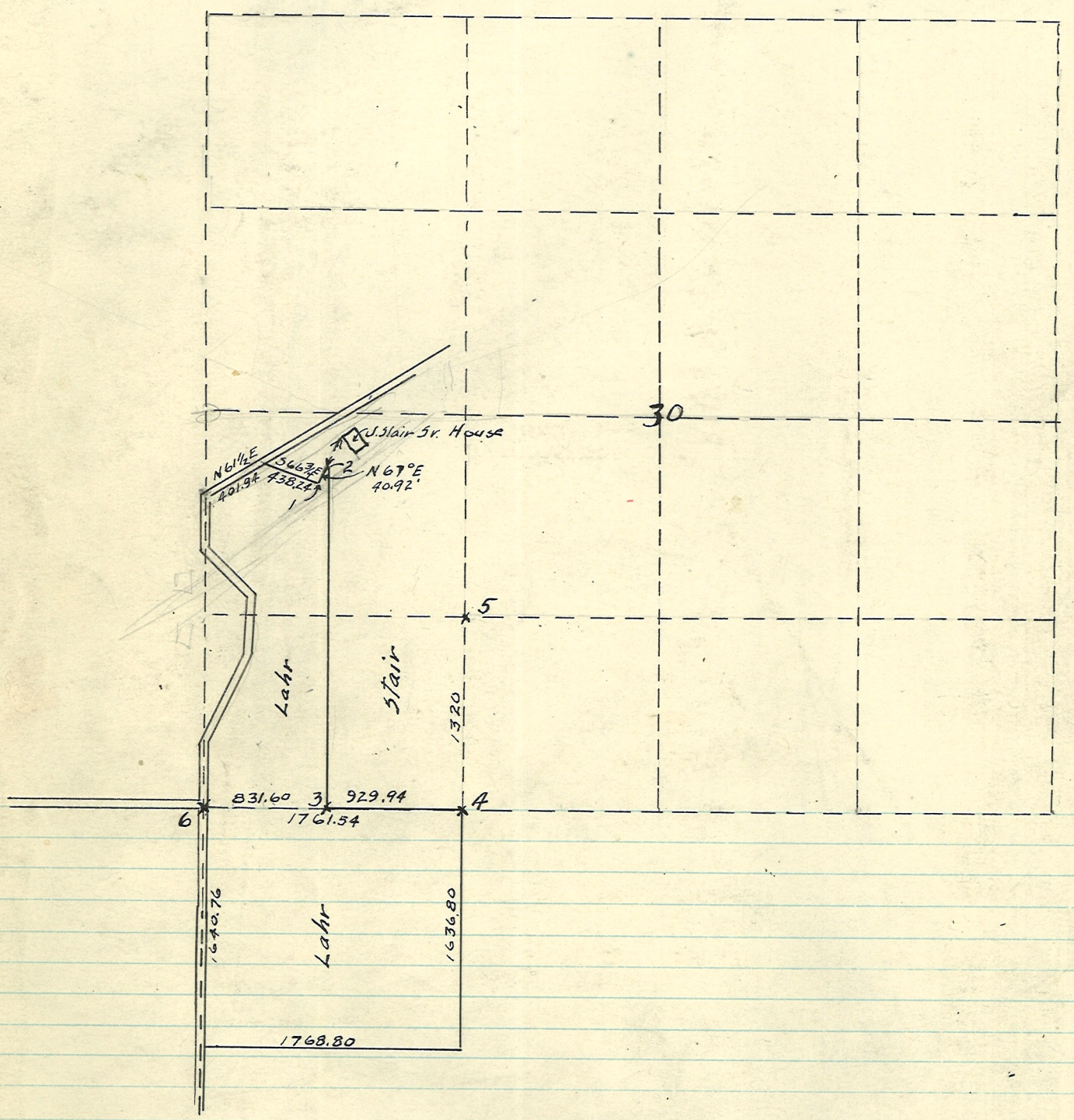

1. Set Stone
2 " Stone N 39¾ E 470.5 to cor. of J. Stair Sr. house See sketch
3 " "
4 " "
5 Found. "
6 " "

SE^4 SW^4 NE^4 Sec 20 T 24 R 4

Survey made at the instance of Mr J. E. Kolb.

Jan. 25, 1915. Interested parties satisfied.

H. F. Kessener.

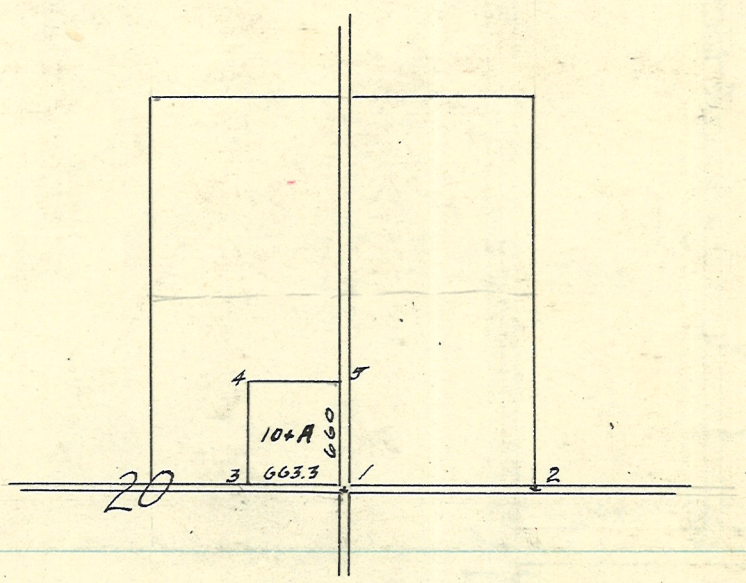

1. Found stone ℄ Road
2 " " "
3 set stone 20' N of Sec. line in fence
4 " "
5 " " 20' W of ½ Sec line in fence

663.3
660
397980
39798
4377780
43566

Plat of a survey made at the instance of Mr. John C Frey of a plat of land in the SE¼ NW¼ Sec. 27 T 23 R 4. Made Feb 4 1915.

H F. Kessener.

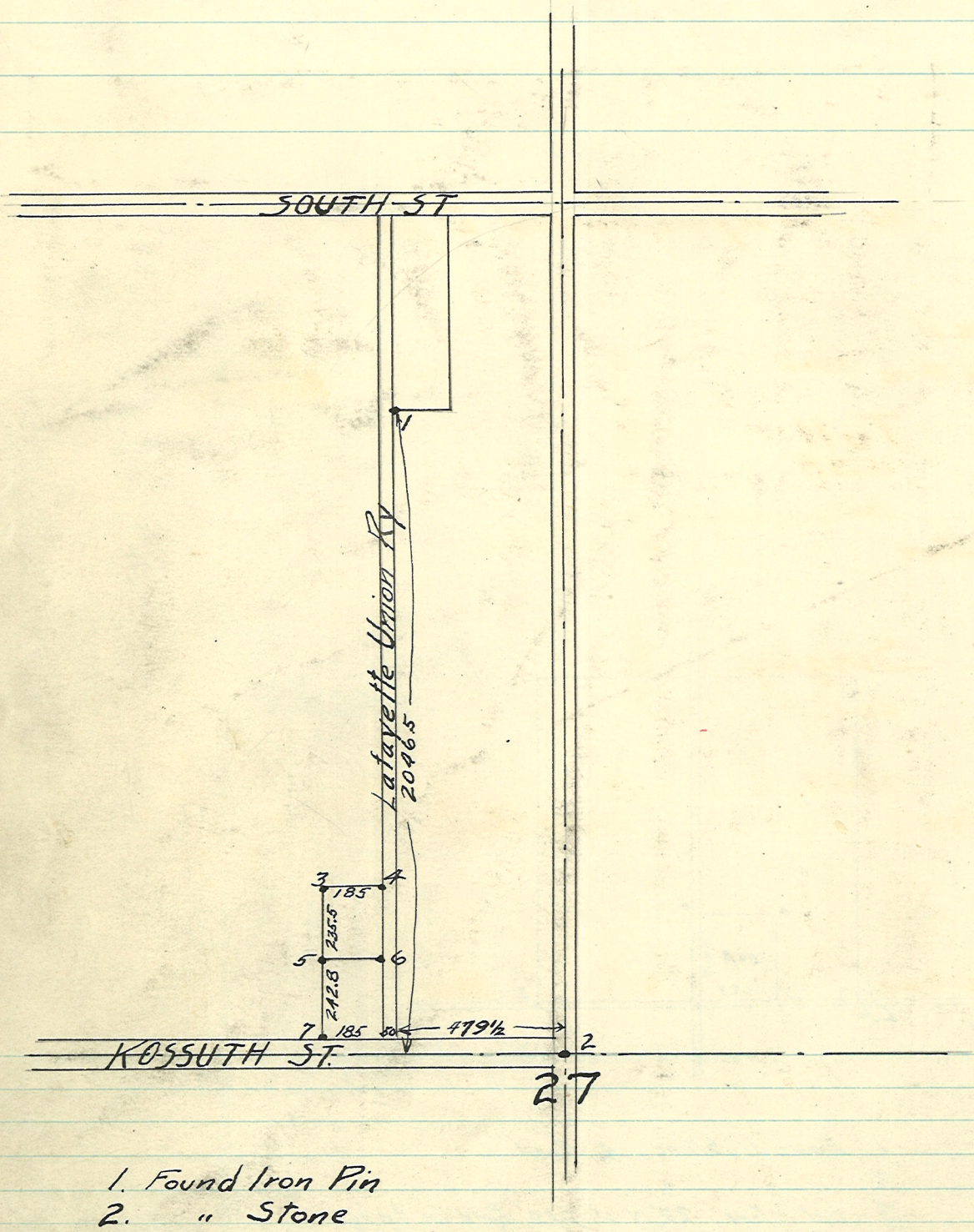

1. Found Iron Pin
2. " Stone
3. Set Iron Pin
4. " " " 6" E. of Pt.
5. " " "
6. " " "
7. " " "

March 10, 1915

Plat of a legal survey made at the instance of John Singley. All interested parties were given 10 days notice.

James Hilt }
John Wise } Chairman

H. F. Kessener
County Surveyor

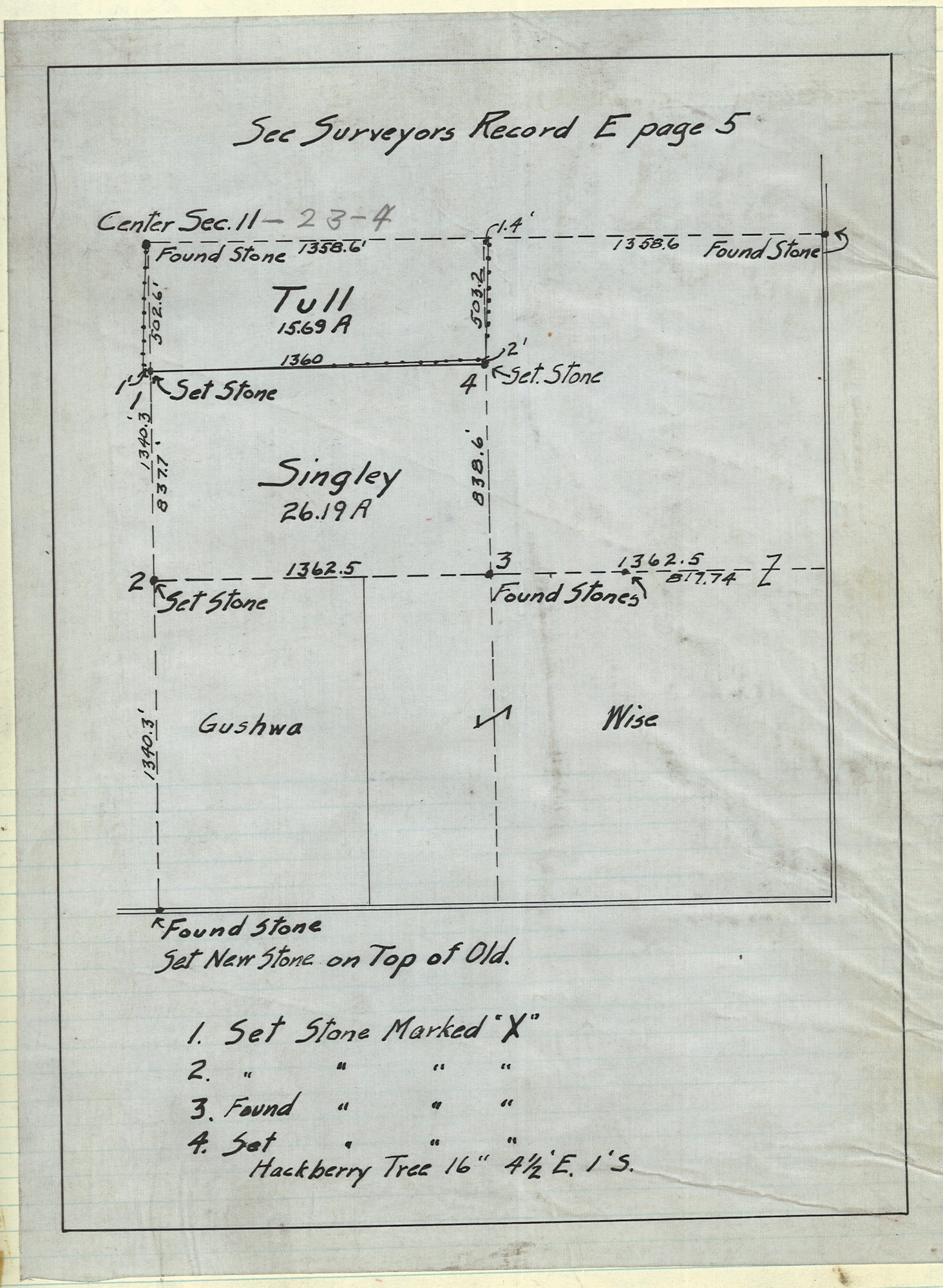

Set New Stone on Top of Old.

1. Set Stone Marked "X"
2. " " " "
3. Found " " "
4. Set " " "
   Hackberry Tree 16" 4½' E. 1' S.

6 Sec. 20 T 4 R 23

Plat of a survey made March 15, 1915 at the instance of W. P. Hanna for Mrs. Heath.

C W. Richards }
H F. Kessener } Chairman

H. F. Kessener
County Surveyor

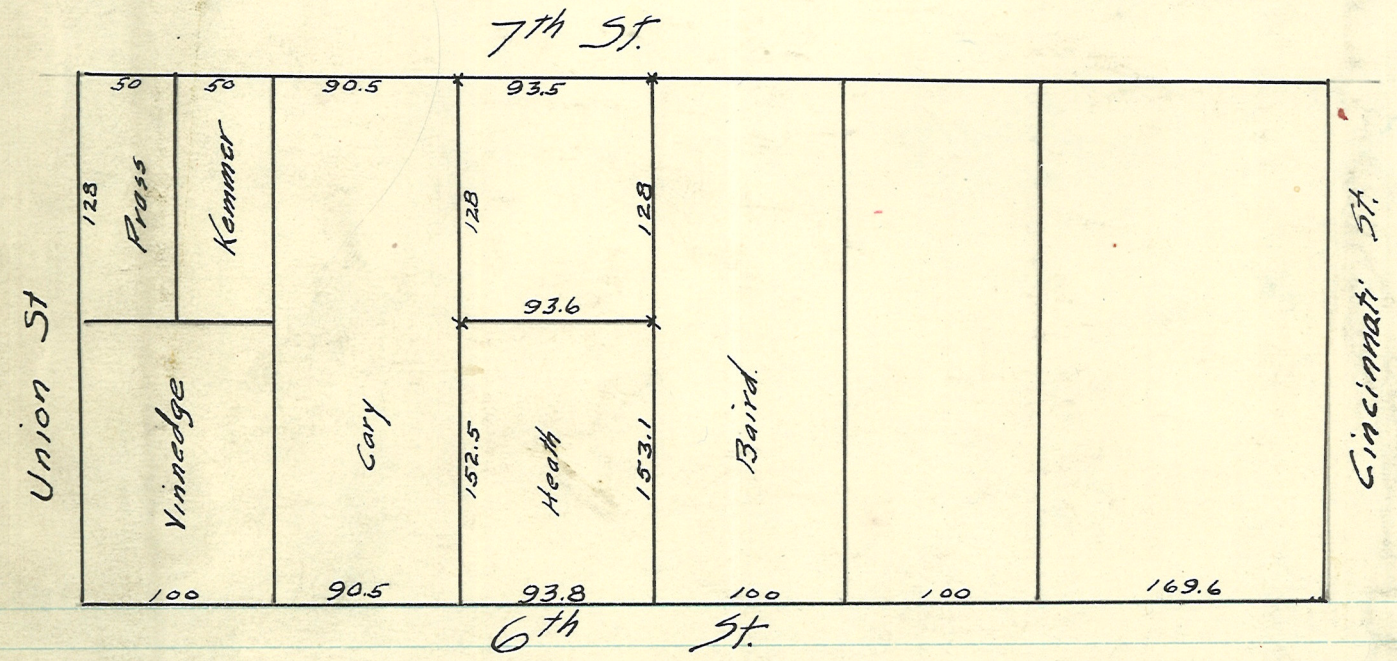

Discription of Ground.

Beginning at a print on the west line of 7th St., 190½ feet south of the south west corner of Union and 7th Sts.; thence in a westwardly direction 128 ft. thence in a southernly direction 93.6 feet; thence in an eastwardly direction 128 ft.; thence north along the west line of 7th St. 93.5 feet to the place of beginning

H. F. Kessener.

Plat of a survey made Feb. 23, 1915, at instance of Mr. J. D. Barton in NE¼ Sec 33 T 23 R 4

H. F. Kessener
County Surveyor.




PLAT
OF
SOUTH NINTH ST. ADDITION
H.F.K.
LAWN
ADDITION
OAK ST.
1327.5
Found Stone
DUBLIN ST.
ELEVENTH ST.
THIRTEENTH ST.
FOURTEENTH ST.
664.6
1327.5
Stake

Plat of Survey of 50 A ± for Harry Balkema made 3/22/15 in NE¼ Sec 26 & NW¼ Sec 25 T 24 R5.

Walt. Baker
H.F. Kessener } chainman

H.F. Kessener.
County Surveyor.

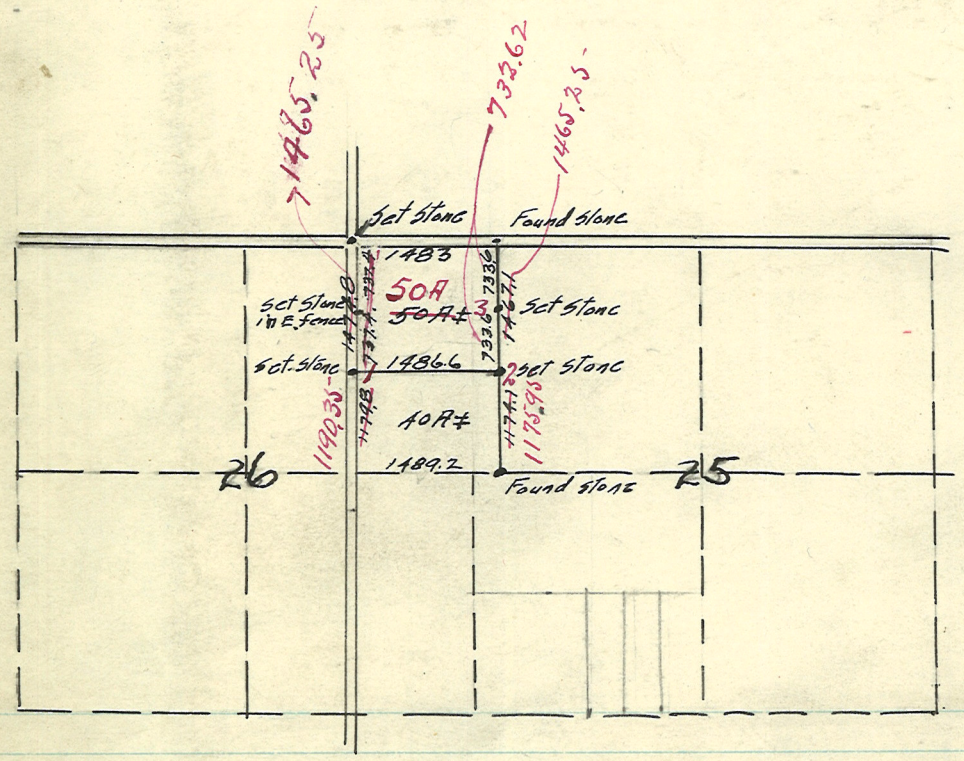

Oct 9-1918

Changes in stones 1-2-3 Made at instance of H H Balkema and Jno Ergenbright Both being present and consenting. Changes were made to set out 50A. All changes in red.

P.C. Minton } Chainmen
Ed Streel }

E.S. Minton C.S.

Plat of a survey made March 25, 1915 for Thieme & Wagner Br. Co. of part of Lot 13 Chauncey's Bottom lands. in Sec. 20 T 23 R 4

C. W. Richards
H. H. Kessener.

H. H. Kessener.
County Surveyor.



2 Stakes on Main St. Levee
2 Iron Pins & Stakes on Brown St. Levee.

Secs. 9, 10, 15, & 16 T 24 R 5.

Plat of Lands of R. P. Davidson claimed Mar 29, 1915. Measurements taken from ℄ of roads to ℄ of hedges; or from ℄ of hedges to ℄ of hedges as the case may be.

H. F. Kessener
County Surveyor

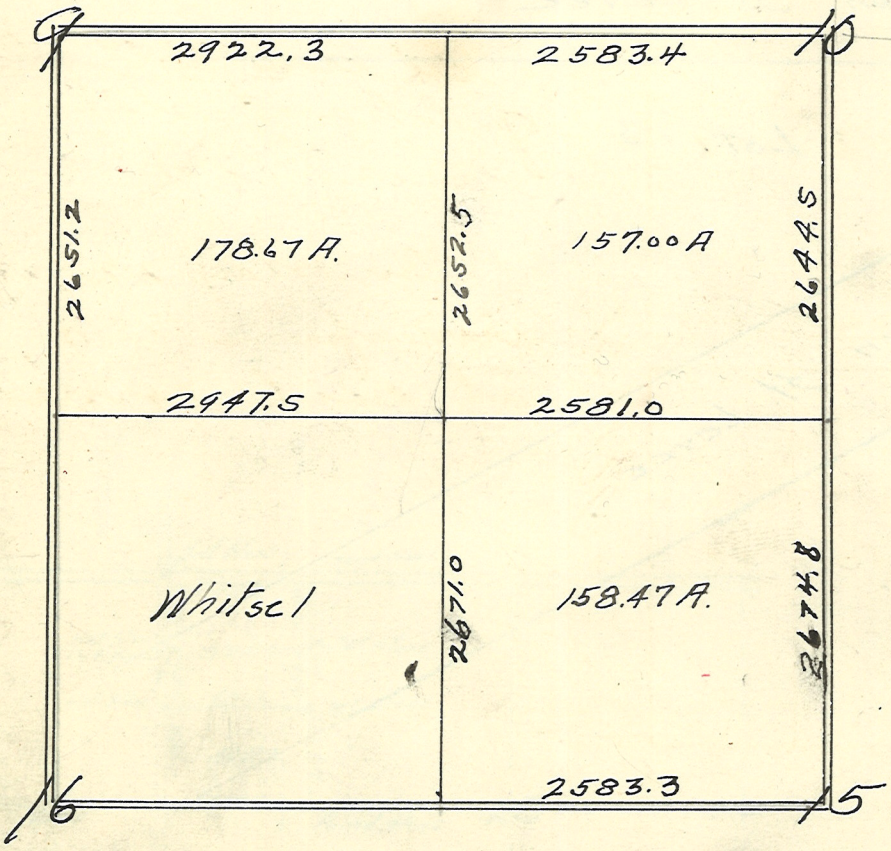

Stone at corner of Sections 26, 27, 34 & 35, T 23 N, R 4 W, located and referenced by State Highway survey party in fall of 1954, references copied and given to this office by Robert D. Fickle, Prof. Eng. 2207.

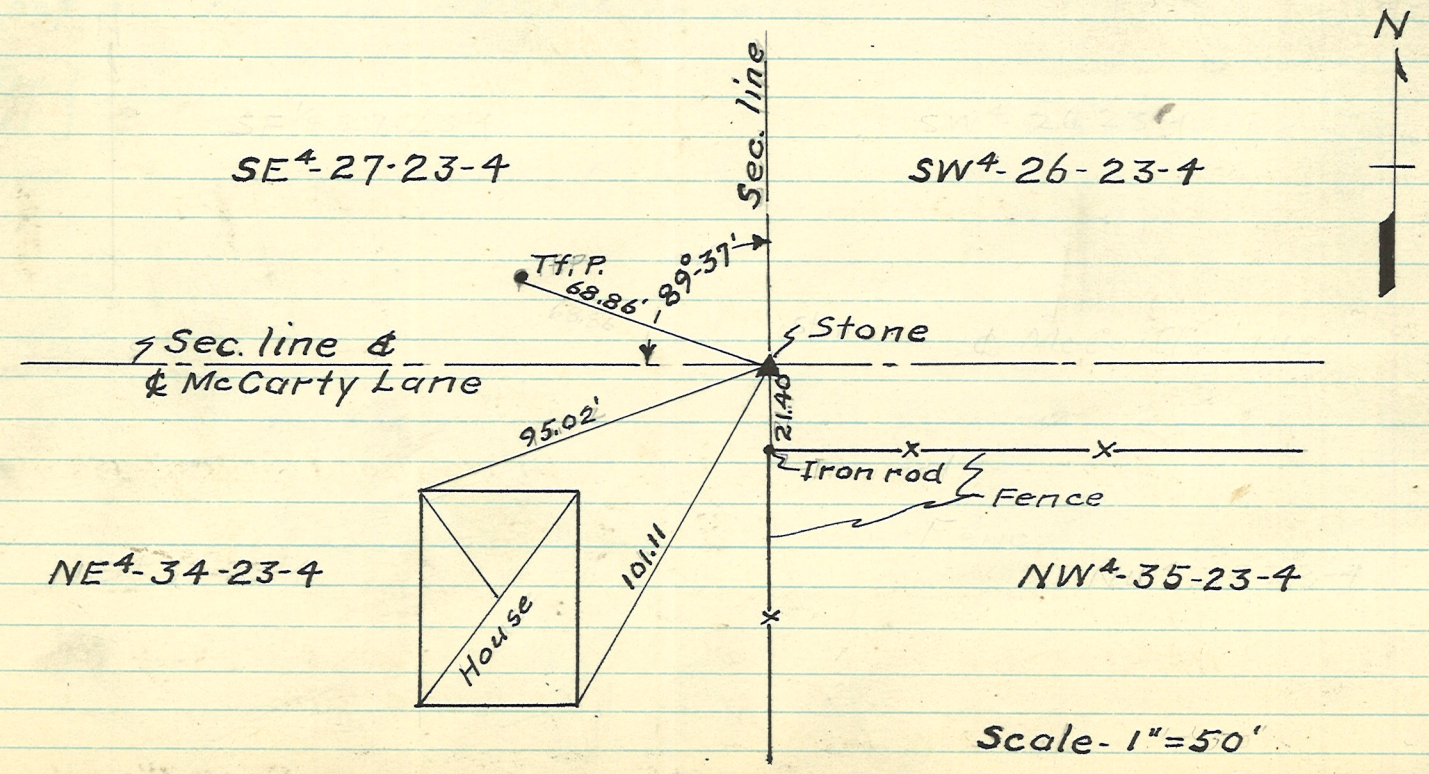

Plat of a legal survey of Lot 99 Taylor, Hanna, Stockwell & Harters Add.

Mr Jackson Lot 98, Mrs. Dantel lot 99, German M.E. Church lot 100, were all present and satisfied.

Made Apr. 20 1915

Notices sent Apr 9, 1915

H.F. Kessner
County Surveyor.

C.W. Richards
H.F. Kessner } Chainmen



Set iron Bolt at SE. cor of lot and stakes at other three corners.

On May 22, 1915, drove iron pins 1" ϕ, 2' in length, at each corner.
H.F.K.

Stone at corner of Sections 14, 15, 22 & 23, T23N, R4W, located and referenced by Robert D. Fickle, Prof. Eng. No. 2207, in 1954.

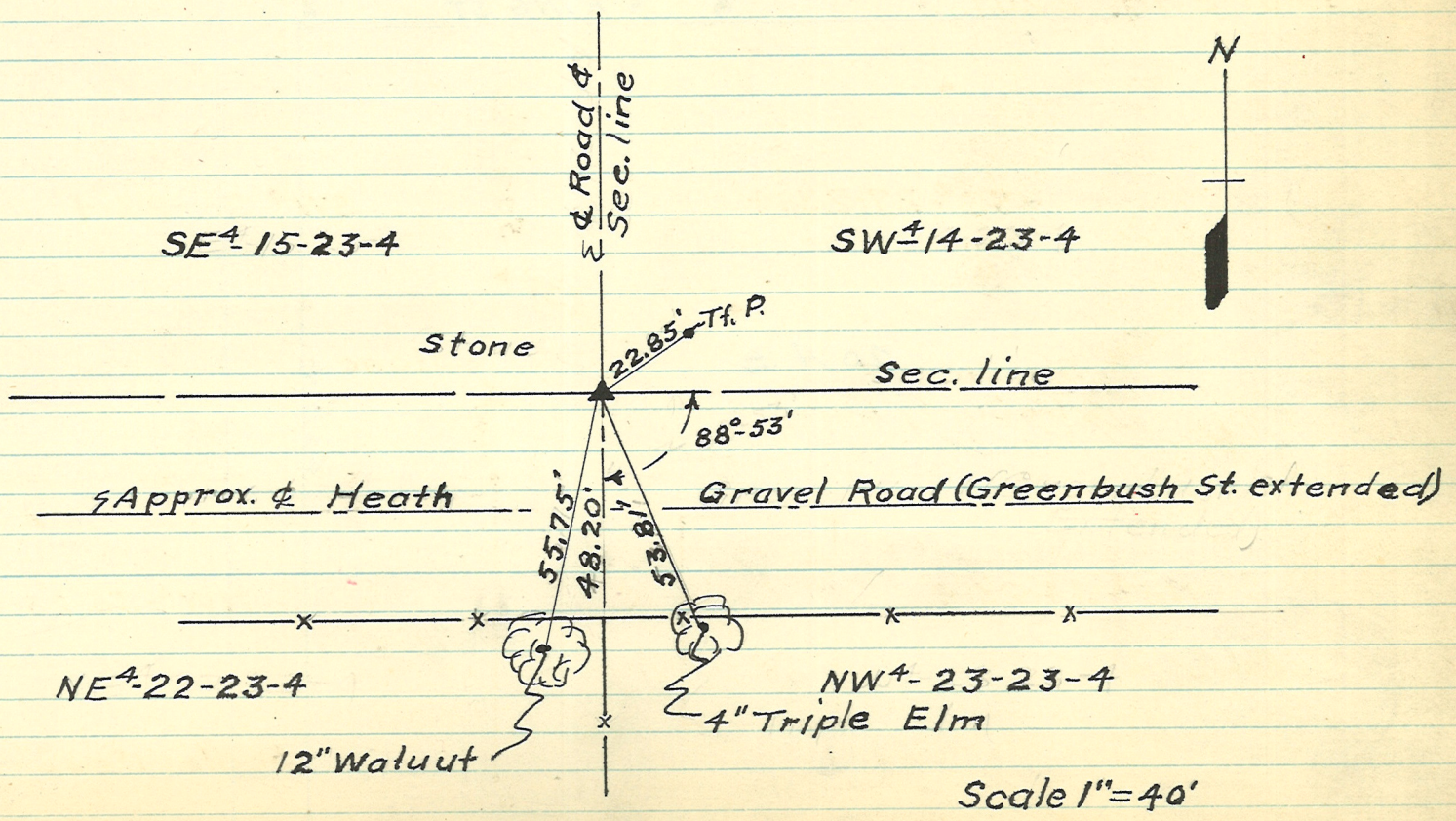

Plat of a legal survey made at instance of J. Killia
March 31, 1915. of Lot #6 Justices 3d. Add.

H.F. Kessener.
County Surv

Clyde W. Richards }
H.F. Kessener. } S

Measurements taken from the ℄ of Adams St. and set stakes as shown giving a surplus of 6 ft. to lot #6, as these stakes struck the old fence line, ~~and we~~ found the alley stakes of lot #8 set by Gen. Stevenson. By giving the surplus of 6ft. to lot #6 all the rest of the old fences in ~~the block~~ check up, also ~~we~~ check with Stevensons stakes. Coming from the South the 20A tract also has a surplus.

H.F. Kessener.

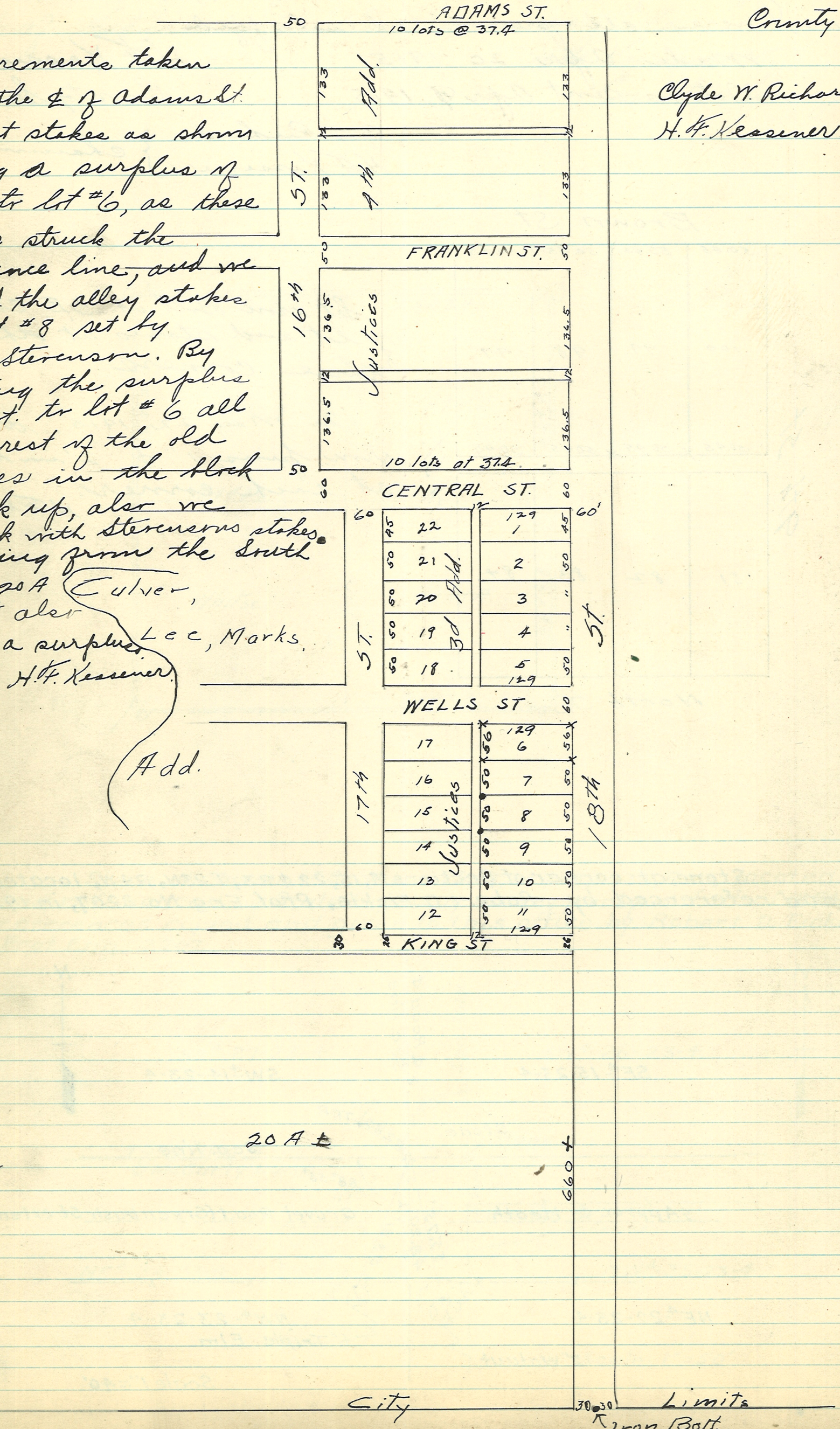

Made legal survey of lot of Esther C. Wall Apr. 24, 1915 and set stakes as indicated by crosses. all parties notified present.

H. F. Kessener.
County Surveyor.

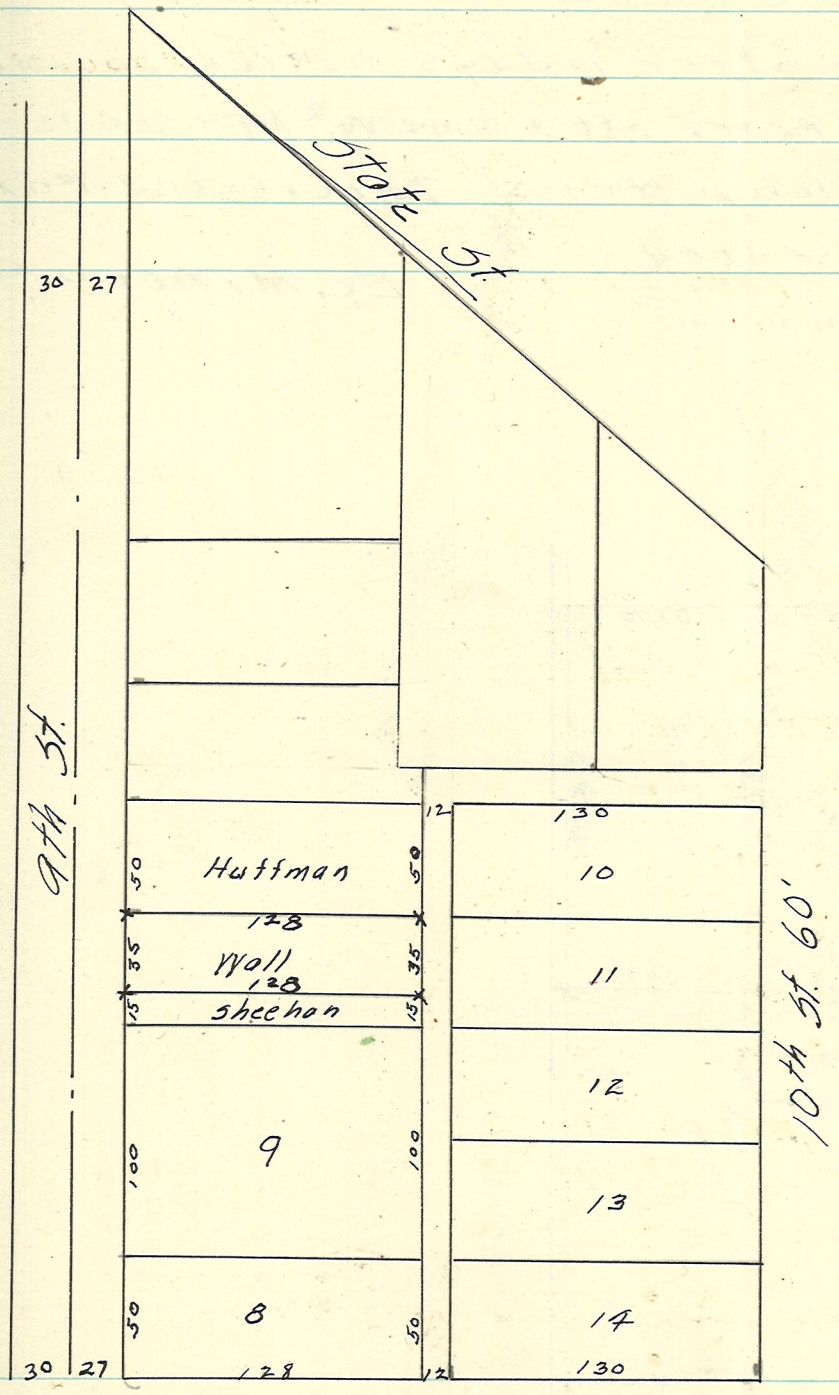

Plat of a survey of E½NE¼ S.26, T.23, R.5,
Made for Purdue University at instance of J.H. Skinner
May 5th 1915 H.F. Kessener
County Surveyor

C.W. Richards
H.F. Kessener } Chain.

July 3. 1923. Legal Survey, after 10 days notice to Interested Parties, set off 60 Acres off N. end W.½ NE¼ Sec 26-23-5.
At instance of John Weiss. Interested Parties present or represented.
A.G. Arnold
D.C. Purdy } Chainmen
E.C. Minton C.S.

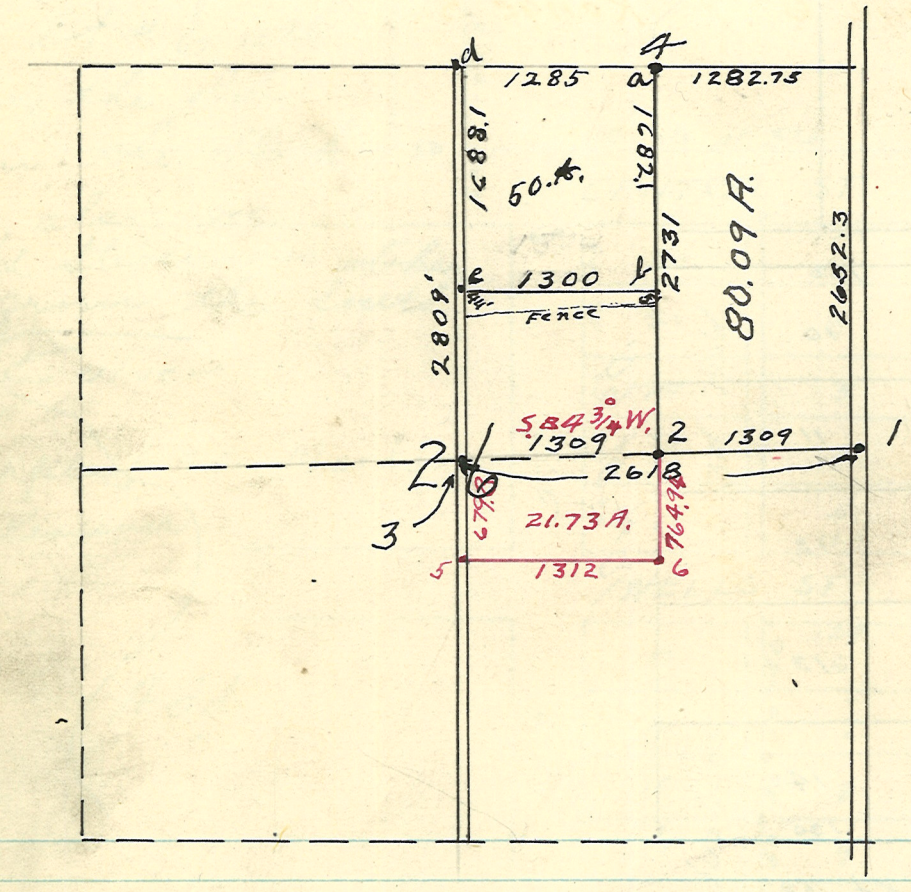

1. Found stone Hickory 12" N 29° E 38.3 ft.
2. Set Stone Now concrete post
3. Found Stone
4 " "
5 Set Stone
6 " "

Set off 21.73 A. Sep. 27, 1916
H. Fred. Kessener
County Surveyor.

Corners
a. Concrete Post, stone N. side
d Stone. Found.
c Stake
b " "
1 Stone. Found
2 " "

Sec. 24 T23 R6 Sec. 19 T23 R5

Plat of a survey made at the instance of Harry Boyd Made May 12, 1915 after 10 days notice. Ran lines Stv. 2 & 5; and Stv. 1 & 4. lines Stv. Boyd & Wolke.

C.W. Richards
H.F. Kessener } Chain.

H.F. Kessener
County Surveyor.

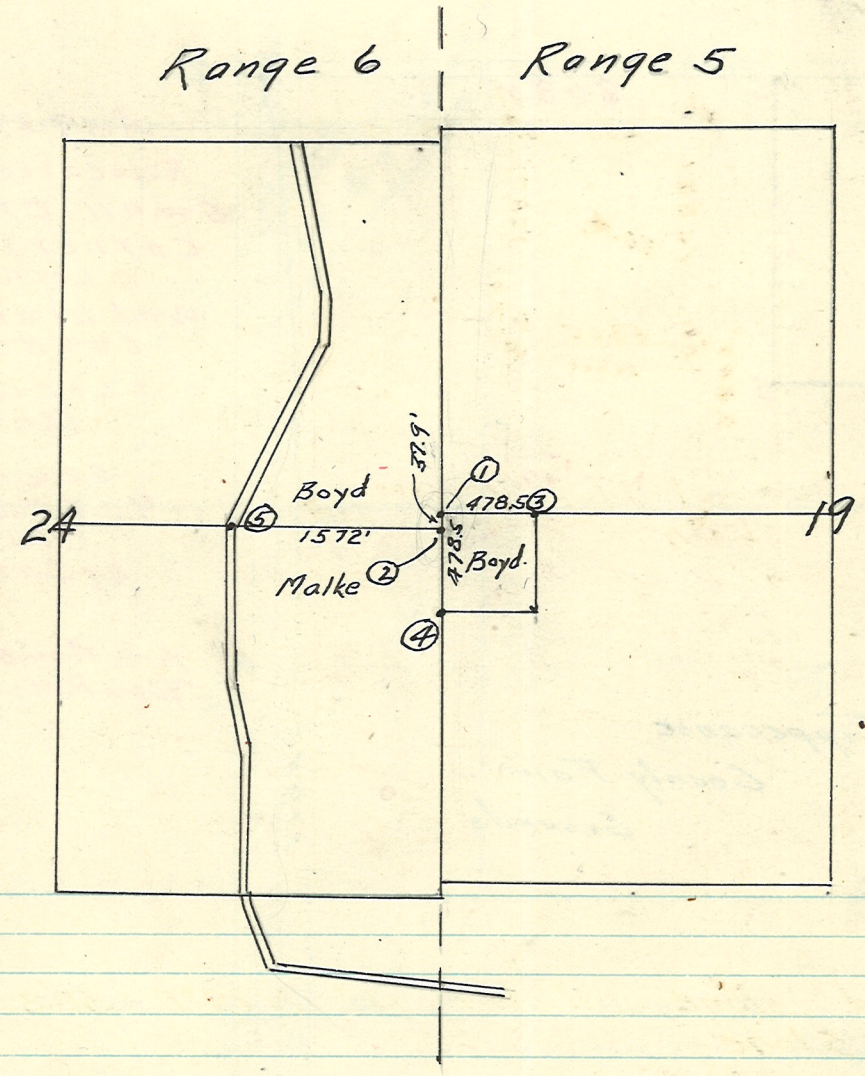

1. Found Stone
2. Set "
3. Found "
4 Set "
5 " " Sycamore 36" S. 68° W. 31.8 ft.

Plat of a survey made for Geo. H. Moore May 13, 1915.
of part of N.W.¼ of Section 33 T. 23 R. 4.

C.W. Richards } Chairman
H.F. Kessener }

H.F. Kessener
County Surveyor.

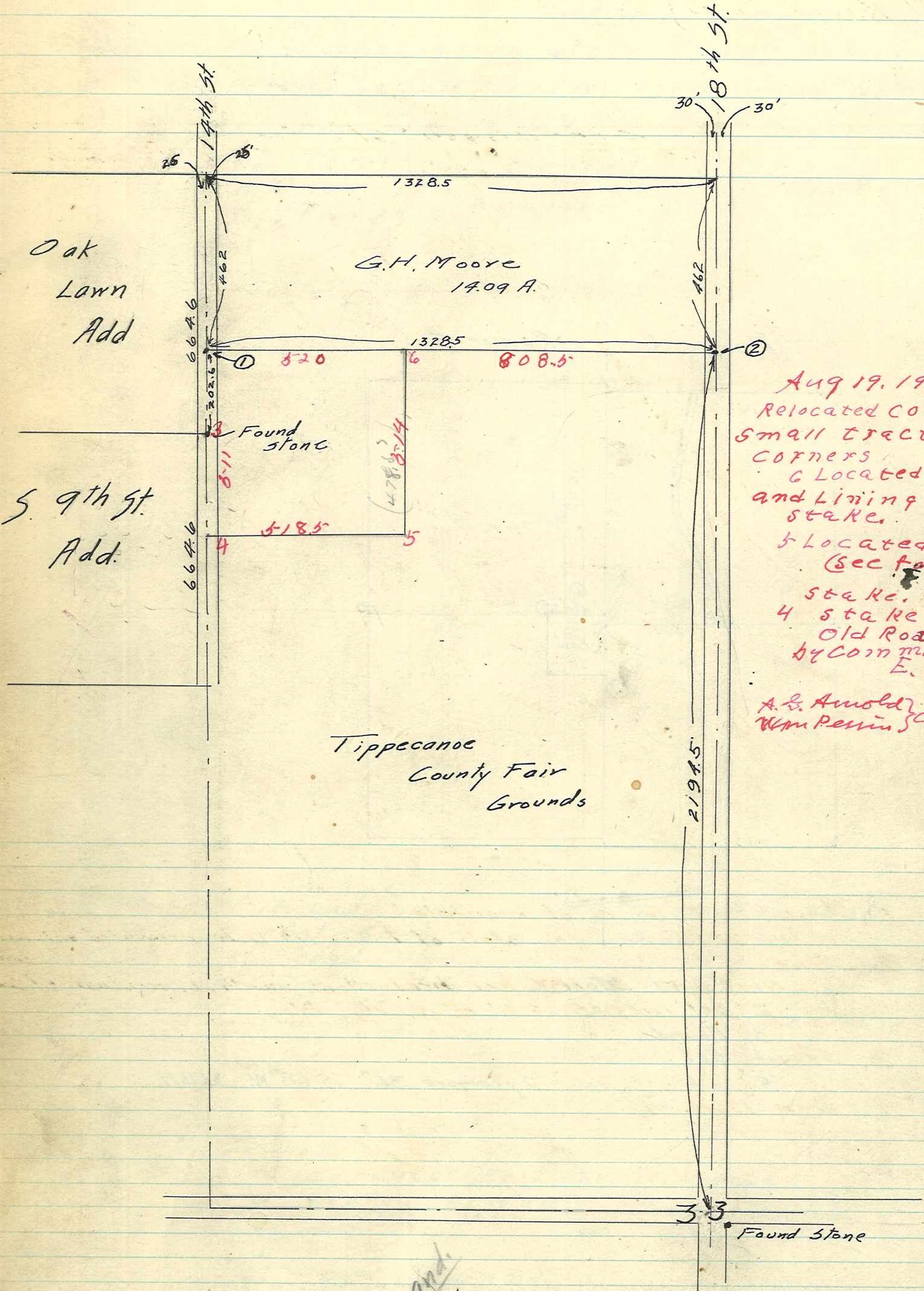

Aug 19. 1920
Relocated corners on small tract corners
6 Located by measuring and Lining in from 1 to 2 stake.
5 Located by witness (see former Record) Now stump stake.
4 stake
Old Road abandoned by Commissioners Court
E. C. Minton
Co. Sur.

A. G. Arnold } Chairmen.
Wm Pessin }

C 49

1. Set Stone 31'; and 56.6' from two linn trees on E. side of road.
2. 1" Gas pipe W. oak 26" N 63¼° E 54.3 ft.
SE. cor brick foundation N 66¾° W 43.1 ft.
6" W of W rail of E. track
Line runs 9½' N of SE. cor. of fence

Sec. 20 T 23 – R 4

Plat of a survey of part of lots 1, 788 of Johnson Outlots which lie west of the Wabash & Erie Canal Made June 21, 1915.

H. F. Kessener.
County Surveyor

C. W. Richards
H. F. Kessener } chain.

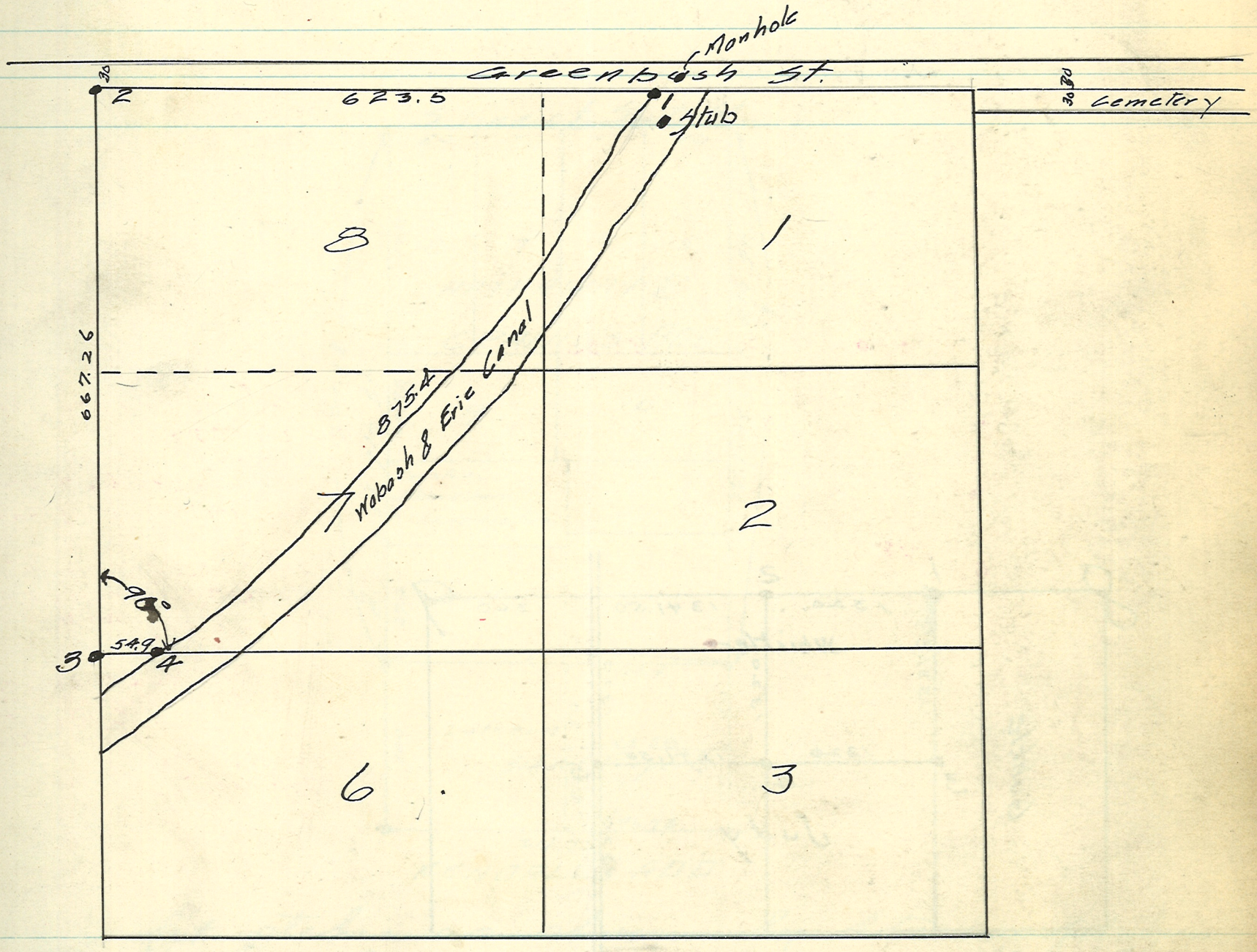

1. Stone. 18.9' to C. of manhole
26.8' " " " stub of telegraph pole surrounded with iron band

2. Stone
N 75¾ E to N.W. cor. headwall at mouth of Greenbush St. Sewer
± 10" maple 26' E & 1½' N.

3. Stone

4 Iron Bolt.

Plat of a legal survey made June 22, 1915
in the SE^{4} Sec. 8 and the SW^{4} sec 9 T. 23 R 3

H.H. Kessener
County Surveyor

C.W. Richards
E.J. Whistler } chain

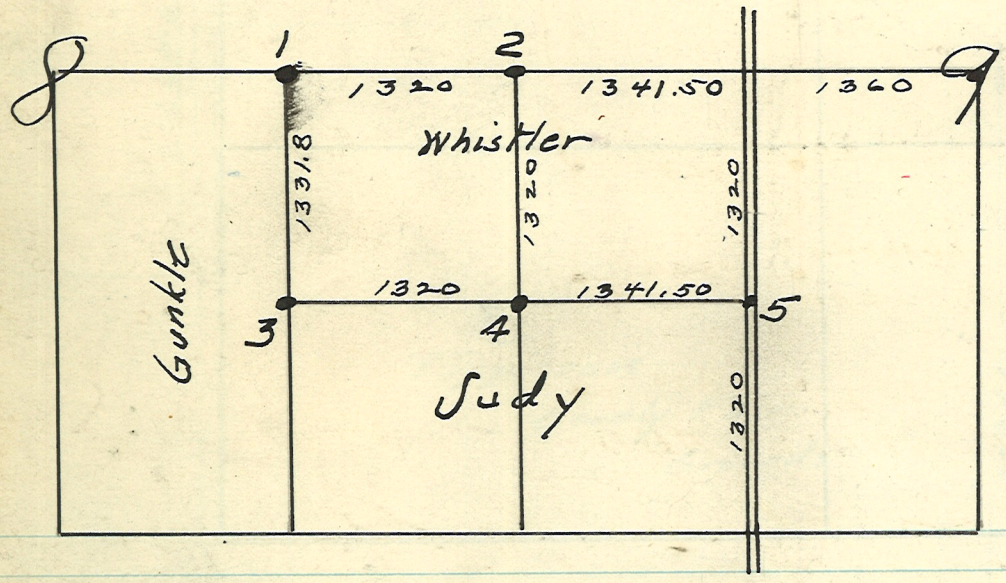

1. Found Stone
2. " "
3. " "
4 Drove stake in Stump
6" Blue ash N 8½° E 36.3'
16" Bastard RedElm S 6°45'E 81' to N. side
5. Set stone in Road
12" Beach S 31½° W 26' to Center.

Plat of a survey Made Aug. 3, 1915 at the instance of Emil Schmaltz and Mer. Pfrommer, Trustees of the Lutheran Church of the Lutheran School property on 37th St. Lafayette Ind.

H.F. Kessener
County Surveyor.

C.W. Richards
H.F. Kessener } Chain

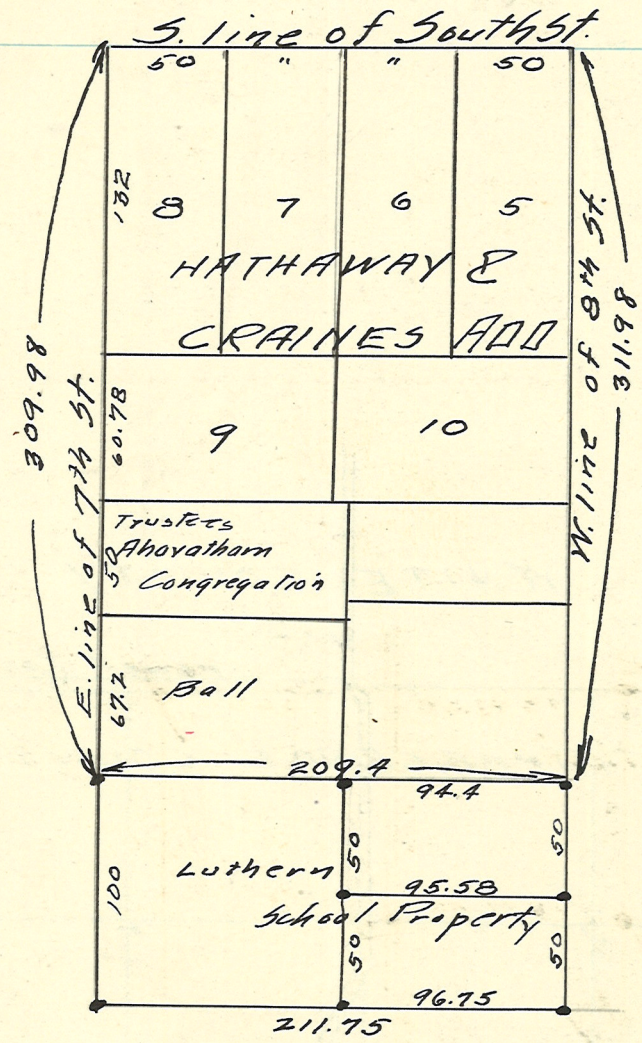

Set stakes as shown by dots except on 7th St. where crosses were cut in cement walk.
H.F.K.

N.E. cor Sec 3 & NW cor Sec 2 T. 24 R. 4
Located ℄ of W. end of Fewell Road
H. Fred. Kessener
Aug. 2, 1915

C.W. Richards } chain
H.F. Kessener }

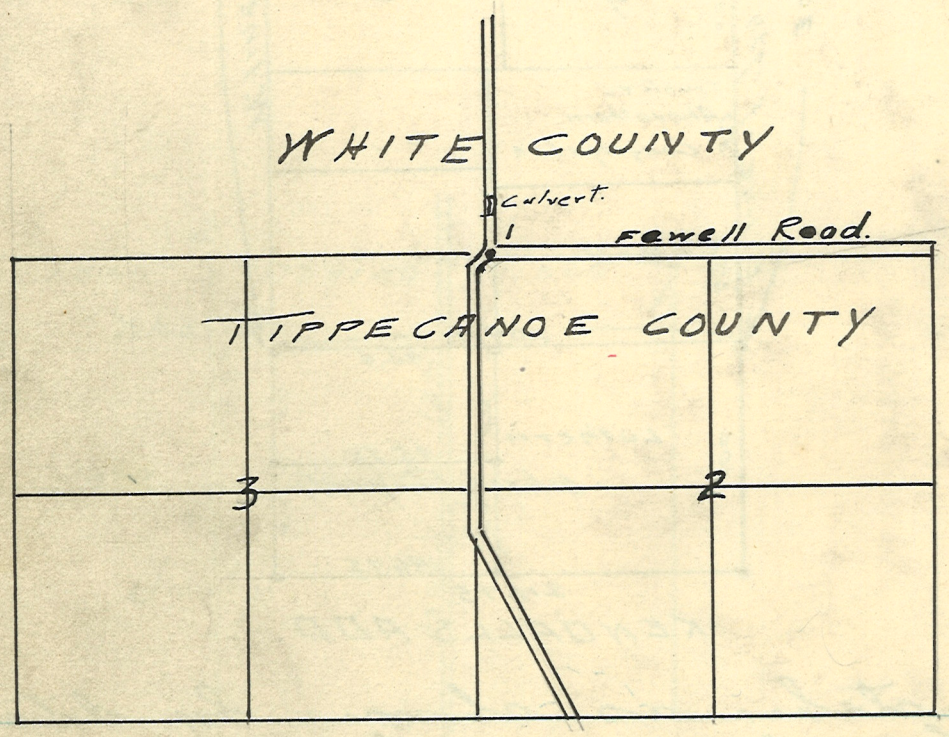

1. Found old stake and set.
Stone Ref. The S.E. cor. of Top of stone headwall on the W. side of Road is N 4½° W 131.2 ft.

Corners Located in Fall of 1959, by Rex M. Bowman, Reg. Eng. No. 8256, & helpers.

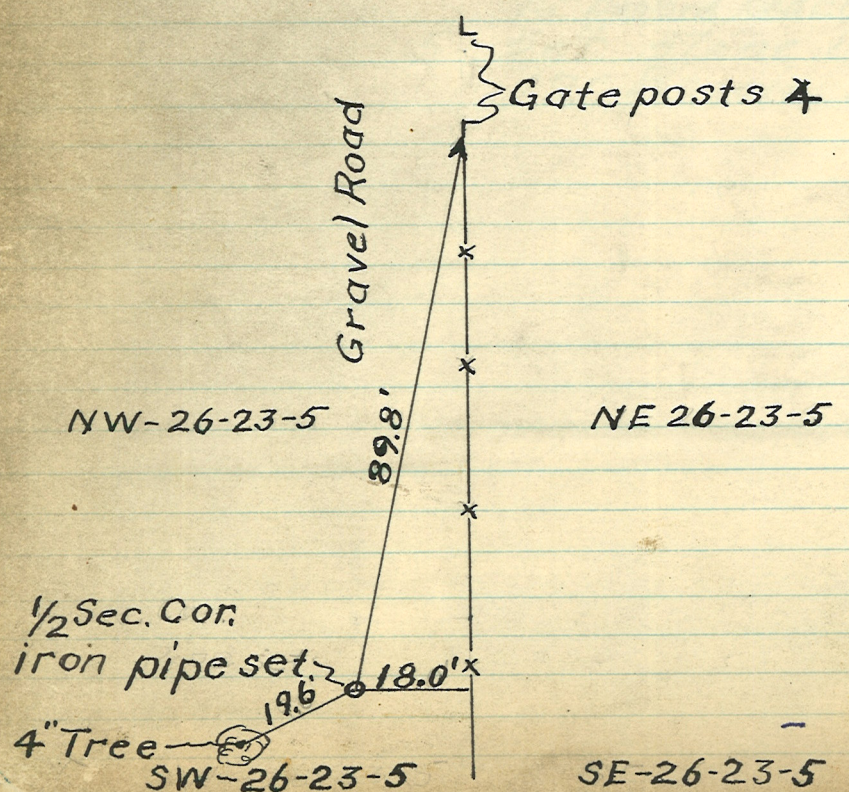

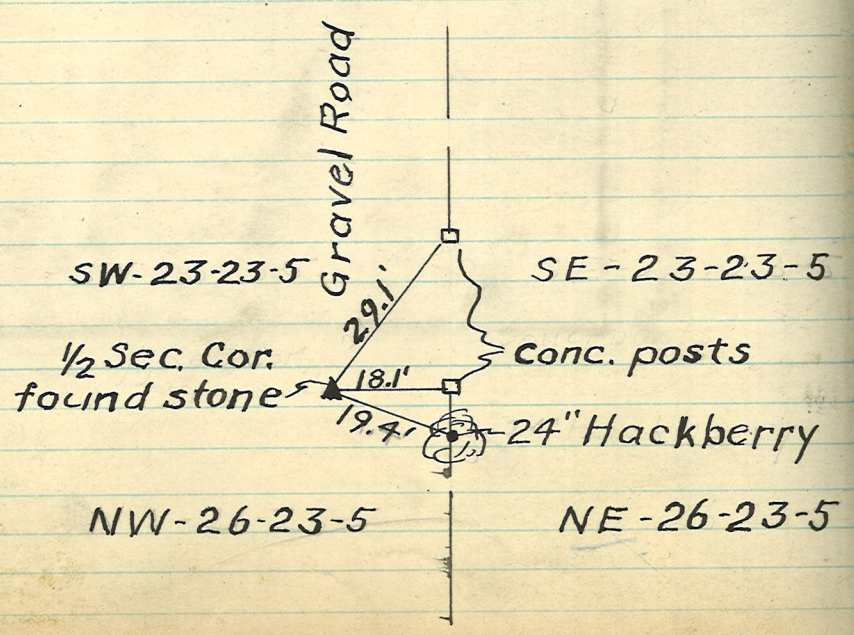


SCHOOL LOT "9

SCHOOL LOT #9
301.4
272.6
7.40 A
16
17
87.7
18
153
19
12
537.2
2.39A±
464.7
20
351.4
10
11
75.2
65'
428'
124
21
371.7
R.R.


41
1721.8
1196
43
39
566
38
809.3
14.29 A.±
772
37
33
1615
34
2375
289
35
36
26.8
Longlois Reserve

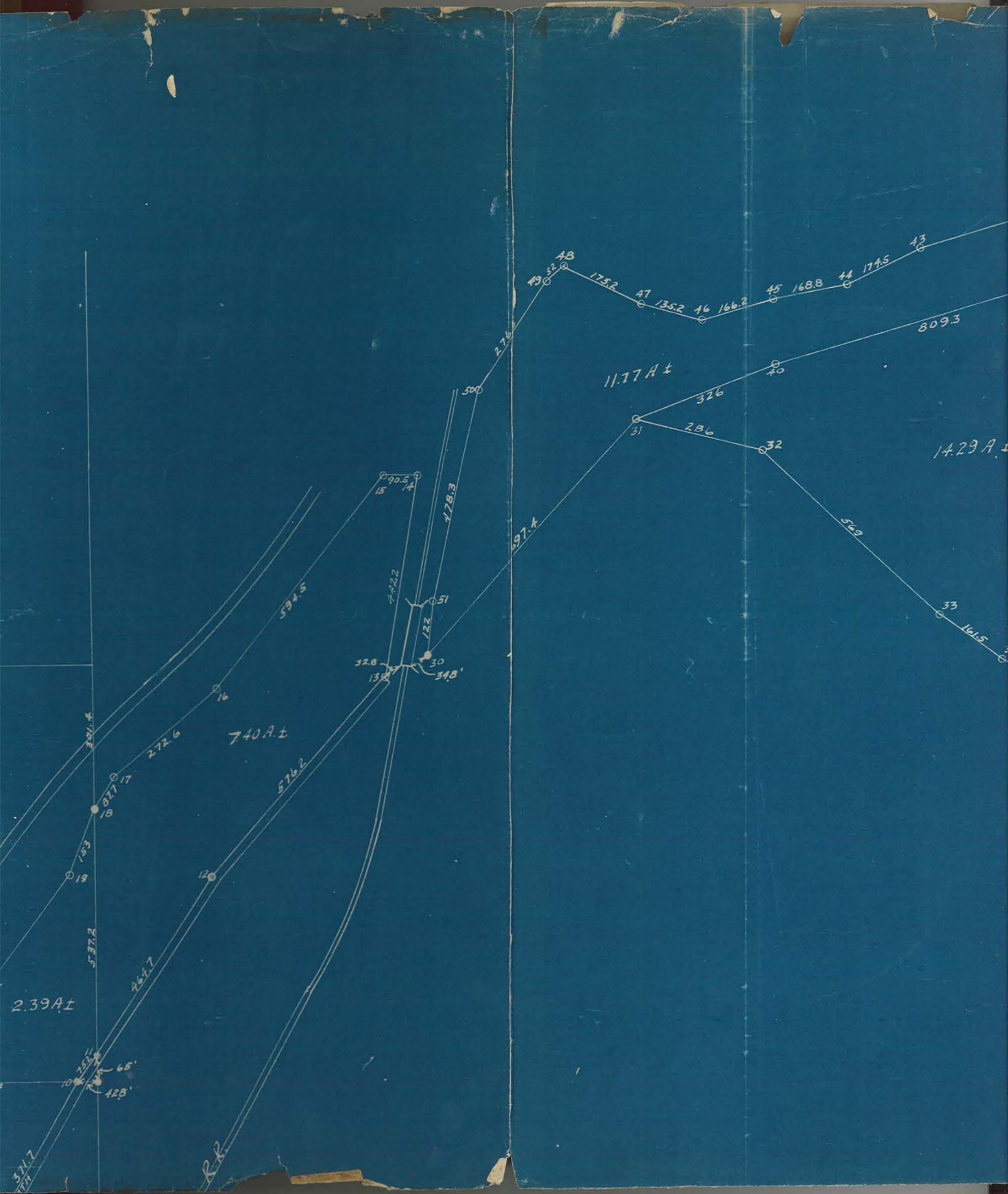

11.77 A ±
14.29 A ±
7.40 A ±
2.39 A ±
R.R.


LOT "8
McMullen
9.09 A.±
Monon
422.4
491.5
883.74
218.5
145.3
634
552.5
25
26
95.6
176
5.73 A±
319.7
315.4
27
98.2
28
220.4
LOT "7
148.3
1256
West Line Langlois Reserve
883.74
Found Stone
610.4
South L


SCHOOL LOT "8
McMullen
9.09 A.±
422.4
218.5
634
552.5
145.3
95.6
176
5.73 A±
319.7
315.4
SCHOOL
LOT "7
98.2
220.4
148.3
401
78
107
Located Stone
1256
22
23
24
25
26
27
28
29
0
1
2
3
4
5
6
7
9

PLAT OF SURVEY OF A

OF

WIDEWATER & WABASH & E

FOR SHIRK HEIRS

Scale 1" = 200'

H. Of Re
Coun

● Iron Bolt
○ Stake

Stone

South Line Longlois Reserve

T OF SURVEY OF PAR[illegible]

OF

ER & WABASH & ERIE CANAL

RK HEIRS

MARCH 1915

Scale 1"=200'

H. O. Kessler
County Surveyor

● Iron Bolt
○ Stake

E 21

C. W. Richards
H. F Kessener } chain

Plat of a survey made Sept. 1915 of Fr. lot 3 & part of #2 of Cabot & Huntingtons Fr. lots and 60' strip lying btw #382 Made at instance of John Wagner.

H. F. Kessener.

Sept. 1915

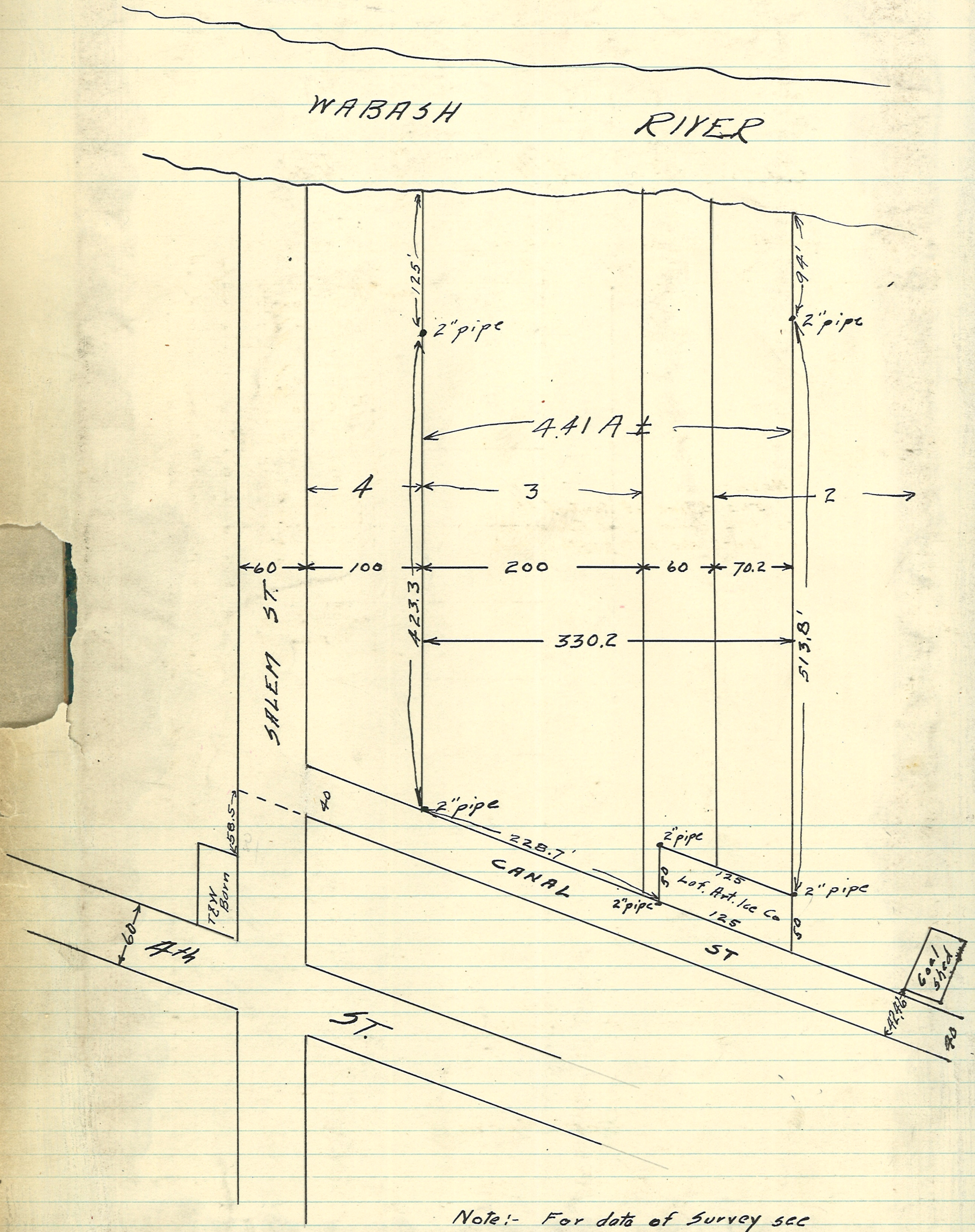

Note:- For data of Survey see Deed Records, Q pg. 63, Y. pg. 61, #94 pg 427 & #112 pg. 14, also see page 9 Record of Streets & Alleys City Engineers Office

Plat of a survey made Jan. 24, 1916 in SW¼ Sec. 28 T. 23 N. R. 4 W.

Chain { C. W. Richards / H. Fred Kessener

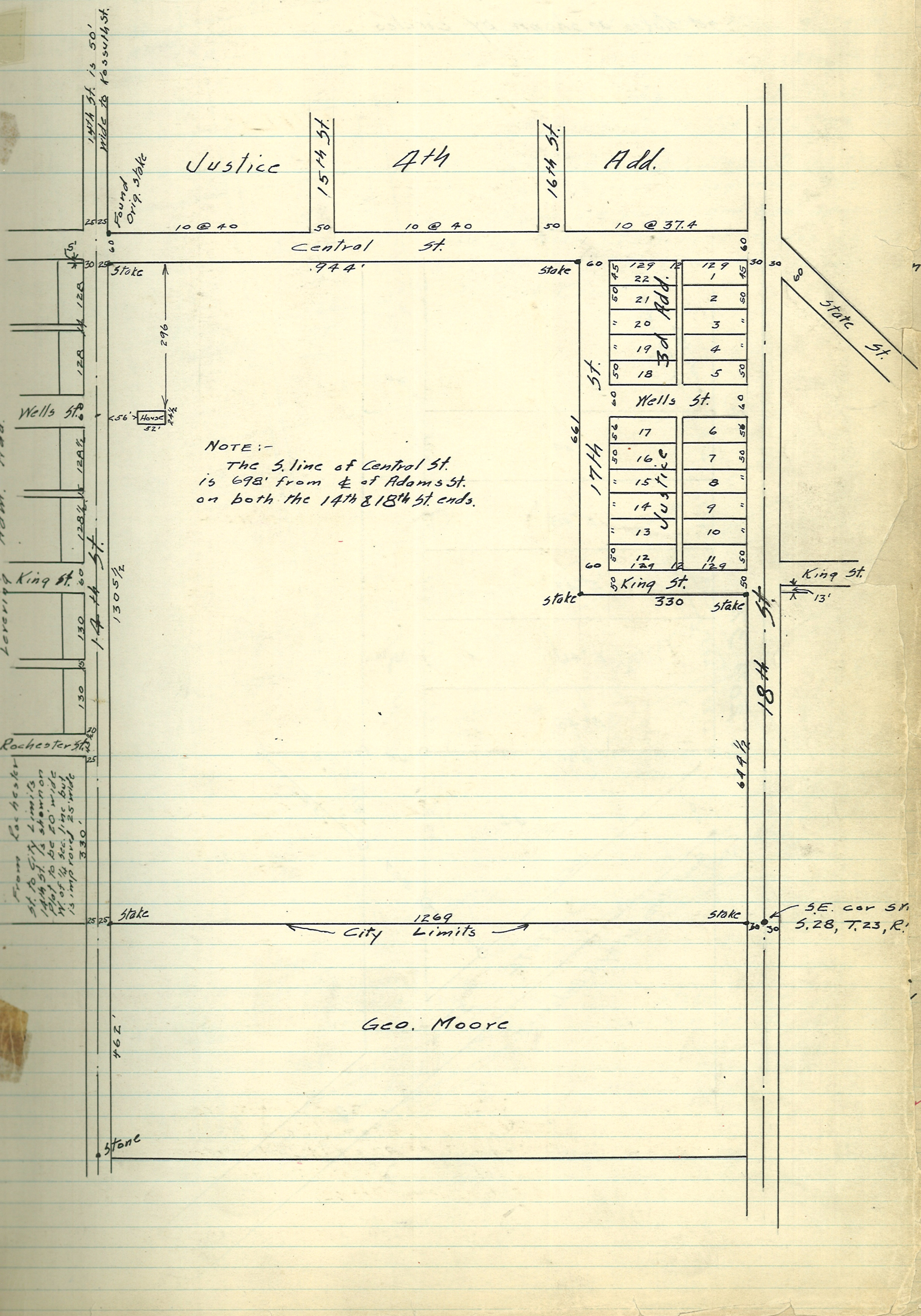

Plat of a survey made Feb. 11, 1916, at the instance of Harry Bowerman, of Lot #44 of Ellsworth Addition of Out Lots to the City of Lafayette Indiana being part of the SW¼ S.28, T23 R4.

H. Fred Kessener
County Surveyor

C.W. Richards
H.F. Kessener } chain

Set stakes as shown by circles

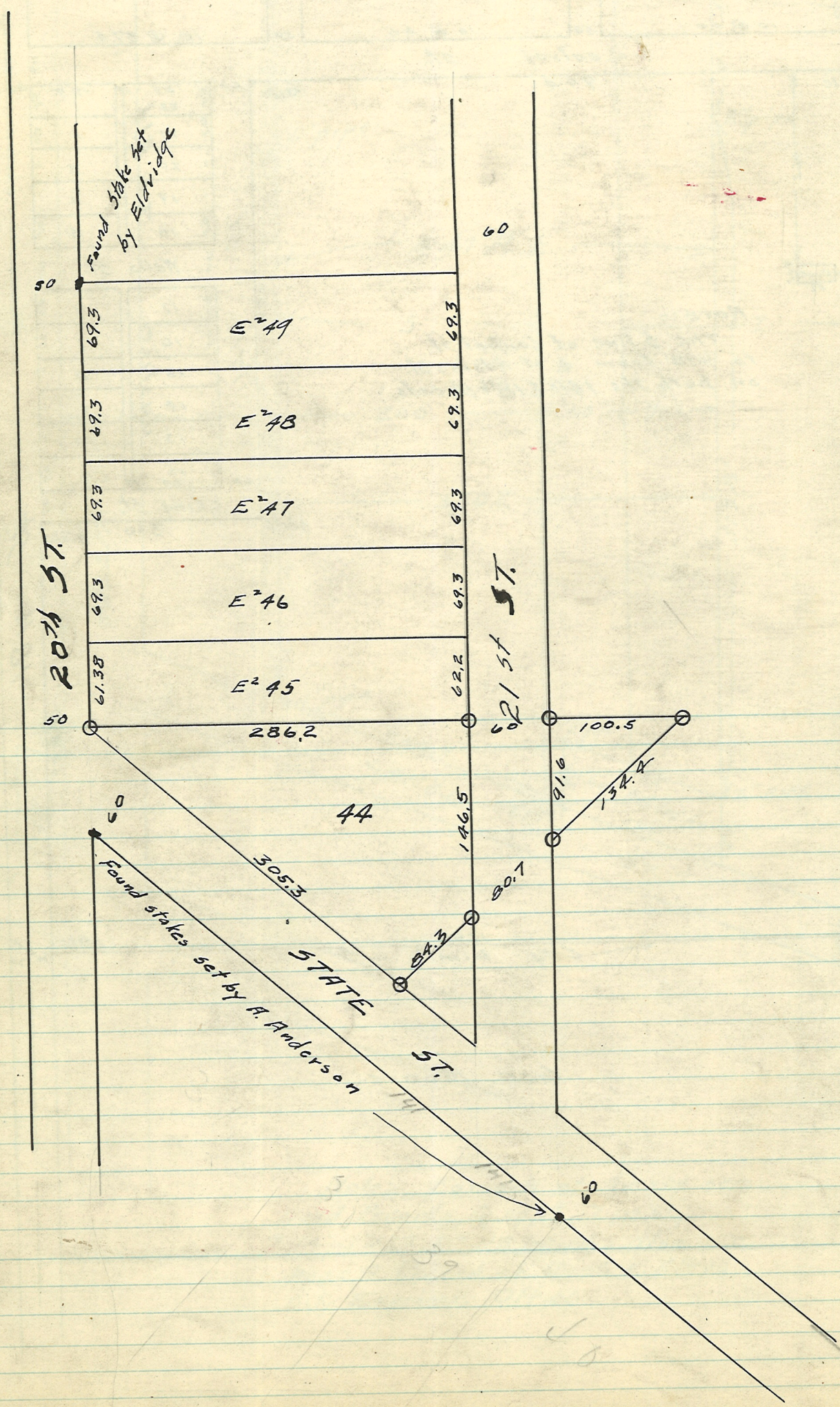

Plat of Ruffing Add. to Buck Creek in NW¼ sec. 33 T. 24 R3.

Feb 10 & 14th 1916

H. Fred Kessener

Description of Bounderies of Plat.

Beginning at a stone 1614' E. of the N.E. cor of the NE¼ S. 32, T. 24 N., R. 3 W.; thence W. 348.8' to a stone; thence S 10° E 1119.2' to a stake, thence to the Left 107° 56', 292½'; thence to the Left 79° 36', 94'; thence to the Right 27° 6', 70.3'; thence to the Right 50° 24', 49.2'; thence to the Left 70° 40', 780.4' to place of beginning. The 2nd & 7th line are parallel and 336' apart. The whole contains 7.75 A. more or Less and to be known as U. Ruffing Add. to the Town of Buck Creek.

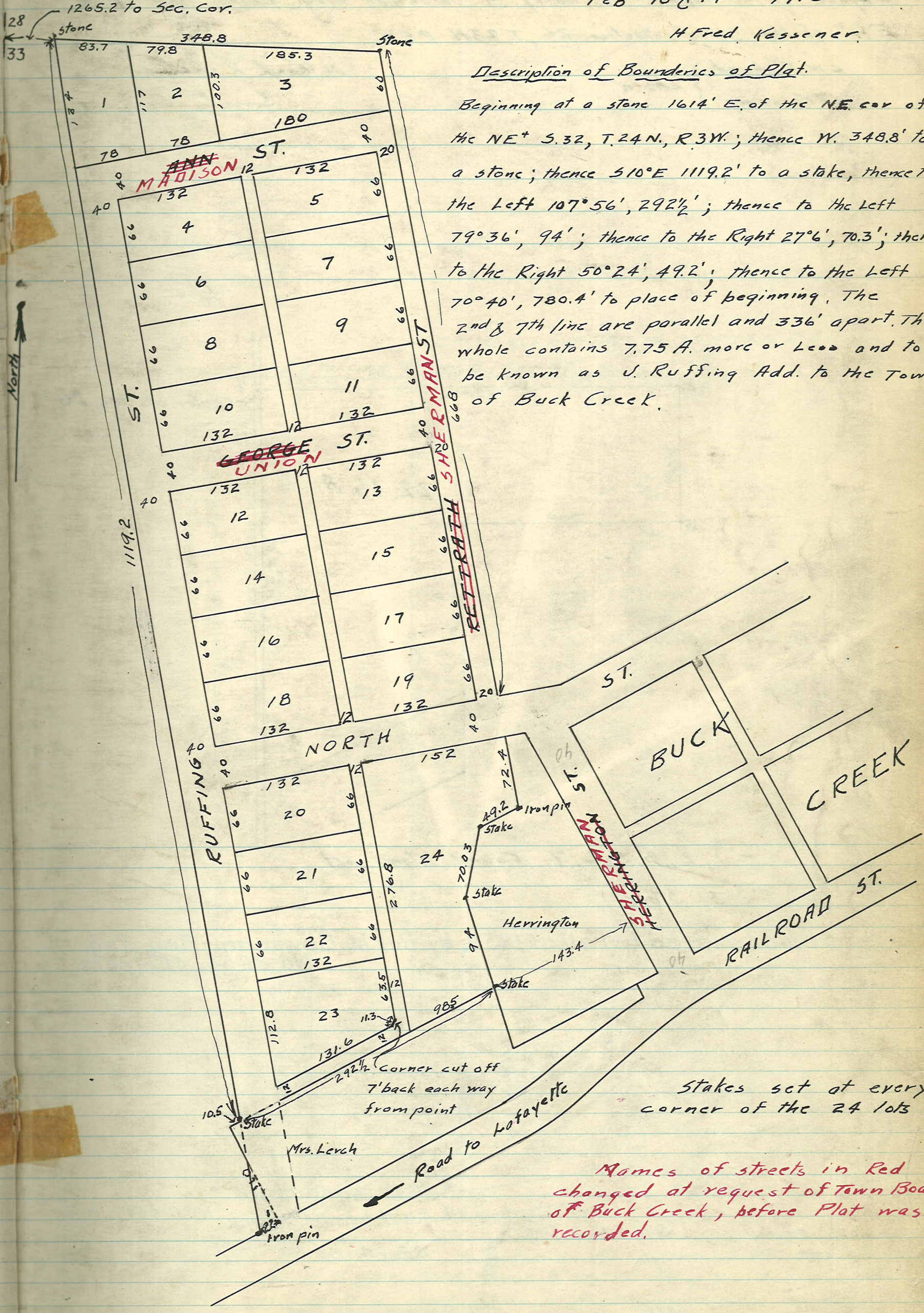

Stakes set at every corner of the 24 lots

Names of streets in Red changed at request of Town Board of Buck Creek, before Plat was recorded.

Plat of a survey made Feb. 16, 1916 of the land of Sylvester Layton, at the instance of Harry M. Saideman Atty, being part of the E fr$^{\frac{1}{2}}$ of the SW fr$^{\frac{1}{4}}$ Section 26, T. 23 N R. 5 W.

C.W. Richards
H.F. Kessener } chain

H. Fred Kessener
County Surveyor

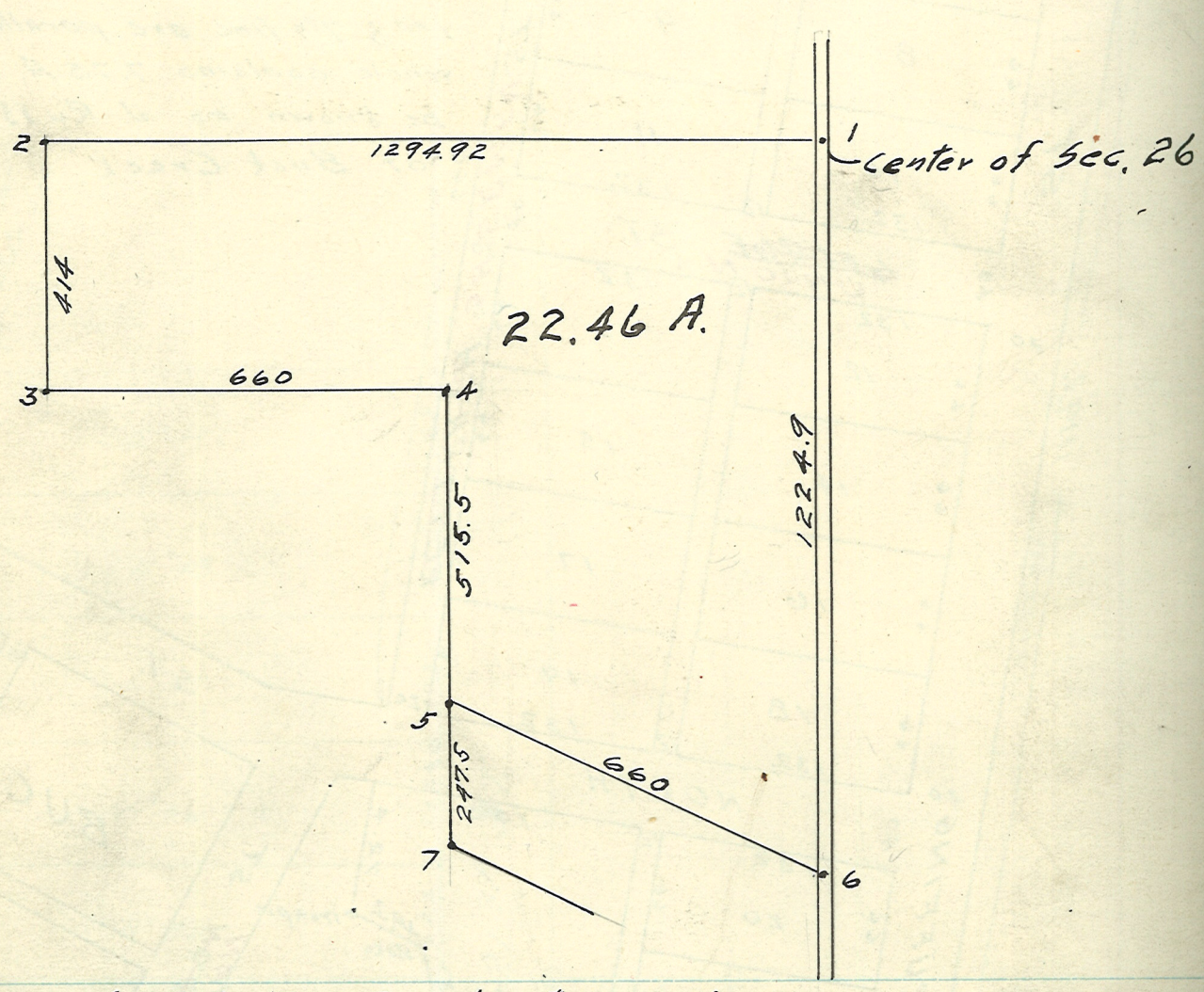

1, 2, 4, 5, 6, 7 Found Stones set

3. Stake

Stone Located in Fall of 1959, by Rex M. Bowman, Reg. Eng. No. 8256, & Helpers.

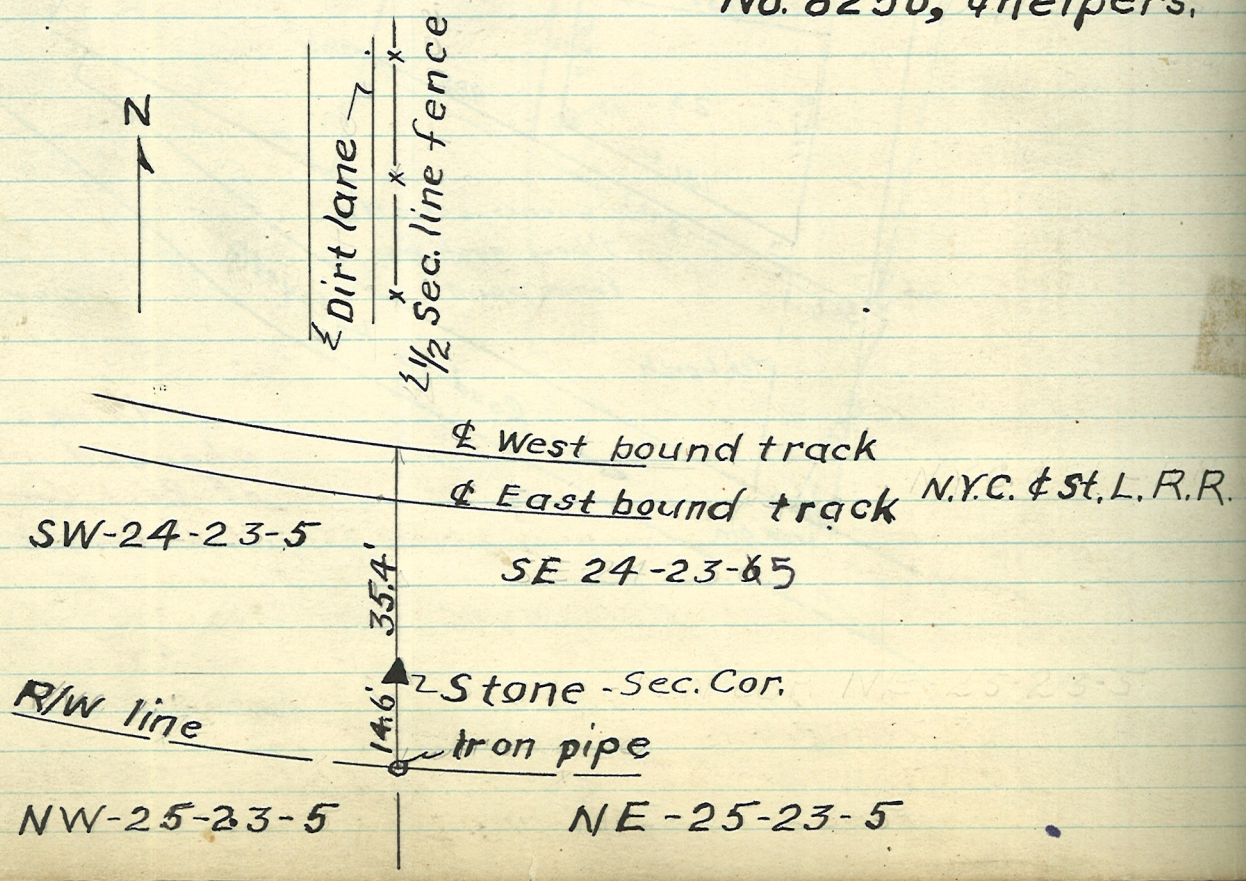

Plat of a survey of 1 A. of land in the SW^4 Sec. 31 T. 23 N R. 4 W.
Made Feb. 23 1916

H. F. Kessener
C. W. Richards } chain

H. Fred. Kessener
County Surveyor.

1 A. belonged to Wm Koepsel.



1 Set Stone
2 " "
3 W. side of 14" maple in fence line
4. Set. Stone in fence line
5. Found Stone

Description of 1 Acre Tract

Beginning at a stone at the NE. cor. of the NW^4 SW^4 Sec. 31 T. 23 N. R. 4 W., thence S. on the E. line of W^2 1534.5 ft. to the ℄ of State Road, thence S. 58° W. along the ℄ of the State 231.6 ft. to a point which is the beginning point of the 1 A. tract. Thence N. 559.5 ft. to a stone, thence W. 75 ft. to a stone, thence S. 604.23 ft. to the ℄ of State Road, thence N. 58 E. along the ℄ of State Road 87 ft. to place of beginning, containing 1 Acr

Plat of a Legal Survey made Feb. 23, 1916 of Lots 3, 4, & 5 Earharts Add. to the City of Lafayette. Ten days written notice given to all interested parties.

C.W. Richards, H.F. Kesscner } chain

H. Fred. Kessener.
County Surveyor.

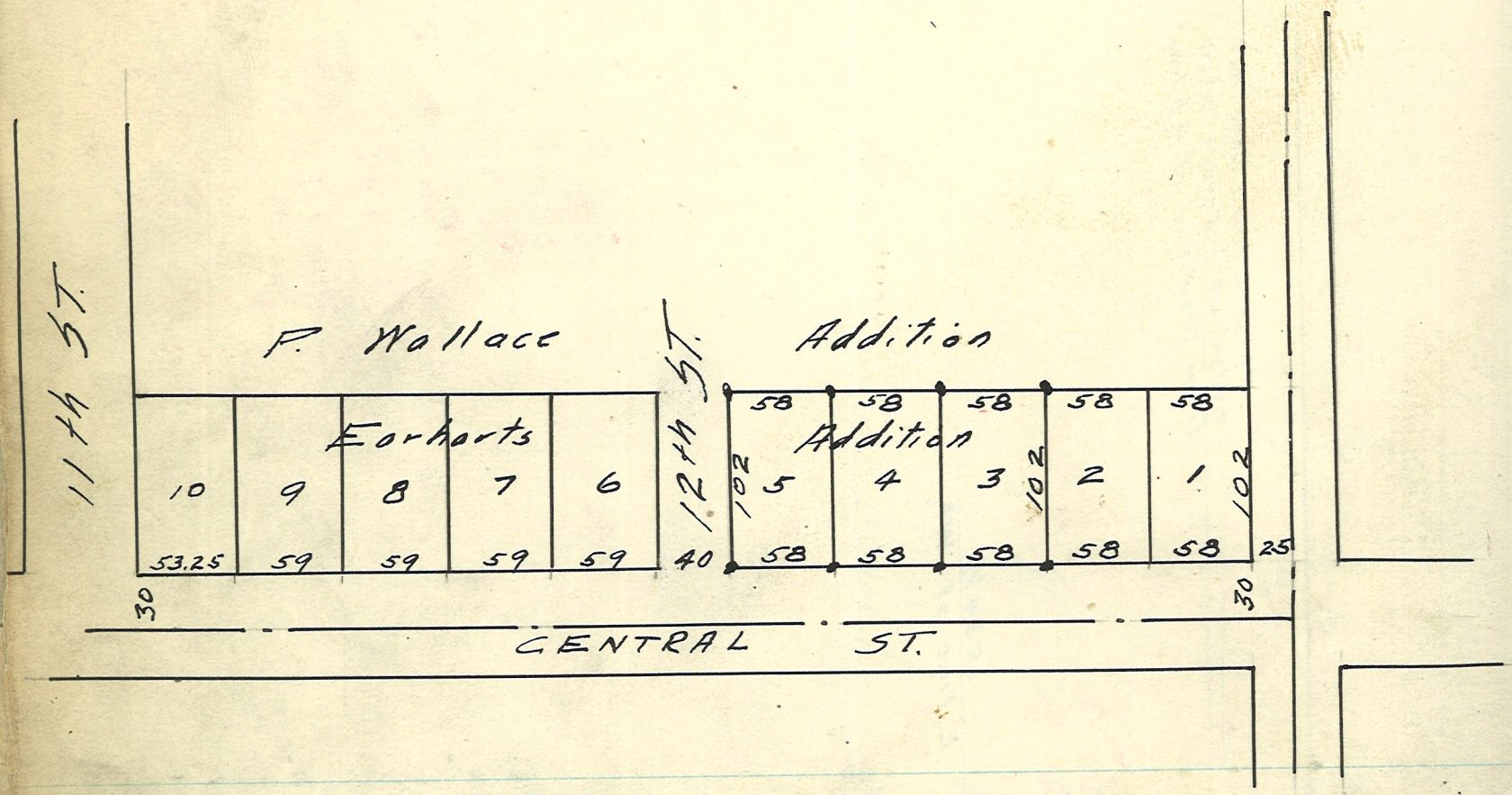

The lots in Earharts Add. were originally 106' in depth, but Feb. 20, 1873 10' was taken off to widen Central St. See Record of City Council H. page 134. On the North 6' was given for an alley by this Addition, with the provision that 6' be given by the land lying North. Nothing was given by P. Wallace Add. so 6' reverts to Earharts Add. See Deed Record 51 page 29 So lots are now 102' in depth.

Lot 10 was originally 61' more or less front. The actual frontage is 53.25ft. caused by taking ground for 11th St.

Plat of a survey made at the instance of J. M. Brown

in Sec. 27, T. 23 N., R. 5 W. Feb. 28, 1916

H. Fred Kessener.
County Surveyor.

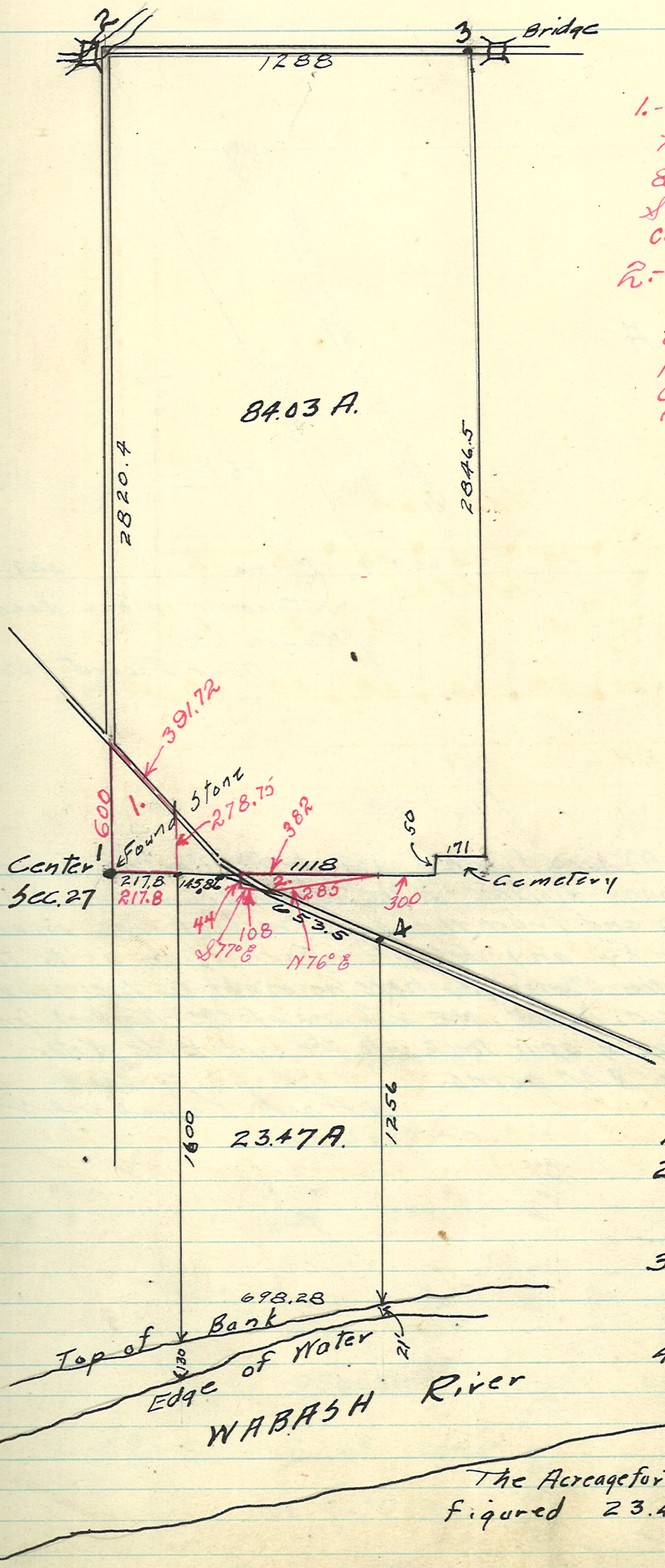

1.- Plat of a survey made at the instance of Freeman Wood & Chas Hickman. Part of the SW¼ NE¼ Sec. 27- T-23N- R-5-W. Containing 2.19A

2.- Plat of a survey made at the instance of Freeman Wood & Chas. Hickman. Part of the NW¼ SE¼ Sec 27-T 23N- R. 5W. Containing 0.36 A Aug. 5-1919.

E. C. Minton.
County Surveyor.

per. R. E. M.

Found Stone at corner No. 3 on Oct. 6, 1932 by use of reference given below. Stone about 1 Foot below road surface.

H. B. Gray
Depoty Sur.

1. Found Stone
2. Located Point in Creek
   19' from N.E. cor bridge
   48.2' " N.E. end of retaining wall
3. Set Stone
   41½' N. Westerly to 36" Cottonwood
   12' from S.W. cor bridge
4. Located pt. from old witness
   20" Hickory S 60° W 28.8'

The Acreage for the lower piece was figured 23.47 A to top of Bank

Plot of measurements taken Dec. 21, 1915. for Eliza D. & Dan'l. Hartnett in the S. part of School Lot #7 T. 23 N. R 4 W. Made at instance of Homer W. Henegar.

H. Fred. Kessener

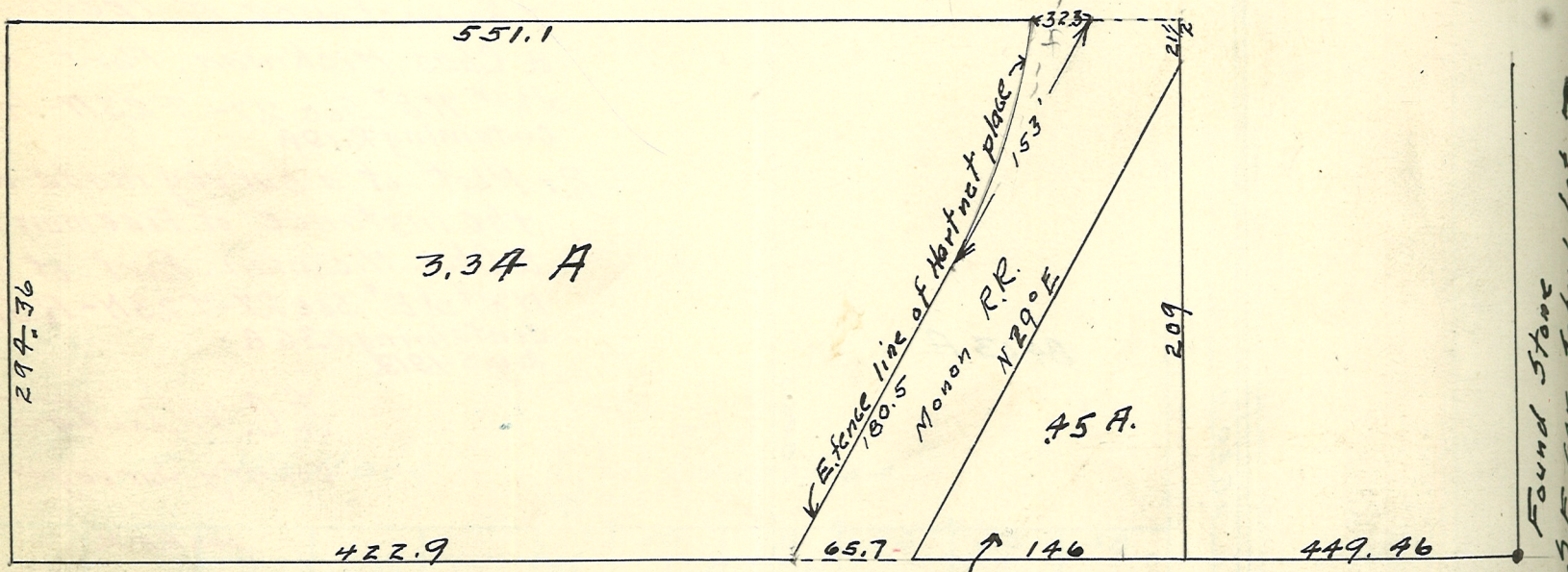

The acreage (3.34 A.) was figured as if the Hartnet fence on the E. side was back the same distance at the N end, from the ℄ of spur track as it is on the S end from the side track. I was unable to obtain from the Monon Ry. any definite information as to their R.O.W. at this point. If the Monon Ry have no right to the small triangular shaped piece in the N.E. corner of the Hartnet land. which they have used for a spur track into the old Wide Water the acreage should be 3.40 acres.

H. Fred Kessener

Plat of a division of land of Rudolph Kathman, being lots 19, 20, & 21 and 13 3/4' off the E. side of Lot 22 of Oakland Add. to City of Lafayette being in Sec. 29 T. 23 N. R. 4 W.

March 3. 1916

H. Fred Kesseler.
County Surveyor.

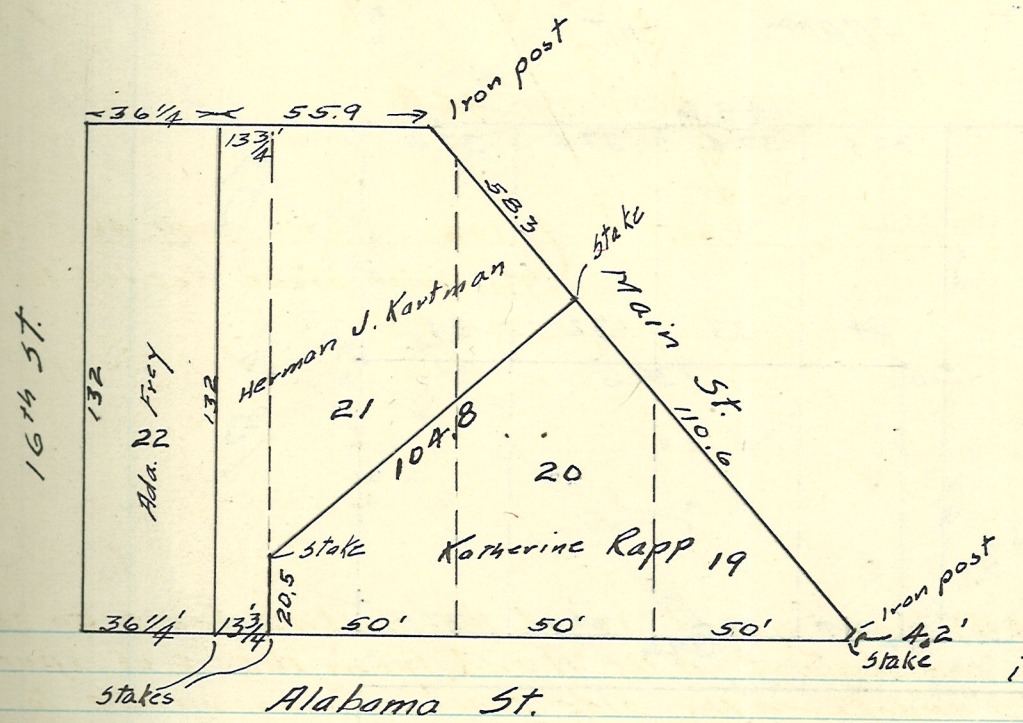

Lot 18 is small Δ pt at intersection of Main St. & Alabama St.

Stone location (stone lowered) November 15th, 1955 by
Arthur F. Buerkle, Tipp. Co. Surv.
Guy H. Pacey } deputies
Marvin D. Bramble }

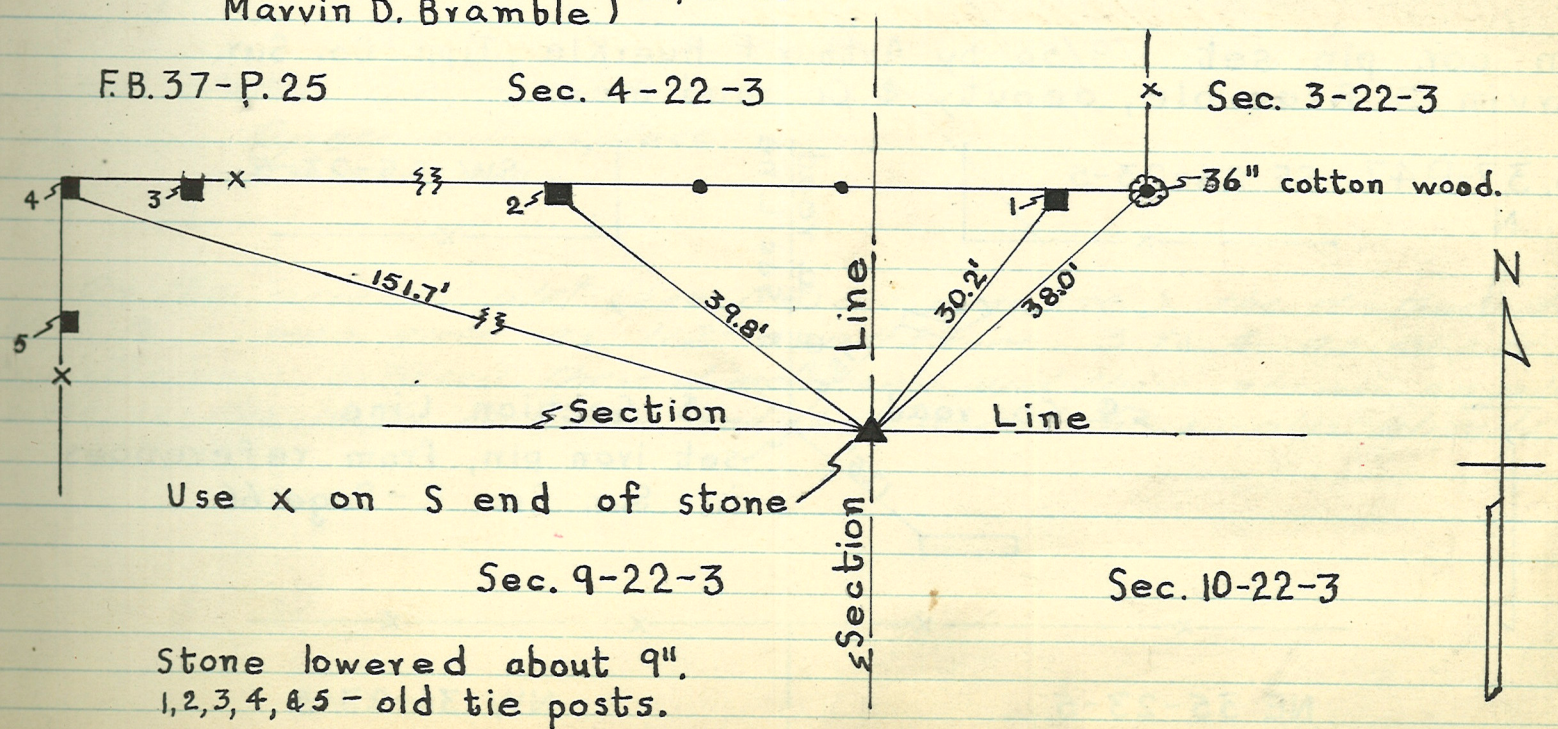

Stone lowered about 9".
1, 2, 3, 4, & 5 - old tie posts.

Plat of a survey, made of the division of Lots 31, 32, 33 & 34 of N. Justice 4th Add. to City of Lafayette Ind.

Made Mar. 6, 1916 for Herman Ratzlaff.

H. Fred Kessener.
County Surveyor.

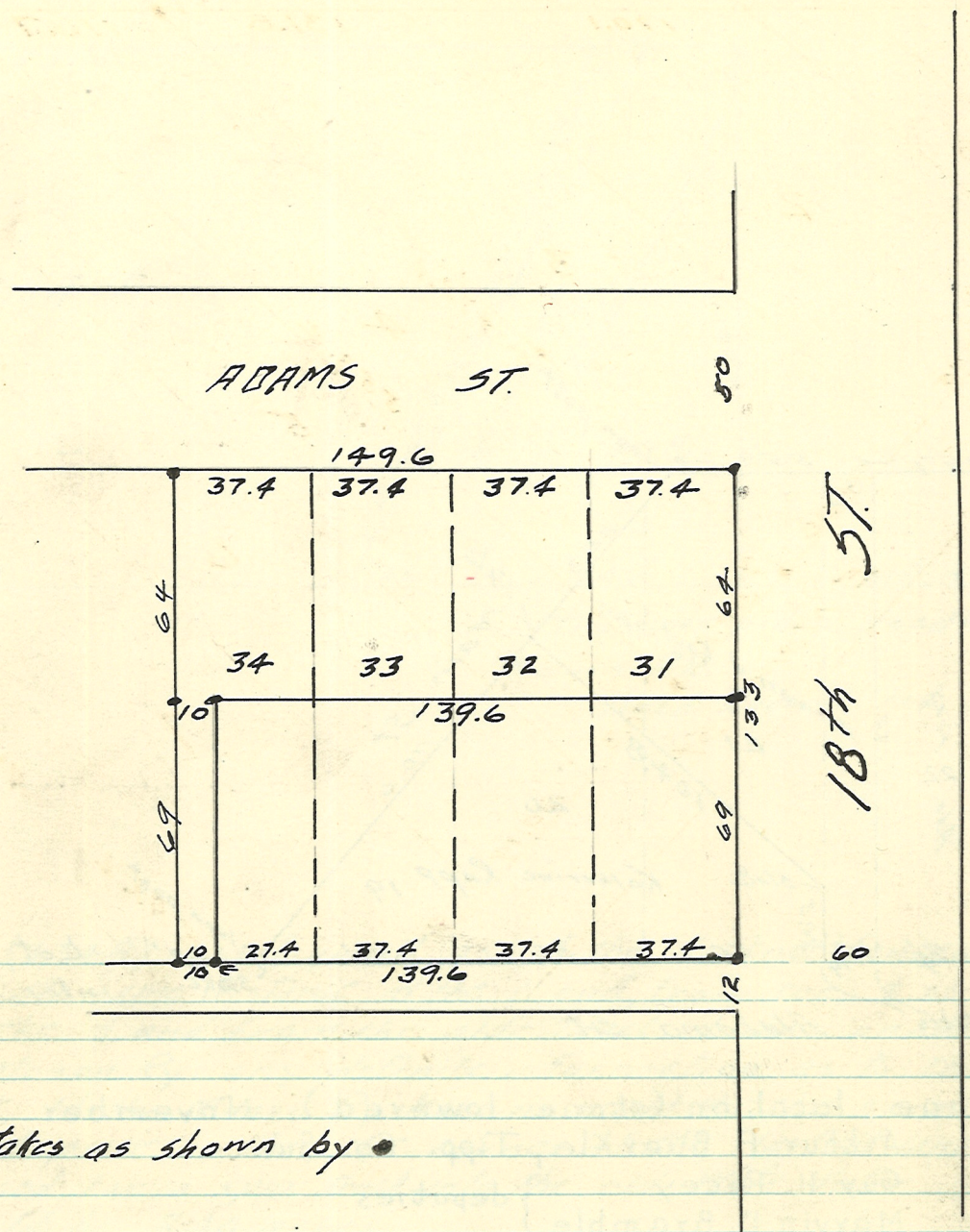

Set stakes as shown by •

Iron cor. pin set 1/9/56 by Arthur F. Buerkle, Tipp. Co. Sur. Marvin D. Bramble, deputy & Co. road men.

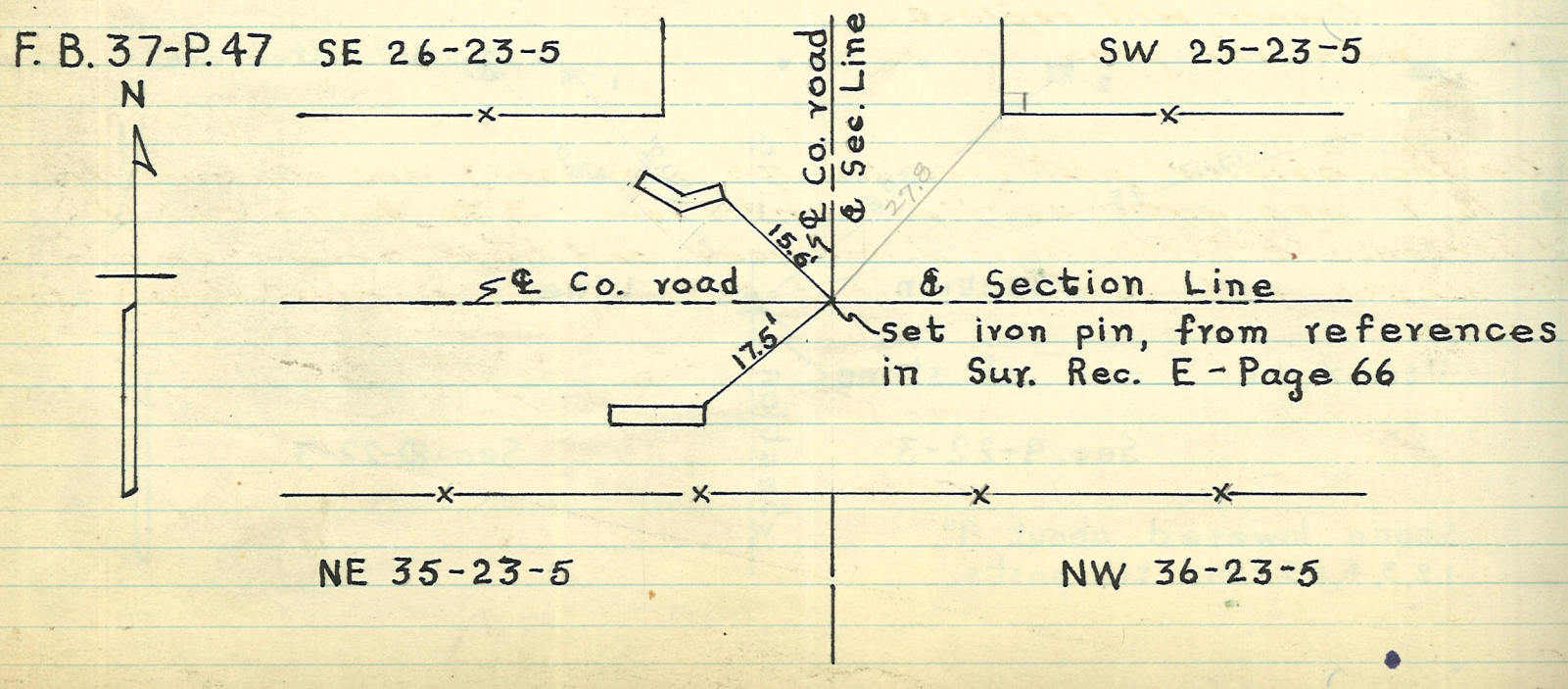

Plat of a survey made for Harvey H. Kantz in the SW¼ Sec. 27 T. 23 N. R. 4 W. , being Lot #4 in H. Taylors Add. of Out Lots.

Made Mch. 31, 1916

H. Fred. Kessener.
County Surveyor

C.W. Richards } chain
H.F. Kessener }

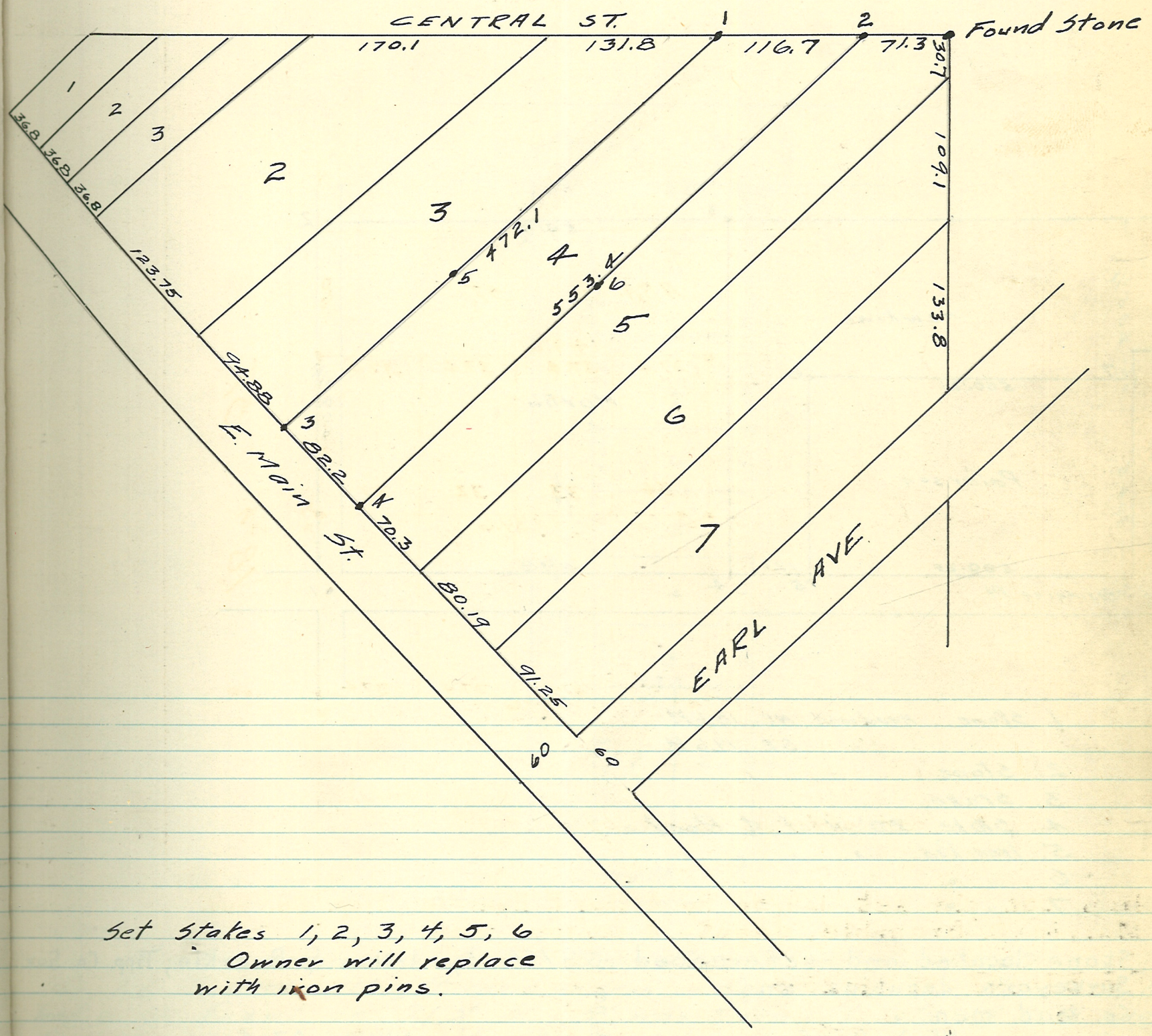

Set Stakes 1, 2, 3, 4, 5, 6
Owner will replace with iron pins.

On the original plat (See D.R. 105 page 158) the distance from stake 2 to 1 was given as 112' and from 3 to 4 as 81.2 ft. The difference between these dimensions and those shown on plat was the surplus in the Out Lots, and Lot 4 had the surplus already fenced in. H.F.K.

Plat of a survey made Apr. 5 1916 in ~~SW~~ SE4 Sec. 13 T.22N. R6W.

H. Fred Kessener
County Surveyor

C.W. Richards } chain
H.F. Kessener }

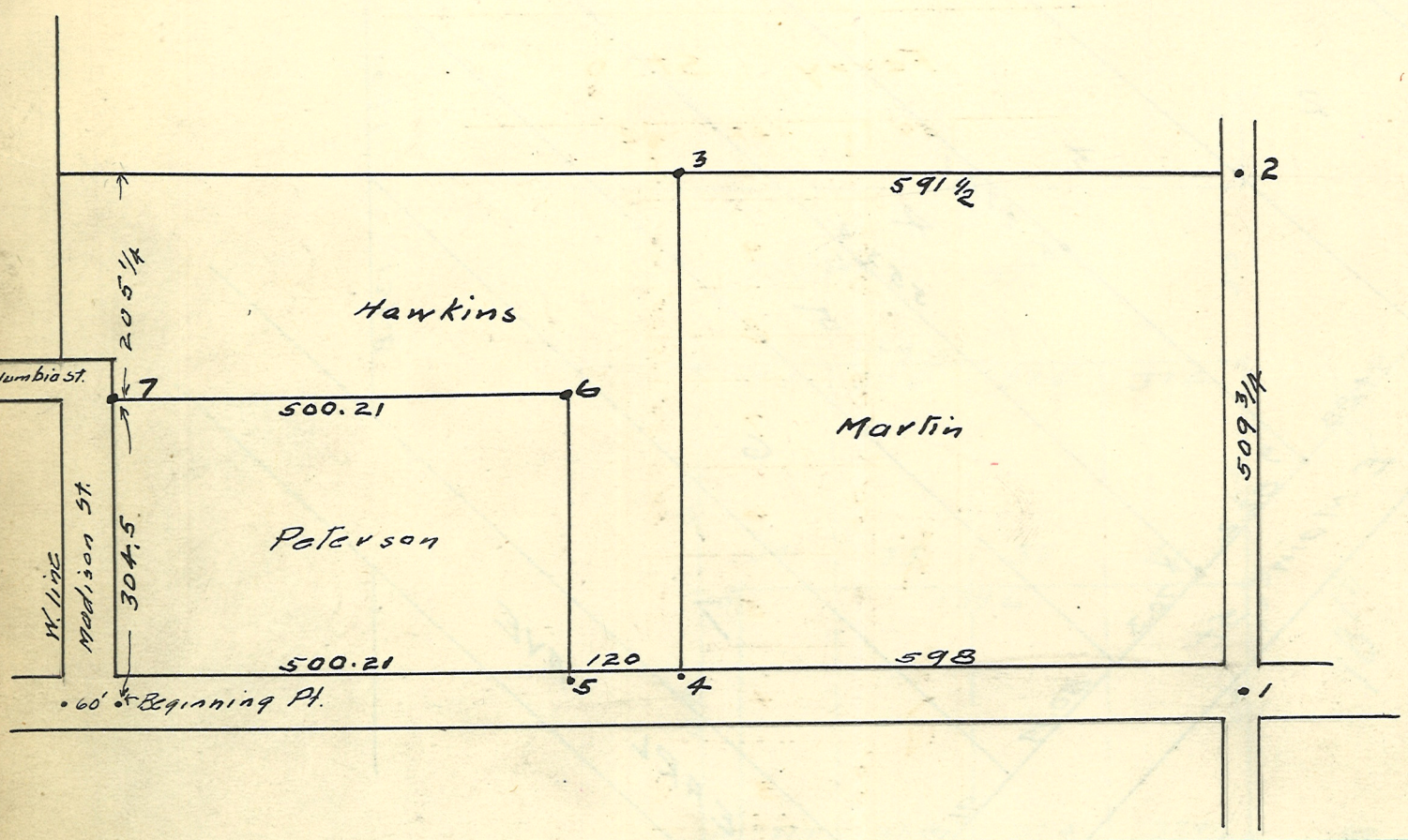

1. Stone Headwall N.E. 18.6 ft.
   " S.E. 19.6 ft.
2. Stone
3. Stake
4. Stake 20' N of ℄ Road
5. Iron Rod " " " "
6 " "
7 " "

Stone located and referenced 1/9/56 by Arthur F. Buerkle, Tipp. Co. Sur
Surveyor's deputies and
Co. road men.

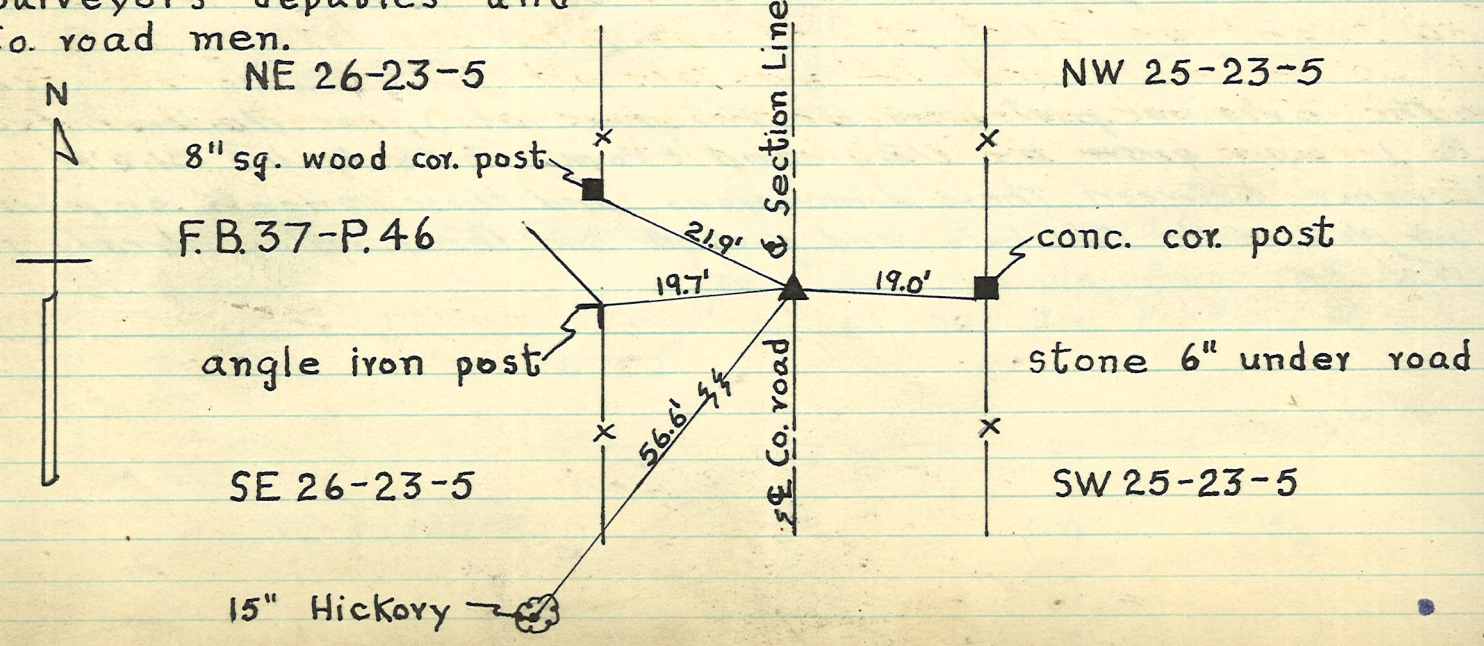

Plat of a survey made of Lots 7,8,89 of Rubys Add. to the City of Lafayette. Stakes set as indicated by crosses. All interested parties present and concenting.

Surrered 4/18/1916

C.W. Richards
H.F. Kessener } chain

H. Fred Kessener.
County Surreyor.



In the original plat see Deed Record 49 page 247 lots 1 & 2 were 116½ ft. more or less in depth., and all the other lots had a 50' front on 21 St. St. 5' was taken off lots 1 & 2 to make South St. 60' in width and 14' was take off lot 10 to make Ferry St. 60' in width. The measurements on the above plat, meet and verify the old fences, though from the original plat all the surplus should go to lots 1 & 2

H. Fred. Kessener.

Survey made of lot no. 2 in Jacob & Hoovers Add. to Lafayette Ind. May. 11. 16
found the rear of the lots 10 to 3 from 2' to 3½' too far north & lots 1 & 2 short.
6" as marked below. Done for the Sons of Abraham for Church.

Short on alley side only
H.F.K.

H. F. Kessener C.S.
C. W. Richardson Dep.

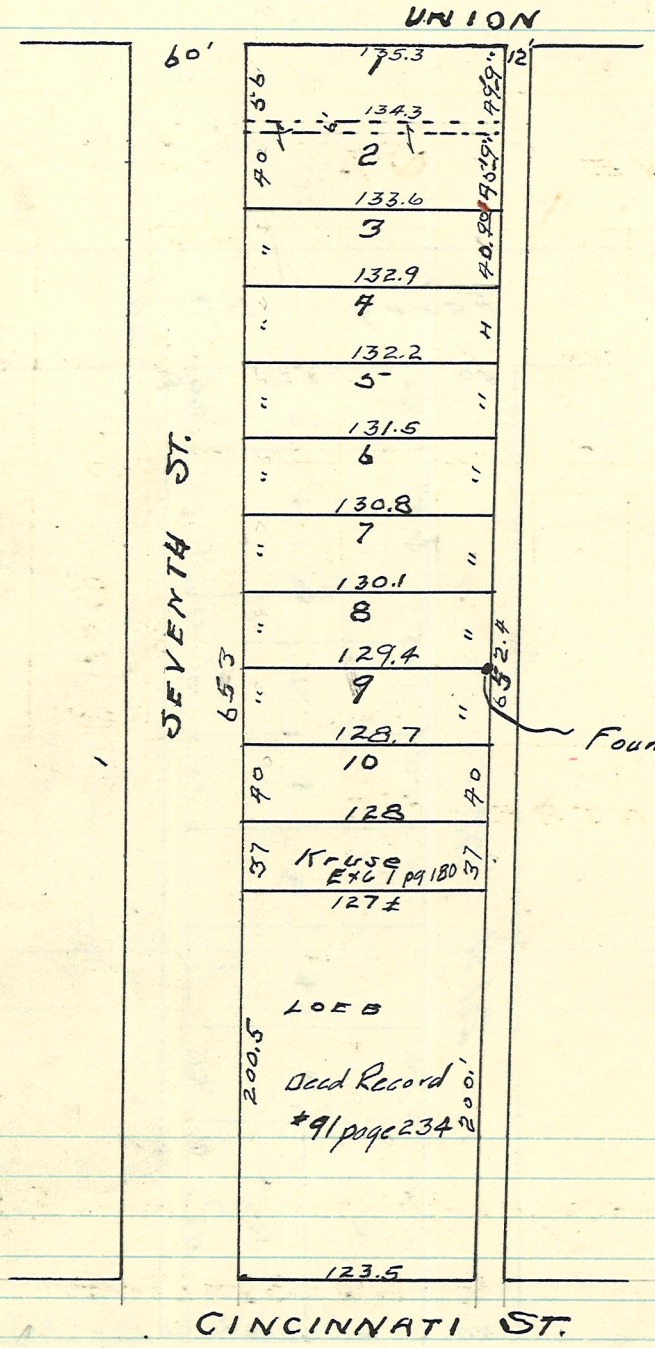

Stone located and referenced 1/9/56 by Arthur F. Buerkle, Tipp. Co. Sur.
Surveyor's deputies and
Co. road men.

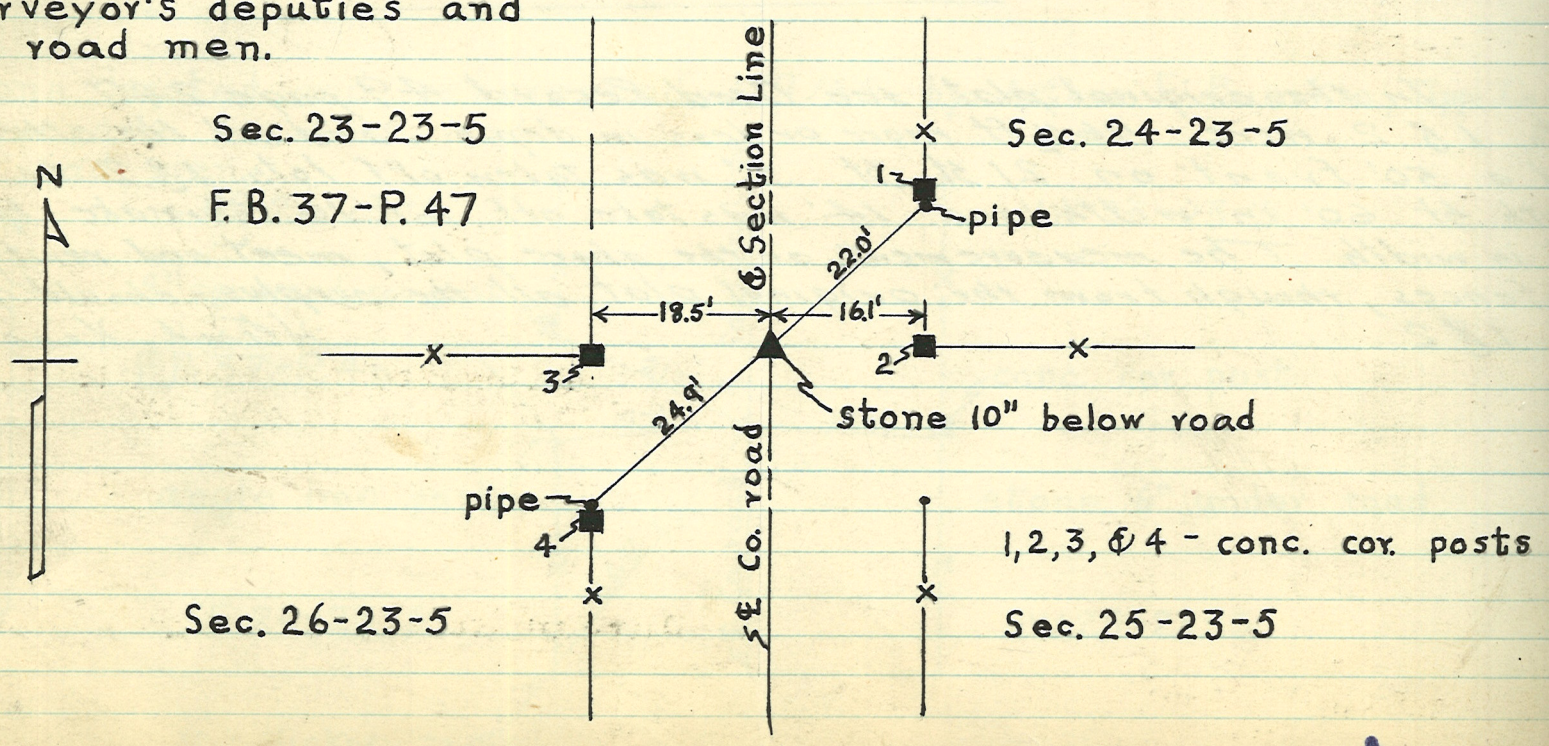

Legal survey of Lots 81 to 88 inclusive, made at the instance of Mrs. Theonnis in Oak Land Add. to Lafayette.
After due notice, survey was made Oct. 10. ~~19~~ 1914.
Most of the parties interested being present and consenting

G.W. Richards C.S.

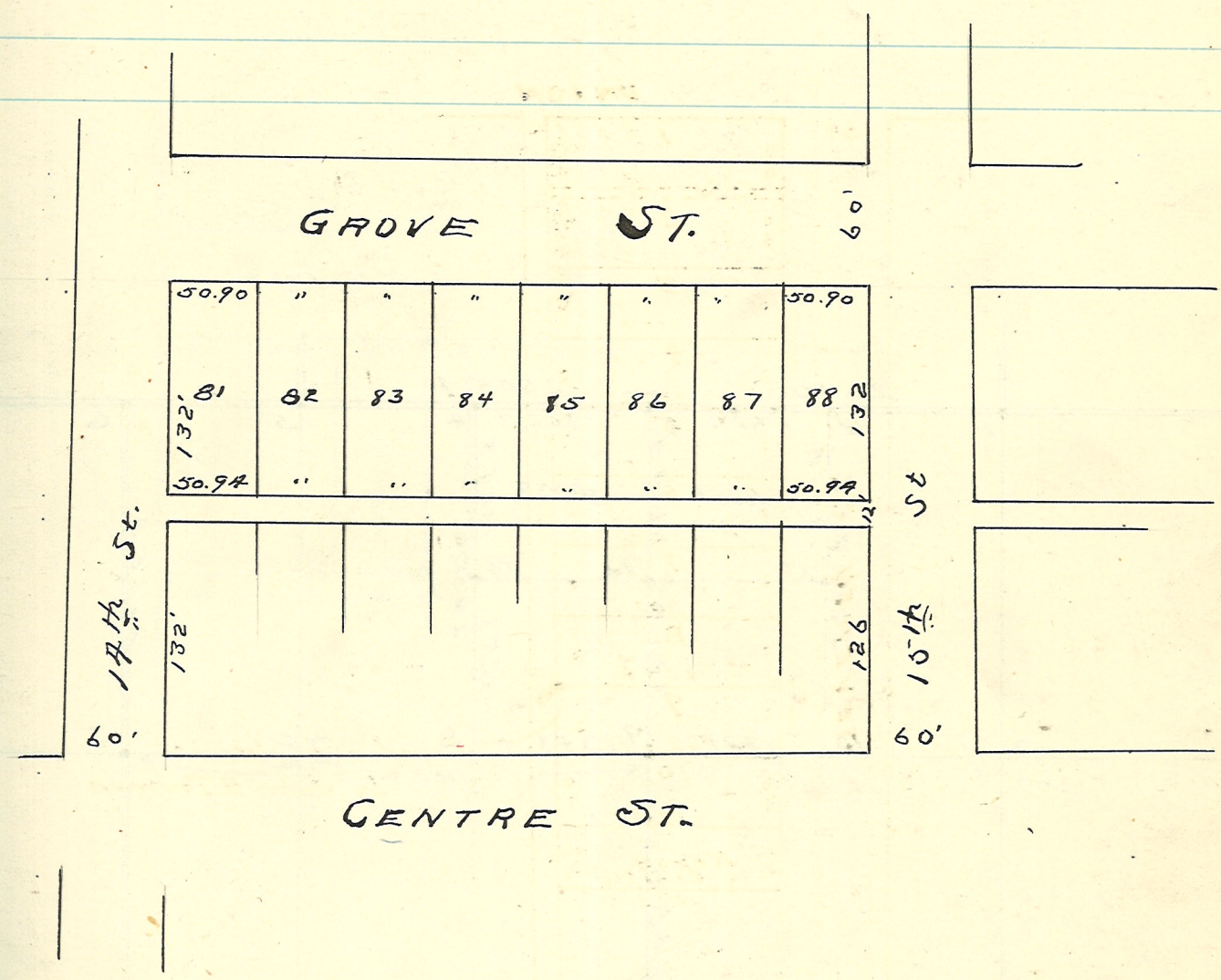

Markers located and referenced 1/5/56 by Arthur F. Buerkle, Tipp. Co. Sur.
Guy H. Pacey } deputies
Marvin Bramble }

E - NW 33-23-4

F.B. 37 - P. 43

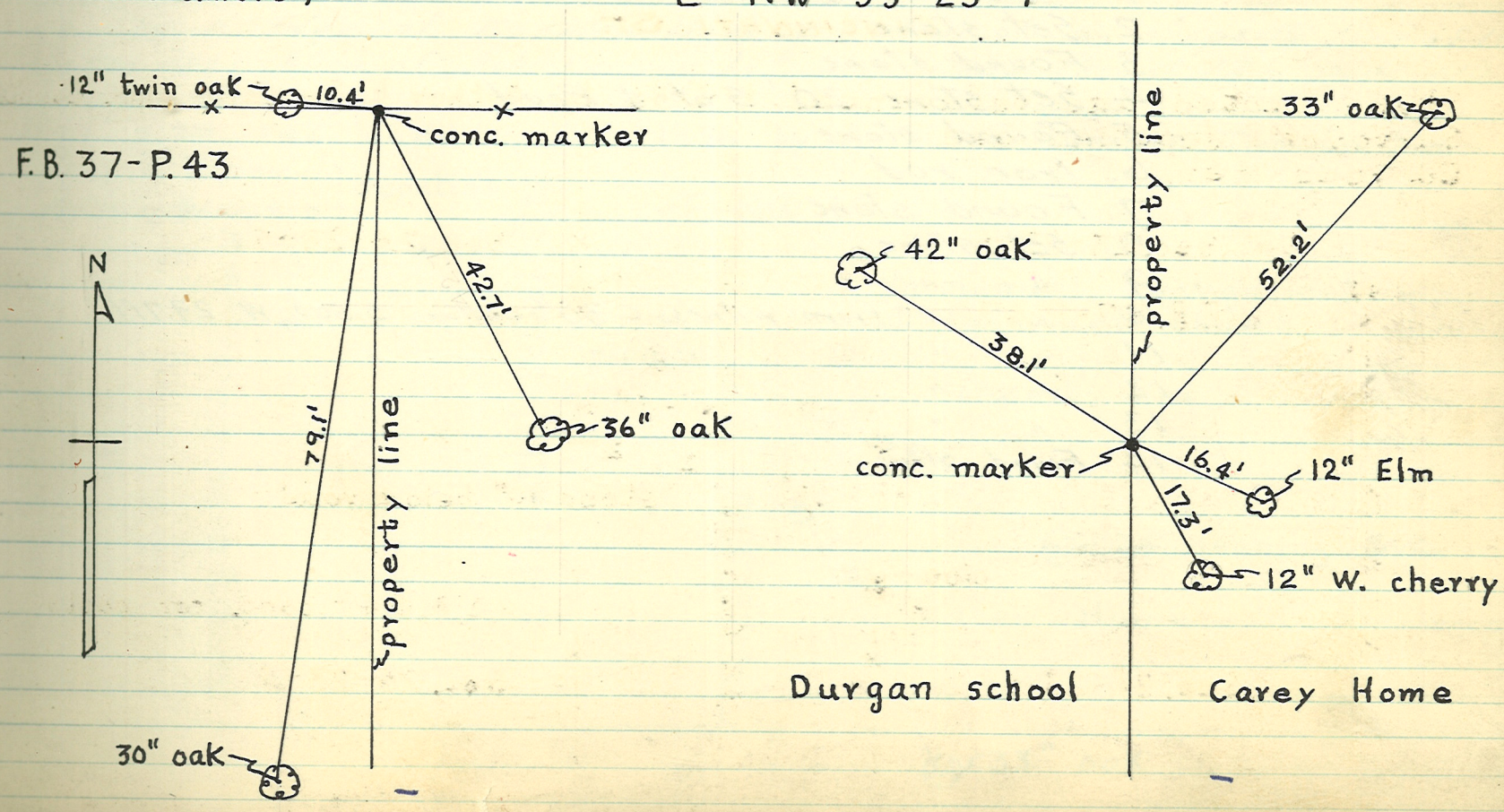

Plot of a survey made June 5, 1916. at the instance of C.E. Welsh and Dunwoody of the NE¼ NE¼ S.29, T.24N., R.5W. & the NW¼ NW¼ S 28, T.24N., R.5W.

C.W. Richards } chain
H.F. Kesseaer }

H. Fred Kesseaer.
County Surveyor.

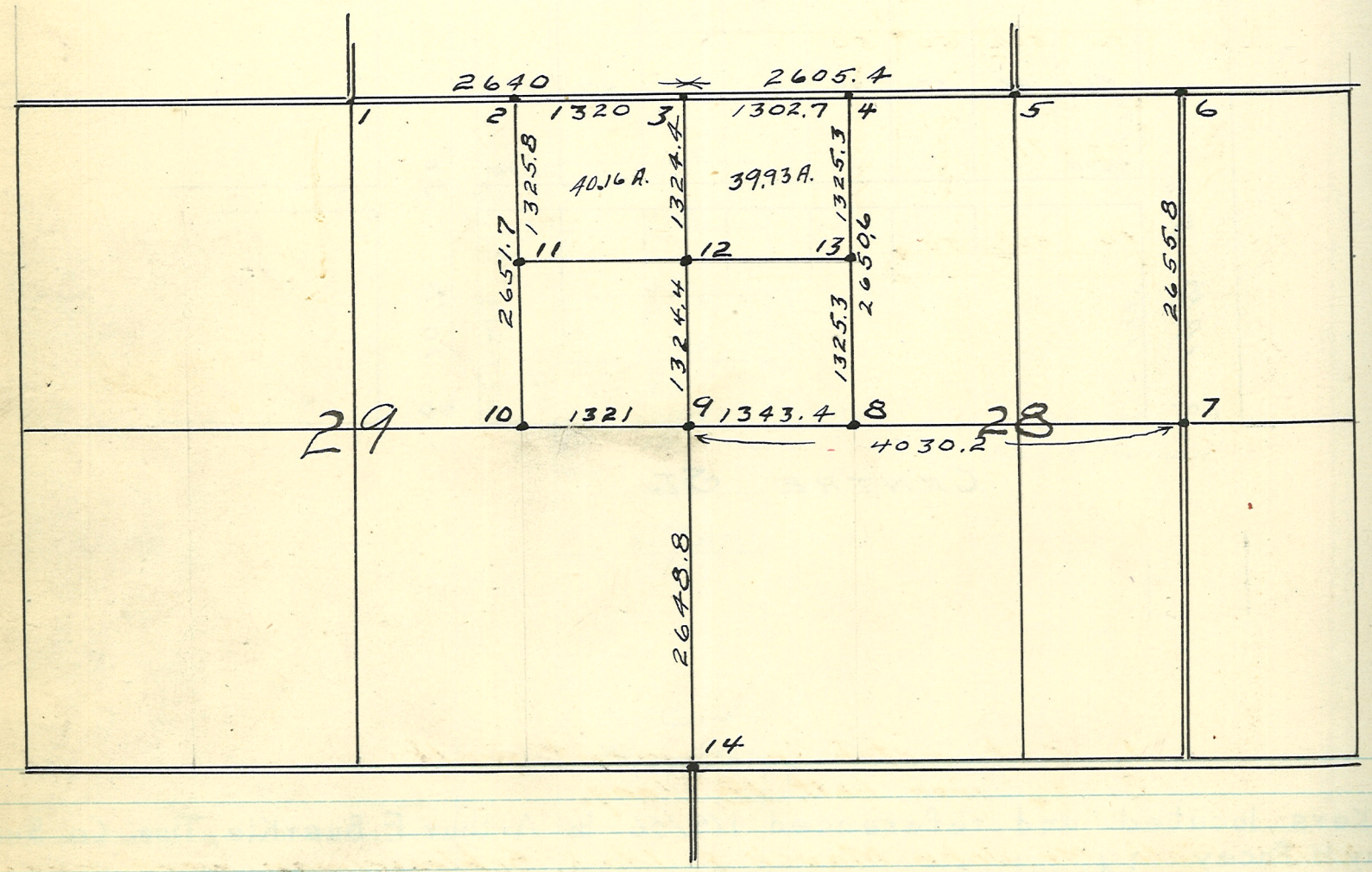

1. Found hedge stake set stone
2. Set stone
3 Found stone
4 Set stone 20' S of ℄ Road
5. Found stone
6. Iron rod
7. Found stone
8. Set stone
9 " "
10 " " from witness C. 30" cotton S. 50¾ W. 29.7ft.
11 " "
12 " "
13 " "
14 Found Stone

Plat of a legal survey after 10 days notice of the line btw. Schlesselman and Mauch on S. side of North St. btw. 11th & Erie Sts. in City of Lafayette in T.23N., R.4W.,

Notices sent May 29, 1916

Survey made June 12, 1916

H. Fred Kessener
County Surveyor.

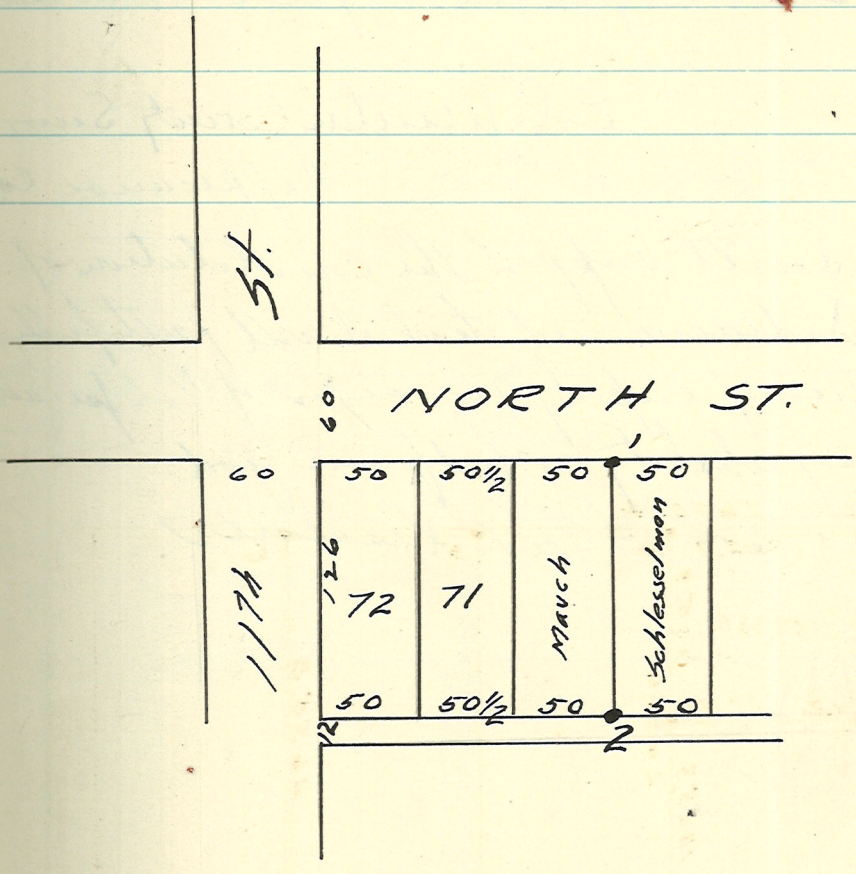

1. Cut notch in cement walk.
2. 3/4" iron bolt 18" long.

Note: Both Mr. John Mauch & Ida K. Schlesselman were present and satisfied with the line as established

The E. edge of E. sidewalk is 2.2 ft. W. of E. property line of 11th St.

For description of Schlesselman lot see Deed Record 126 page 110.

Iron pipe set January 5th, 1956 by Arthur F. Buerkle, Tipp. Co. Sur.
Guy H. Pacey } deputies
Marvin Bramble }

E-NW 33-23-4

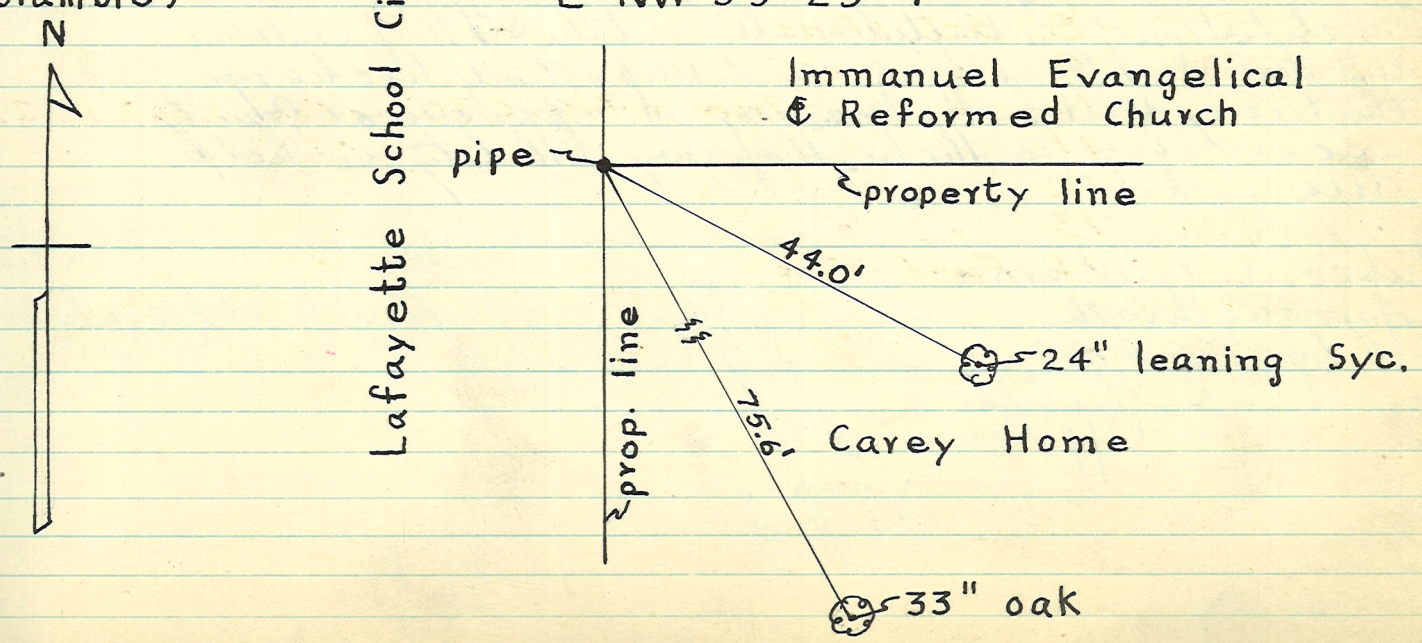

State of Indiana }
Tippecanoe Co } SS.

I hereby make, ~~and~~ constitute and appoint H. Fred Kess of Tippecanoe Co. State of Indiana to be my true and lawfull Deputy to the office of County Surveyor of said Co and State to the extent provided for in the Statues of the state of Indiana

In witness thereof I set my hand and seal this the 1st day of Jan 1917

E. C. Minton County Surveyor
Tippecanoe Co.

I do solemnly swear that I will support the constitution of the United States and the state of Indiana and that I will faithfully and impartially discharge the duties of Deputy surveyor of Tippecanoe County according to the best of my ability so help me god.

H. Fred Kessener.

subscribed and sworn to before me this the 1st day of Jan 1917
E C Minton C.S.
Tipp Co

State of Indiana }
Tippecanoe Co } SS.

I hereby make constitute and appoint Walter G Skemp of Tippecanoe Co State of Indiana to be my true and lawfull depu to the office of County surveyor of said County to the extent provide for in the Statues of the State of Indiana

In witness whereof I set my hand and Office Seal This the 26th day of March 1917

E C Minton Co. S
Tippecanoe C

I do solemnly swear that I will support the constitution of the United States and the State of Indiana and that I will faithfully and impartially discharge the duties of deputy surveyor of Tippecanoe County according to the best of my ability so help me god.

Subscribed and sworn to before me this the 26th day of March 1917
E C Minton C.S.
Tipp Co.

Walter G. Skemp.

Resigned ~~[illegible]~~ Dec 10-1917

Plat of a remeasurement of a survey made by E. B. Vawter
5/24/1910. Remeasured at the request of A. C. Neck 6/21/1916

H. Fred Kressner
County Surveyor

Checked all measurements except those given on Schmeirer Road, which change was caused by changing the pt. of angle when new road was built in 1915

H.F.K.

S² NW fr ¼ Sec. 8, T. 23 N., R. 4 W.

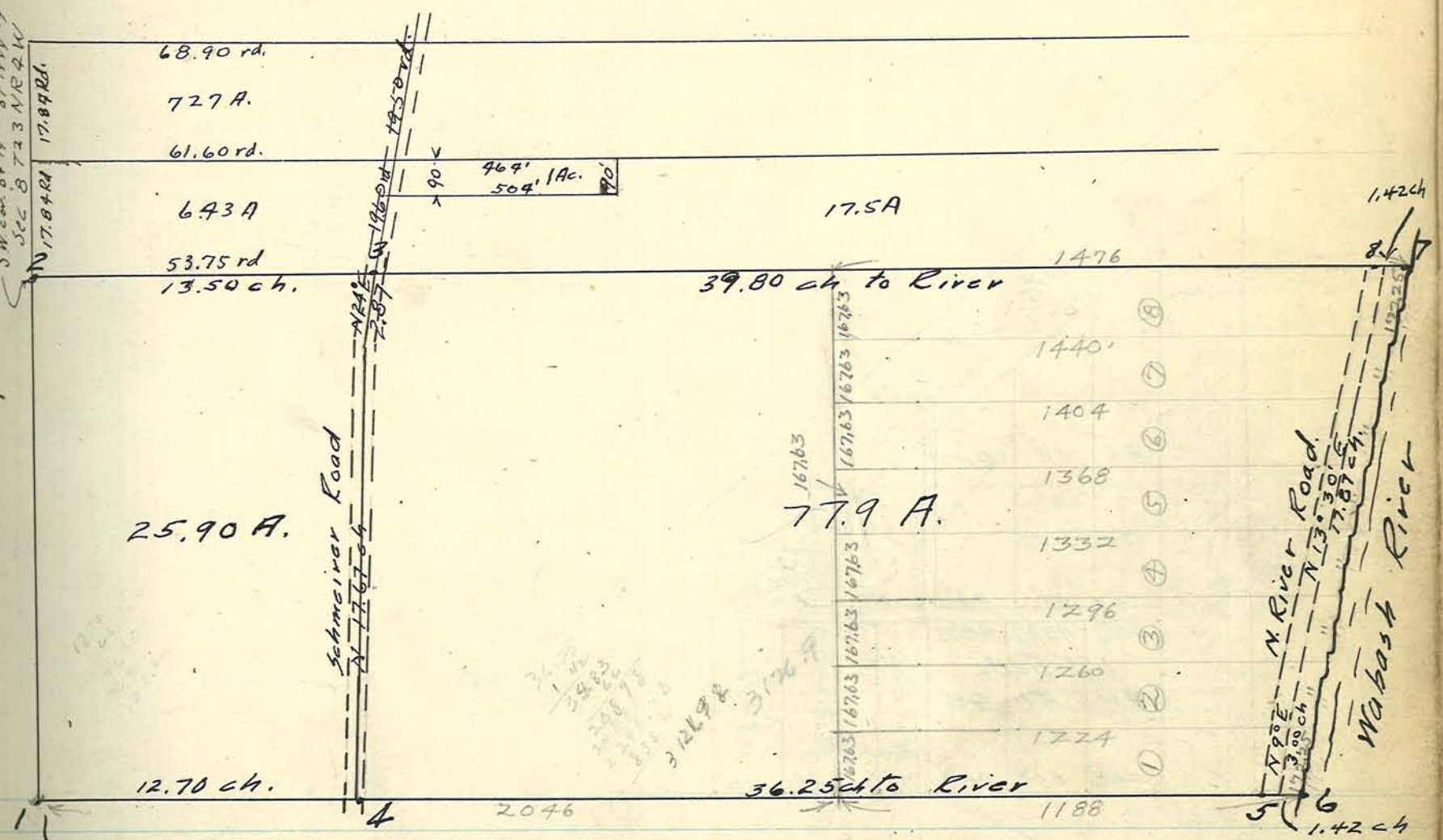

1. Stone
2. "
3. Post stone W. 25.5 ft.
4. " " "W" West .40 ch.
5. Iron post Linn 30" N 8° E. .08½ ch
6. Post on River Bank
7. " Maple 20" East .15½ ch
8. Iron Post. W. Walnut 20" N 13° E, 55½ ch

Measured off 1 Acre tract of 90' width 4-26-30 for Shook. C.M. Draper

Lines and Figures in pencil copied from a Plat of Wabash Heights (Out Lots) in part of the NW fractional ¼ - Sec. 8 - T 23 N - R 4 W, made by E. B. Vawter, date unknown. All measurements in feet and hundreths.
Copied March 16, 1942

Plot of a legal survey made July 12, 1916 at the request of Belle G. Towers - Ten day notice served on all interested parti

H. Fred Kessener
County Surveyor.

Plat o
Cabot &
made fo
Edward

Sc

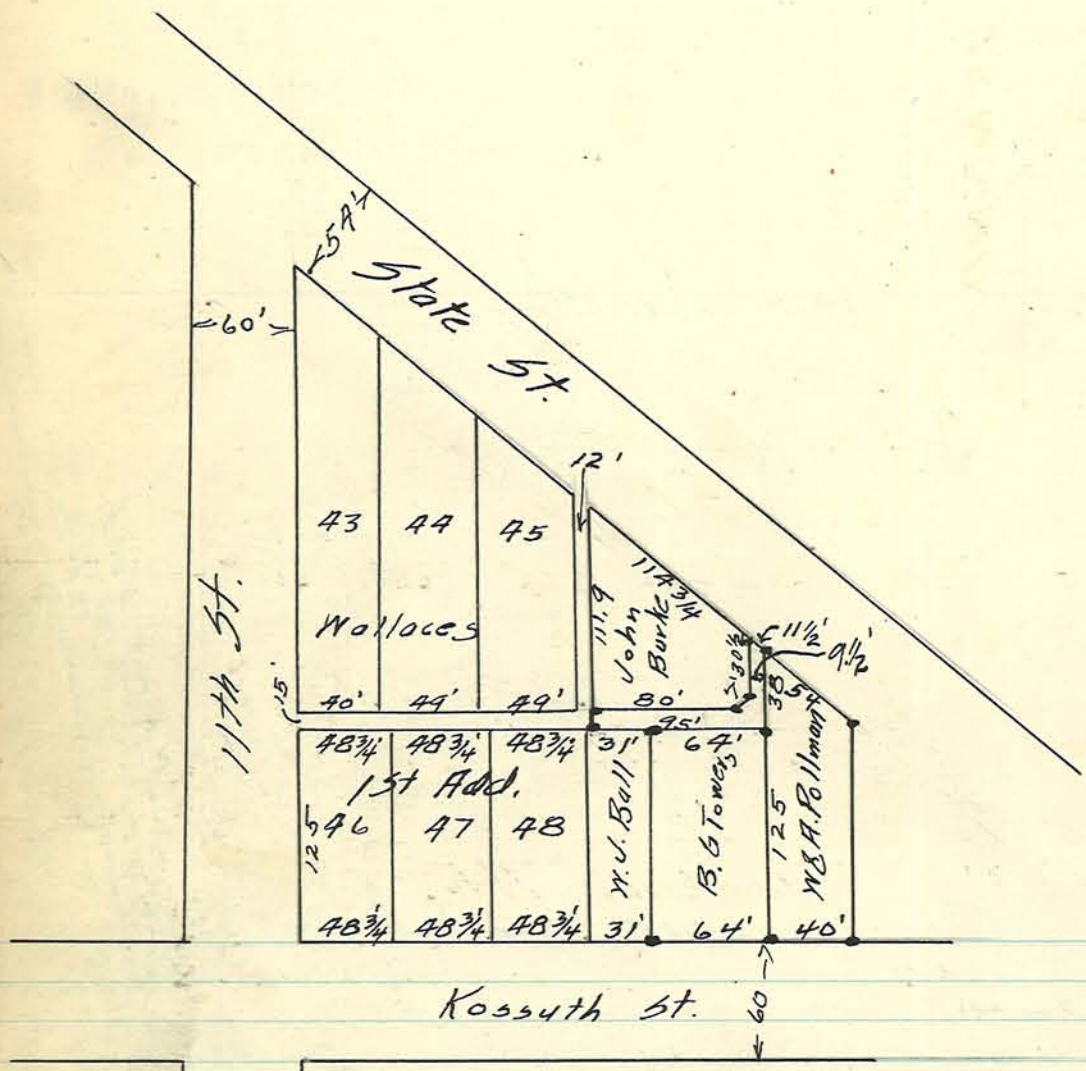



Wabo

t the
sted parti
r
urveyor.

Plat of a survey made Aug. 2, 1916 of part of Fr. Lot 5 Cabot & Huntingtons Add. to City of Lafayette. Survey made for Thieme & Wagner Br. Co. of land bought from Edward B. Poling

H. Fred Kessener
County Surveyor.

Set points 788 for Northern Indiana Gas & Elec. Co. Sept. 9 1916
H. Fred Kessener

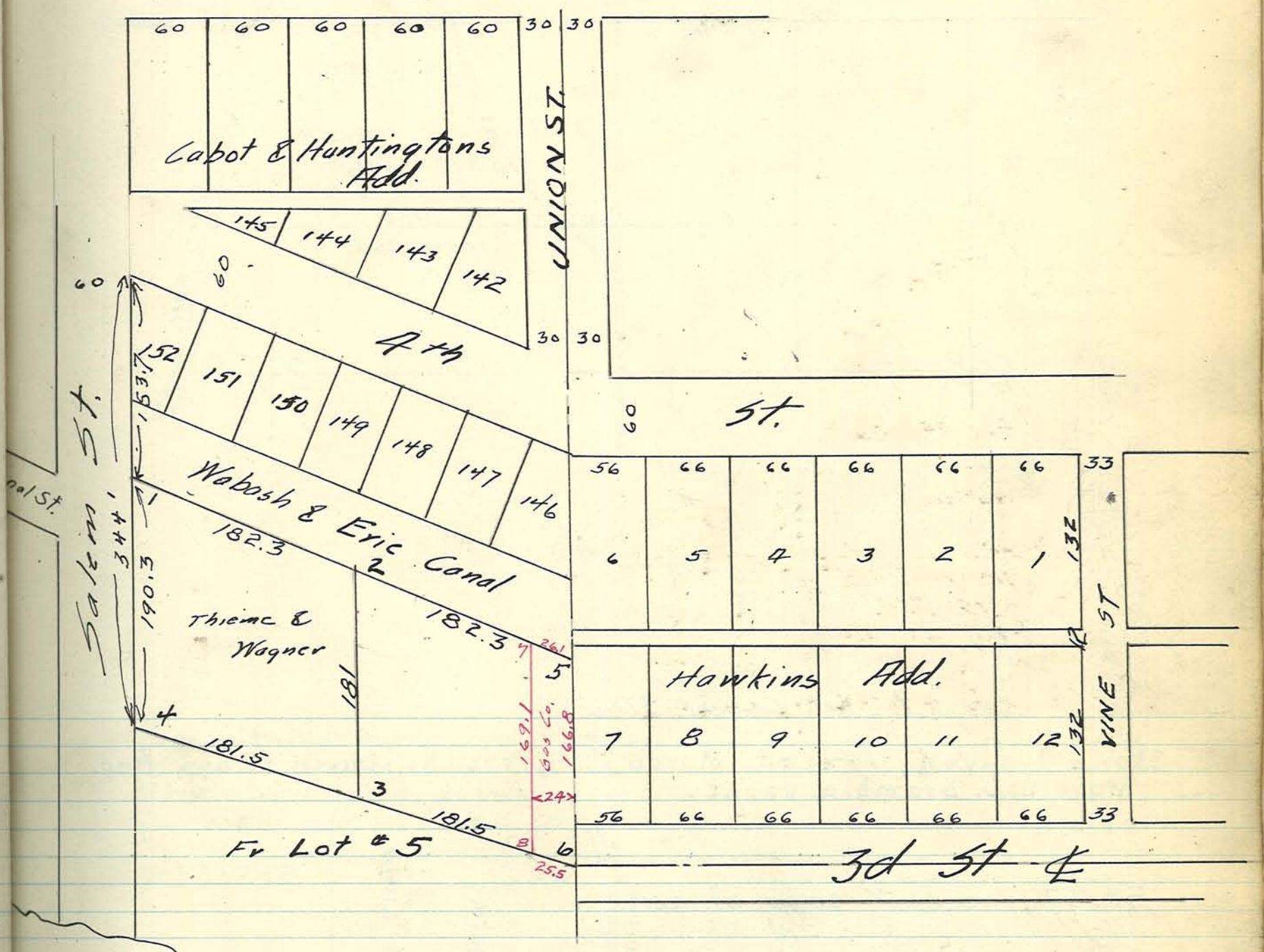

1. Iron Bolt. - Found Bolt Oct. 14, 1930 (About 1½ under Ground
2. 1½" iron rod
3. 2" iron pipe
   & 10" sycamore stump 5'2" N
4. 2" iron pipe
   iron pipe 50' E.
5. iron pipe
6. " "
788 " "

Note: Alley in Hawkins Add and 3d St. Vine to Union St. vacated & changed. See City Engineers Record of Streets & Alleys.

Plat of a survey in NE^{4} 28 T.22 N, R.4 W. & N^{2} Sec 27-22-4

March 27, 1917 E.C. Minton C.S.

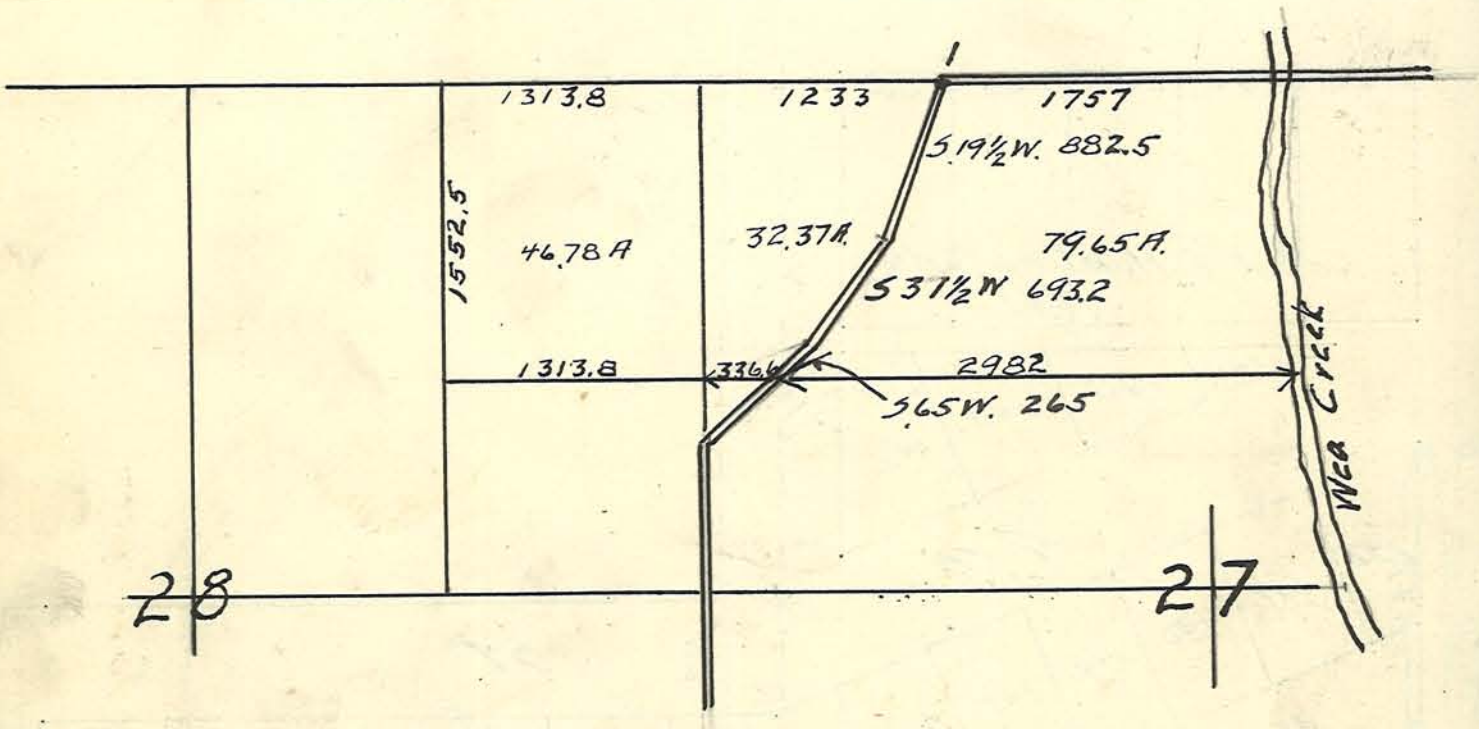

1. Set Cement Stone

Stone located, lowered March 9th, 1956 by Guy H. Pacey, Dep. Sur.
Marvin D. Bramble, deputy

F.B. 37, see back page of book

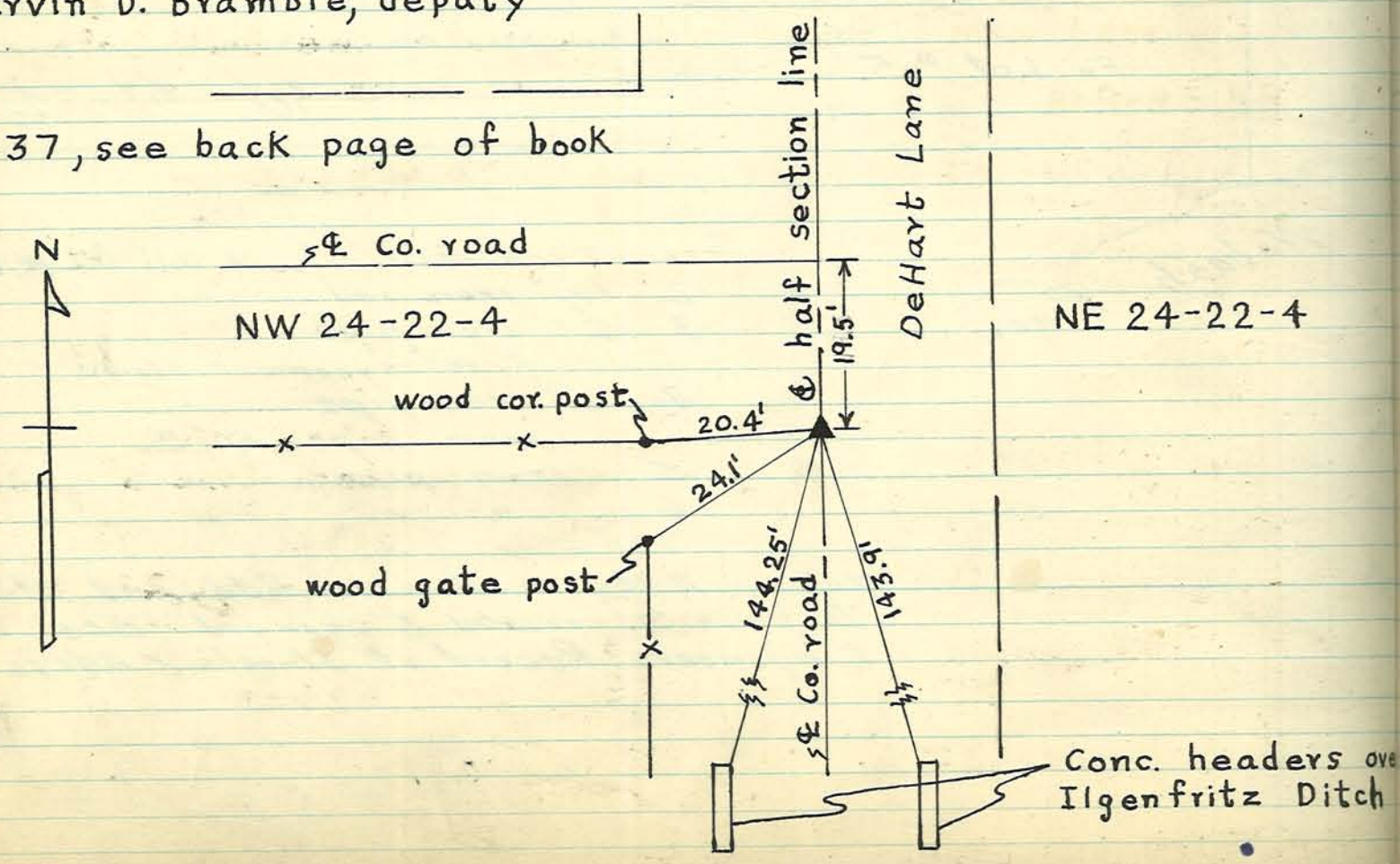

Plot of a survey made for the Thieme & Wagner Br. Co. Mch. 12, 1917 of Pt. lot 146 and lots 147, 148, 149, 150, 151 & 152 Cabot & Huntingtons Add to City of Lafayette, and also of a strip of ground lying west of above lots, to which the above named Co. have had undisputed possession for more then 20 years, this West boundery line of the Brewing Co. property, was agreed upon by J. Wagner, Pres. of Thieme & Wagner Br. Co., and A.H. Westfall, Gen. Mgr. of the C.I. & L. Ry. Co. on the 14th day of Nov. 1913.

E.C. Minton C.S.
by H. Fred Kessener Dep.

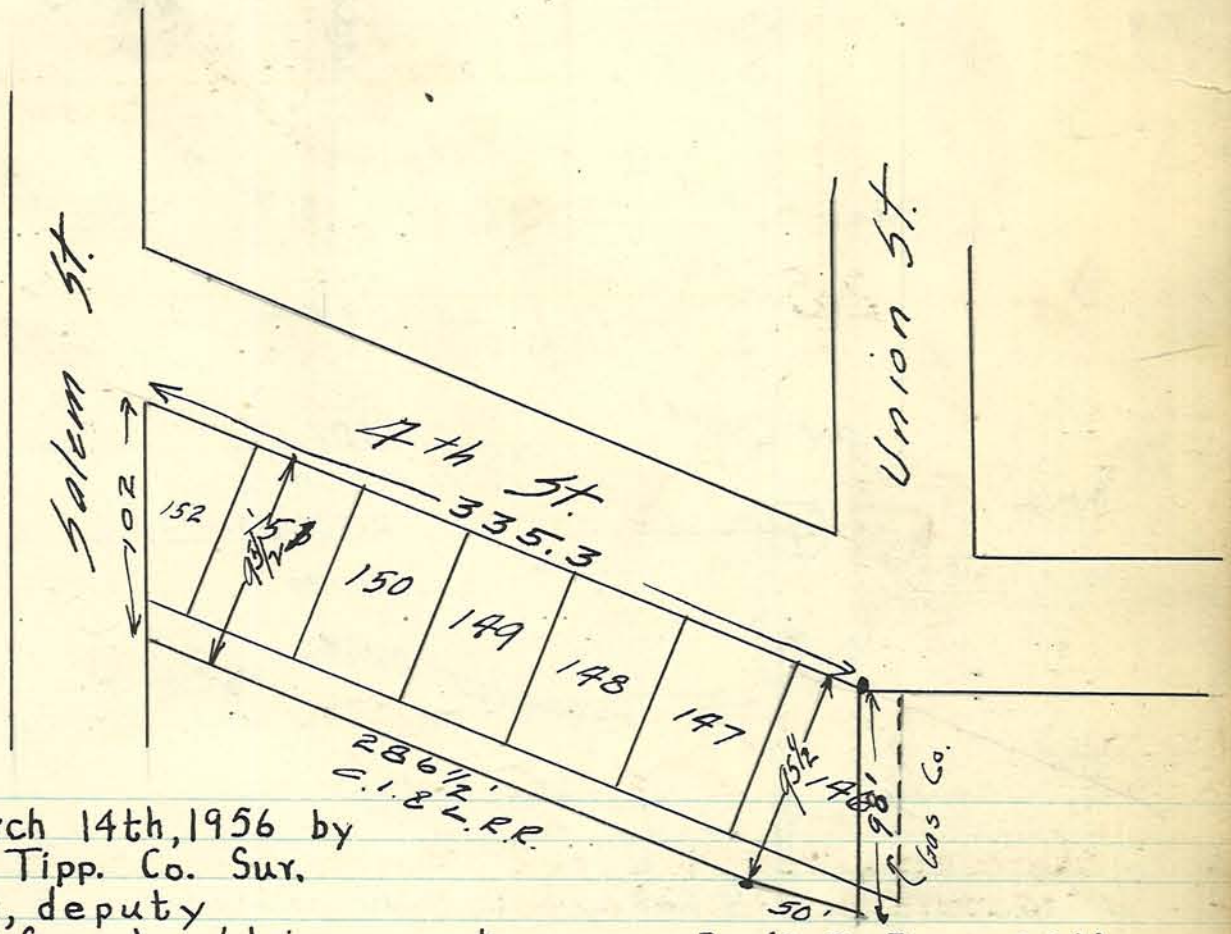

Stone planted March 14th, 1956 by
Arthur F. Buerkle, Tipp. Co. Sur.
Marvin D. Bramble, deputy
Co. road men (found old iron grate, see Book D-Page 264)

F.B. 38-P. 18

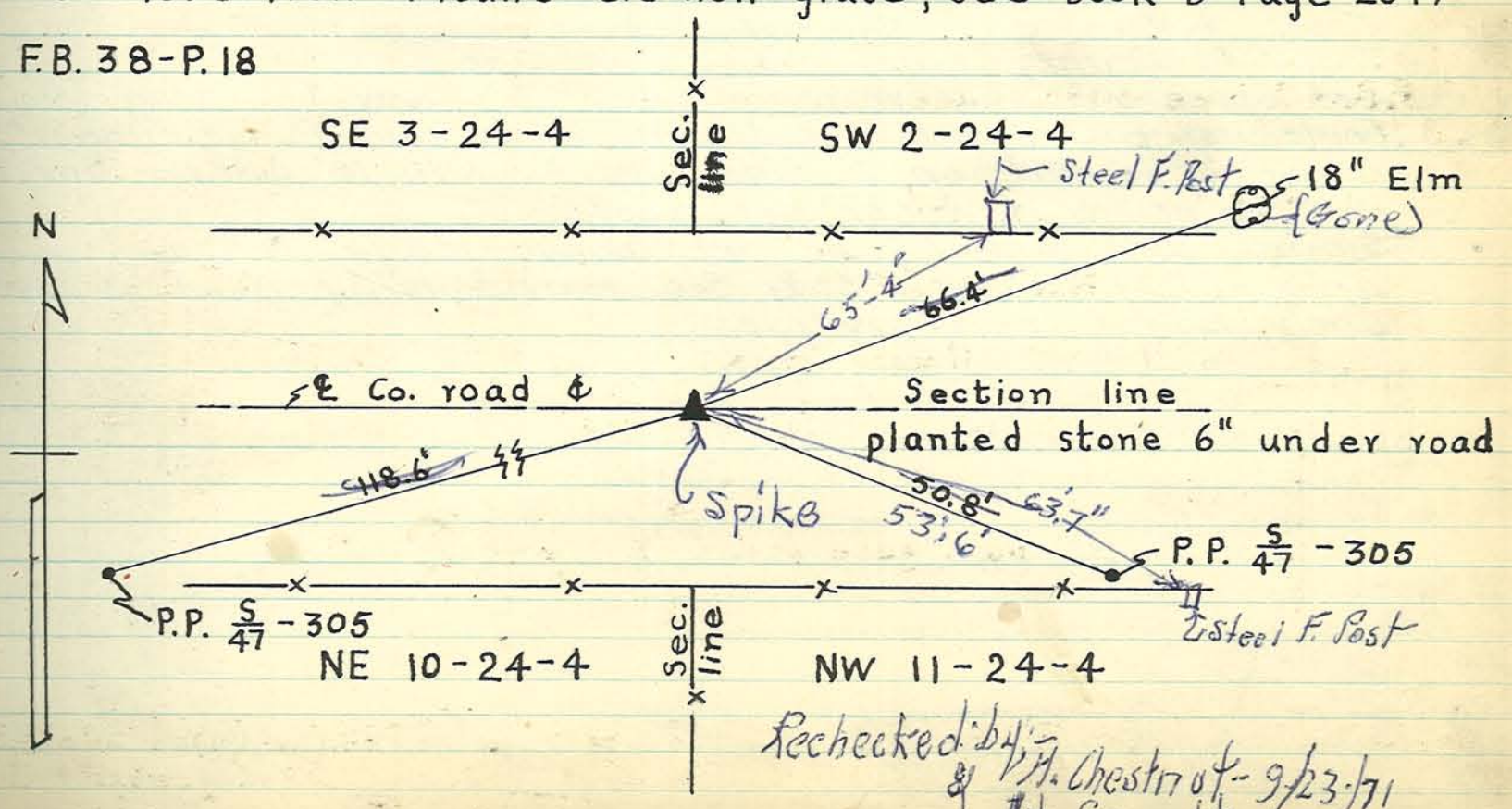

Rechecked by W. Chestnut - 9/23/71
& John Garrett

Plat of Survey of N.E. 1/4 Sec. 4, T. 24 N., R. 5 W. for H. A. Morehouse made May 16 & 17, 1916.

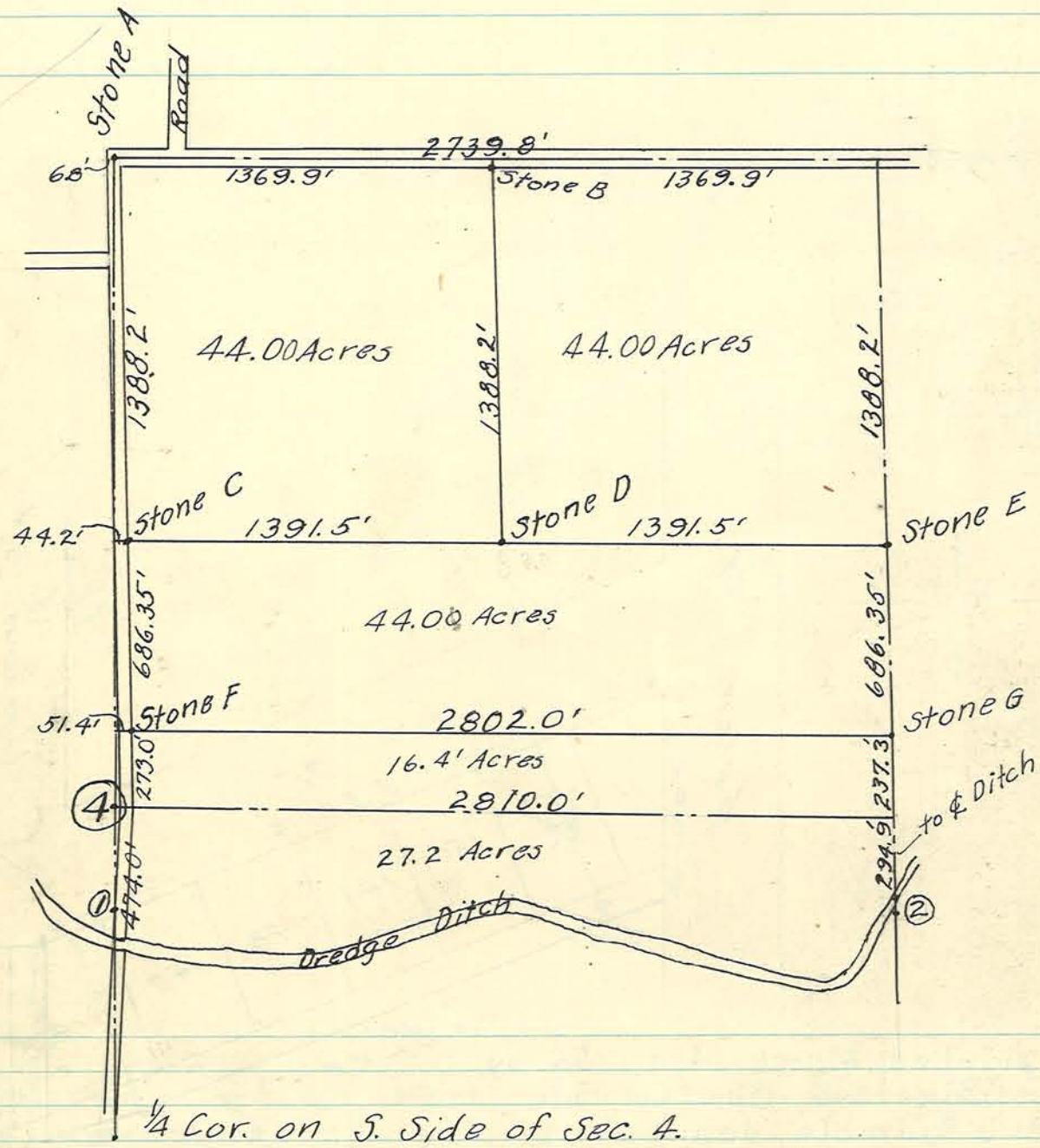

Took fence on E. side as E. Line.
Took ℄ County Line road as N. Line.
Set stone 6.8' E. of W. fence and on ℄ County Line Road (Stone A)
Could not find Stone #1 of Benson's Survey but found Stone #2
Found ¼ Corner on S. side Sec. 4. Ran 18' offset line from this point to N. W. Cor. set above.
Stones B, C, and F are set along hedge fence.
Area of tract in S. E. ¼ Sec. 4 and lying N. of dredge ditch found by traverse.

Plat of a survey made Oct, 18, 1916 in NW¼ 3, 21-T23-R4 in Blk known as Rogers Reserve Blk. Made at instance of Samil Whisnand

H. Fred Kessener
County Surveyor.

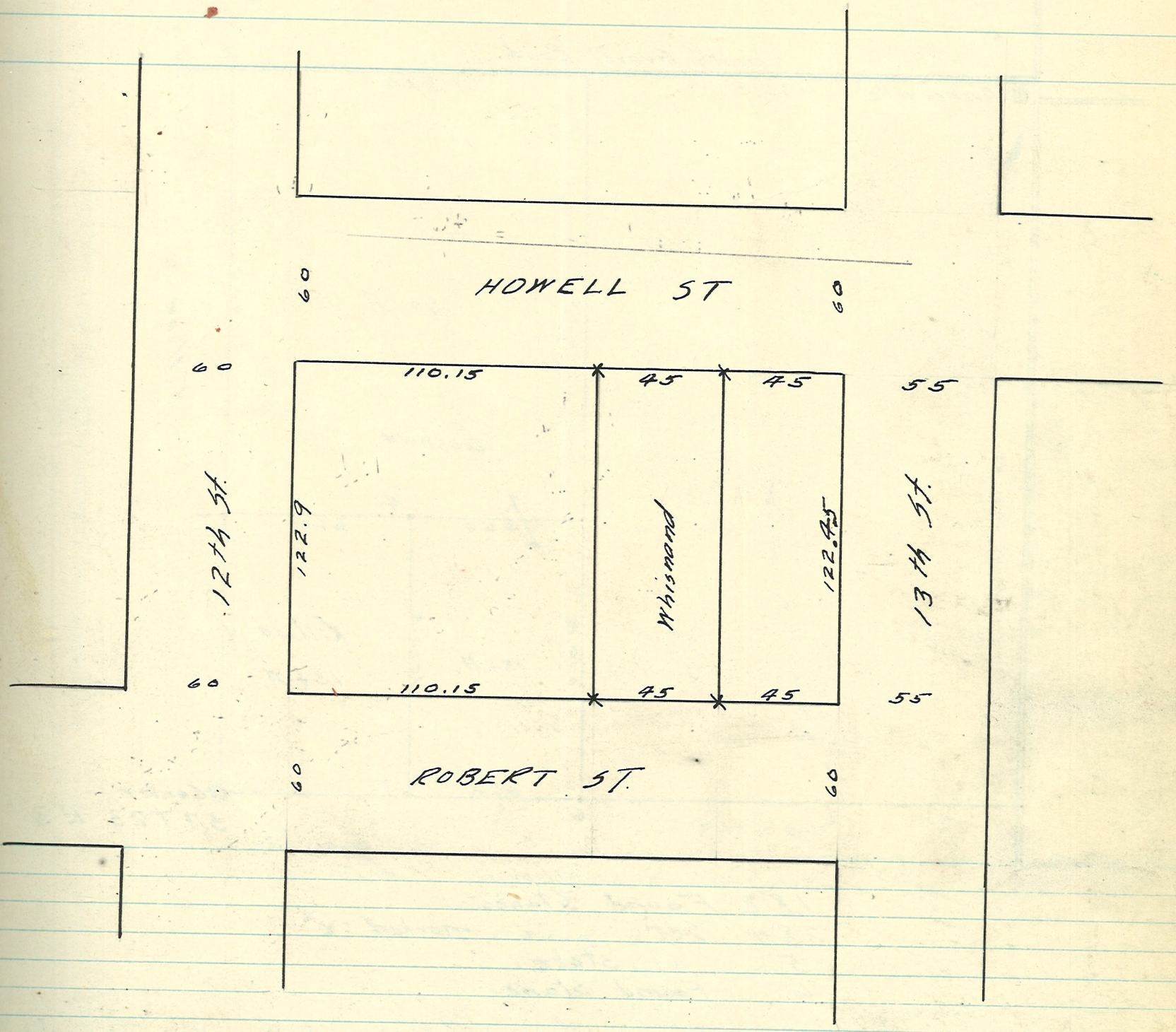

Set stakes as shown by crosses "x" also cut notches in cement walk on Robert & Howell Sts sides

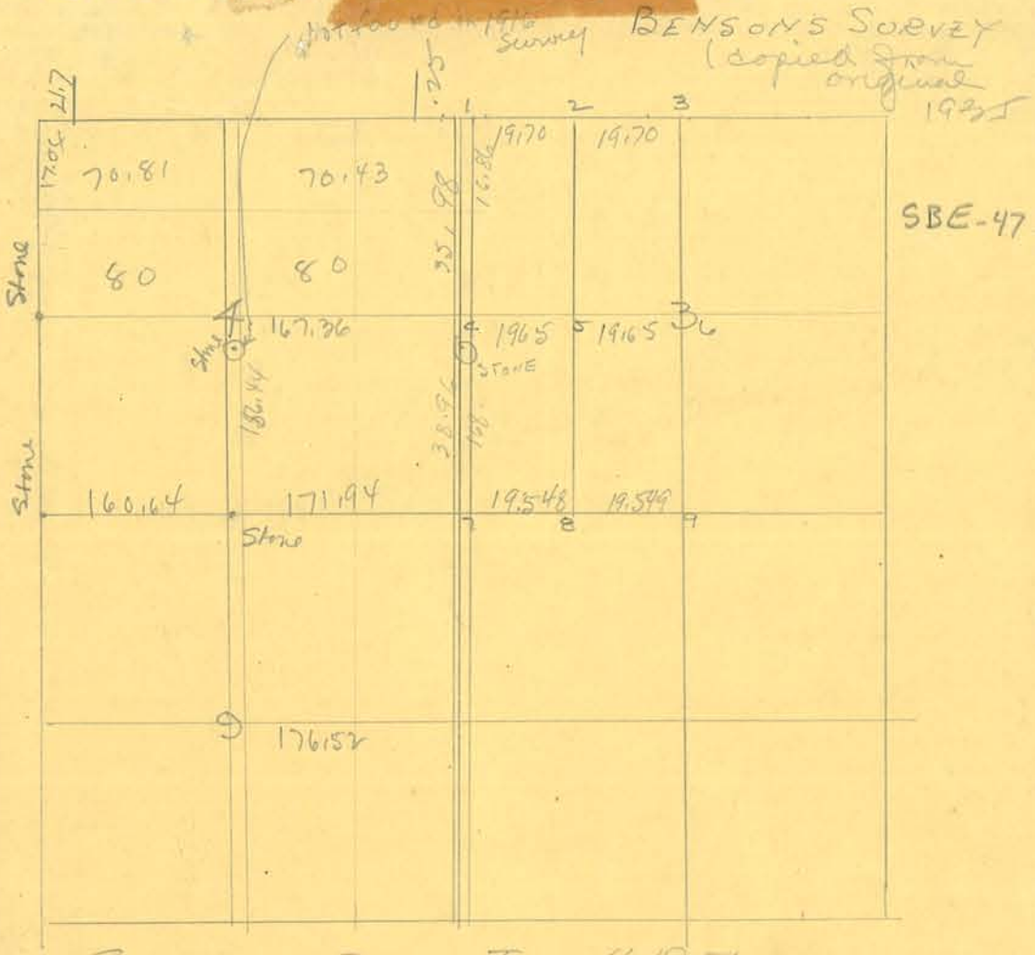

Survey of Sec 4 T24N R5W
4997½' Centre of Sec 4
15 ft from Corner

1 - Post in Pond
2 - Rock 22x40 N 13¼ E 243
3 - Rock 30x55 N 5¼ E 27.0
4 - Rock small N 26¾ E 70½
5 No Witness
6 - Rock 16x30 N 41¼ E 16.1
7 " Found Located
8 No Witness
9 No Witness (1867

1 Stone 5.4 E of corner
Rock witness 10' N of Stone
2 Stone R.W. N 6½ W 12.2
South of Cen 338 ft
W. So of Cen 365 ft
Hedge E 1307.3
½ mi 2582 ft
¾ " 3639 "
1 mi = 4962 Rd 4941 Feet
¼ = 1297 ¾ = 1297
½ = 1297 1 mi = 1106

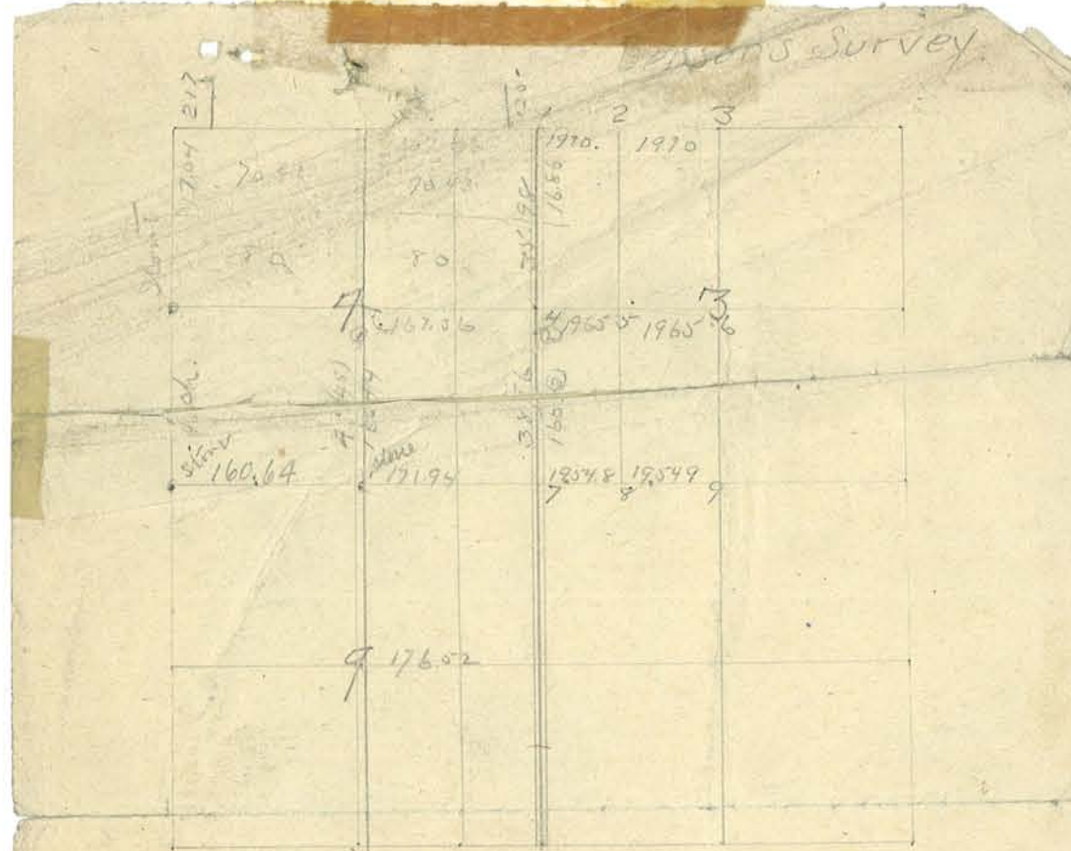

Survey of Sec. 4 T24N R. 5W.
4997½' Centre of Sec 4
15 ft from Corner

1 Post in Pond
2 Rock 22x40 N 13¼ E 243
3 " 30x55 N 5¼ E 270
4 " small N 26¾ E 70½
5 No witness
6 " 16x30 N 41¼ E 161
7 " Found Located
8 No witness
9 " " (1967)

1 Stone 5.4 E of corner
Rock witness 10' N of stone
2 Stone R.W. N 6½ W. 12.2
South of Cen 338 ft
W So. of Cen 365.

Hedge E side 1307.3'
½ mi 2582 ft.
¾ " 3639 "
1 mi 4962 Rd = 4941 Feet Cen

¼ 1297
½ 1297
¾ "
1 mi 1106

1297
3
3891
1106
4997

Plat of a survey of line btw. Killian & Gushwa Nov. 6, 1916 line being in E½ NW¼ Sec 7, T.23N., R.3W. Both Killian & Gushwa being present and concenting.

H. Fred Kesseners.
County Surveyor.

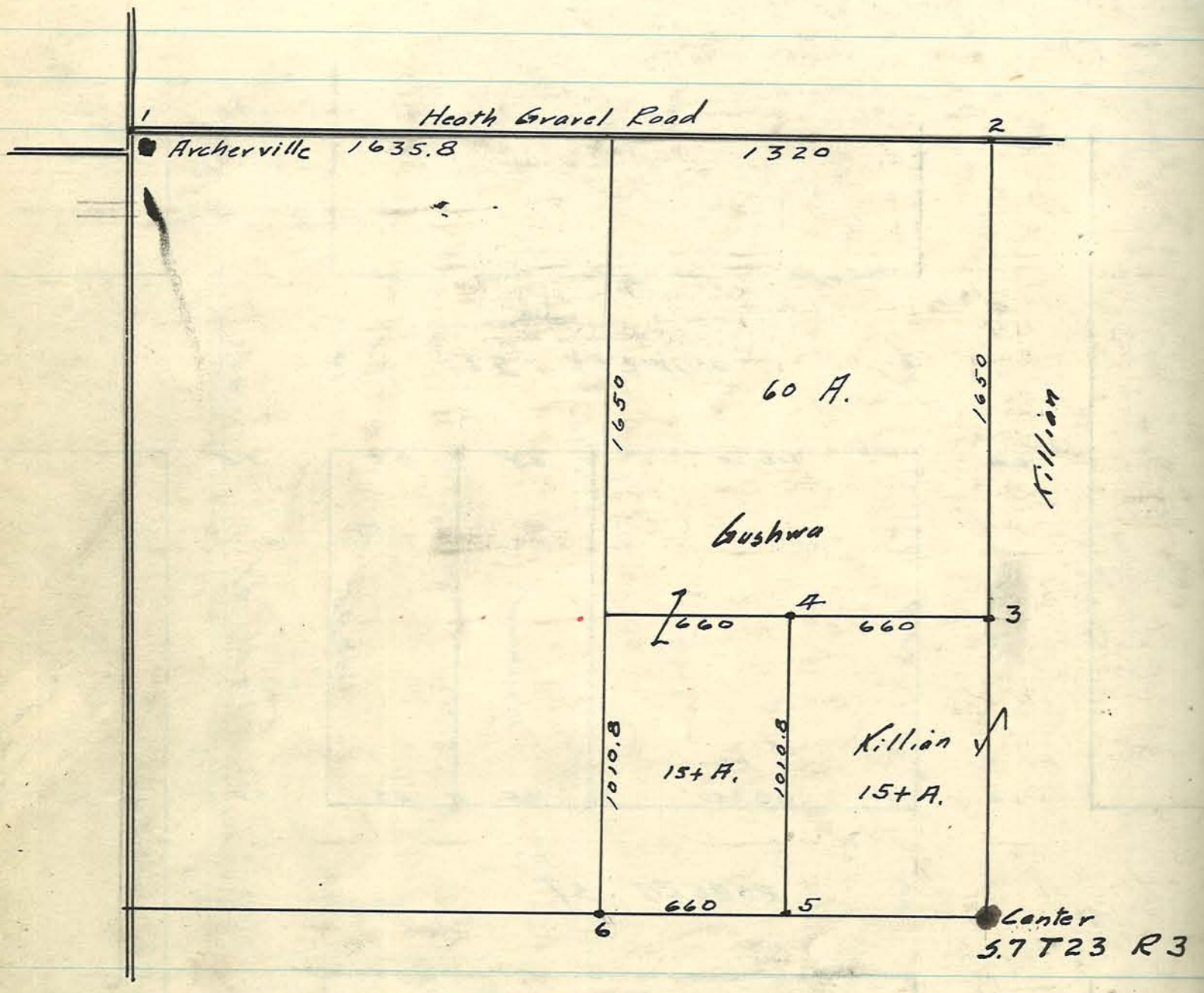

182 Found Stones
384 Set " marked "X"
5 " stake
6 Found Stone

Stone referenced April 11th, 1956 by Arthur F. Buerkle, Tipp. Co. S
Guy H. Pacey } deputies
Marvin Bramble }
Co. road men SW 31-22-4 F.B. 38-P. 37

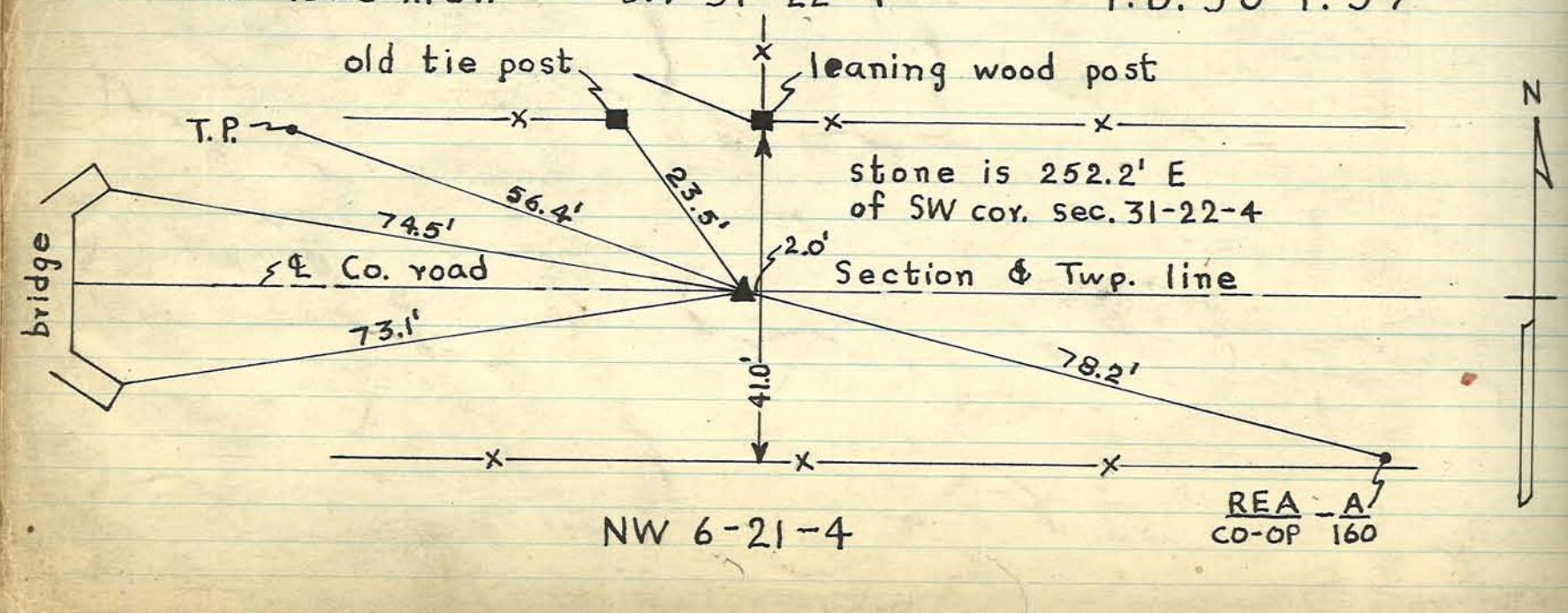

Plat of survey made Nov 8, 1916 at instance of A.L. Sheridan in the S½ NW¼ S. 31, T. 22 N, R. 4 W.

H. Fred Kessener
County Surveyor.

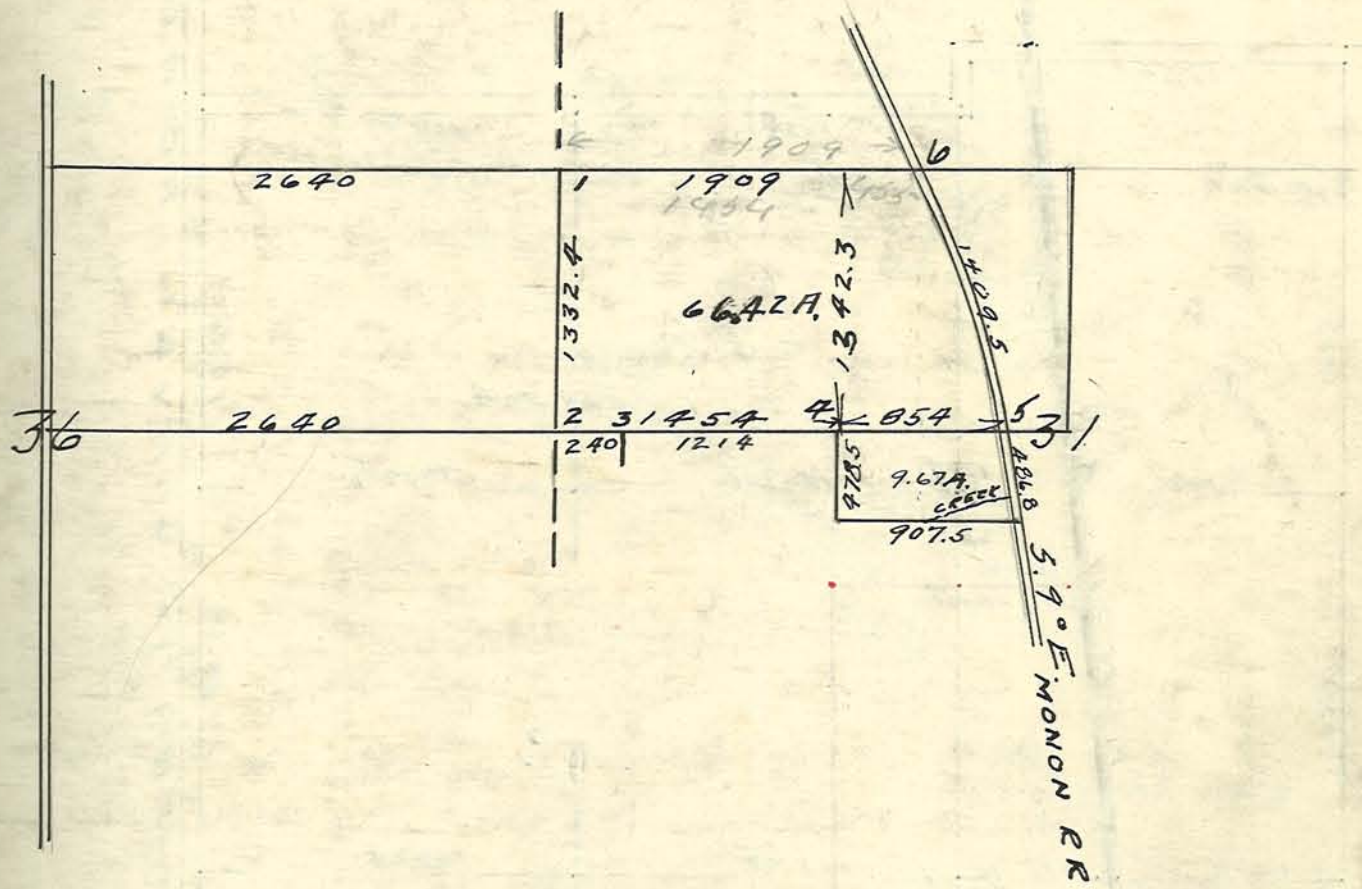

Note:- The S. dimension of 9.67 A tract was not measured but distance was taken from abstract. Measurements were taken to ℄ of R.R.

1. Found Stone
2 Set " marked "X"
3 Found "
4 " " " "
5. Set stone in W. R.O.W. fence 30.8 ft W of ℄ of tract
6. " " " " " 33.0 " " " " "
586 both marked "X"

Monon track from North to South

0 = opposite stone 6
2+30 P.C. of curve 3° C. to R.
11+30 P.T. " " " "
14+9.5 opposite stone 5
17+39.5 ℄ Wea Creek
18+96.3 opposite S. line of 9.67 A tract.

Plat of survey for Mrs. Eliza Simison, in exchange of lands in Sections 7 & 8 Township 21 North Range 4 West.

Done in November 1916.

G.W. Richards Dep. C.S.

H.F. Kesener, C.S. helping.

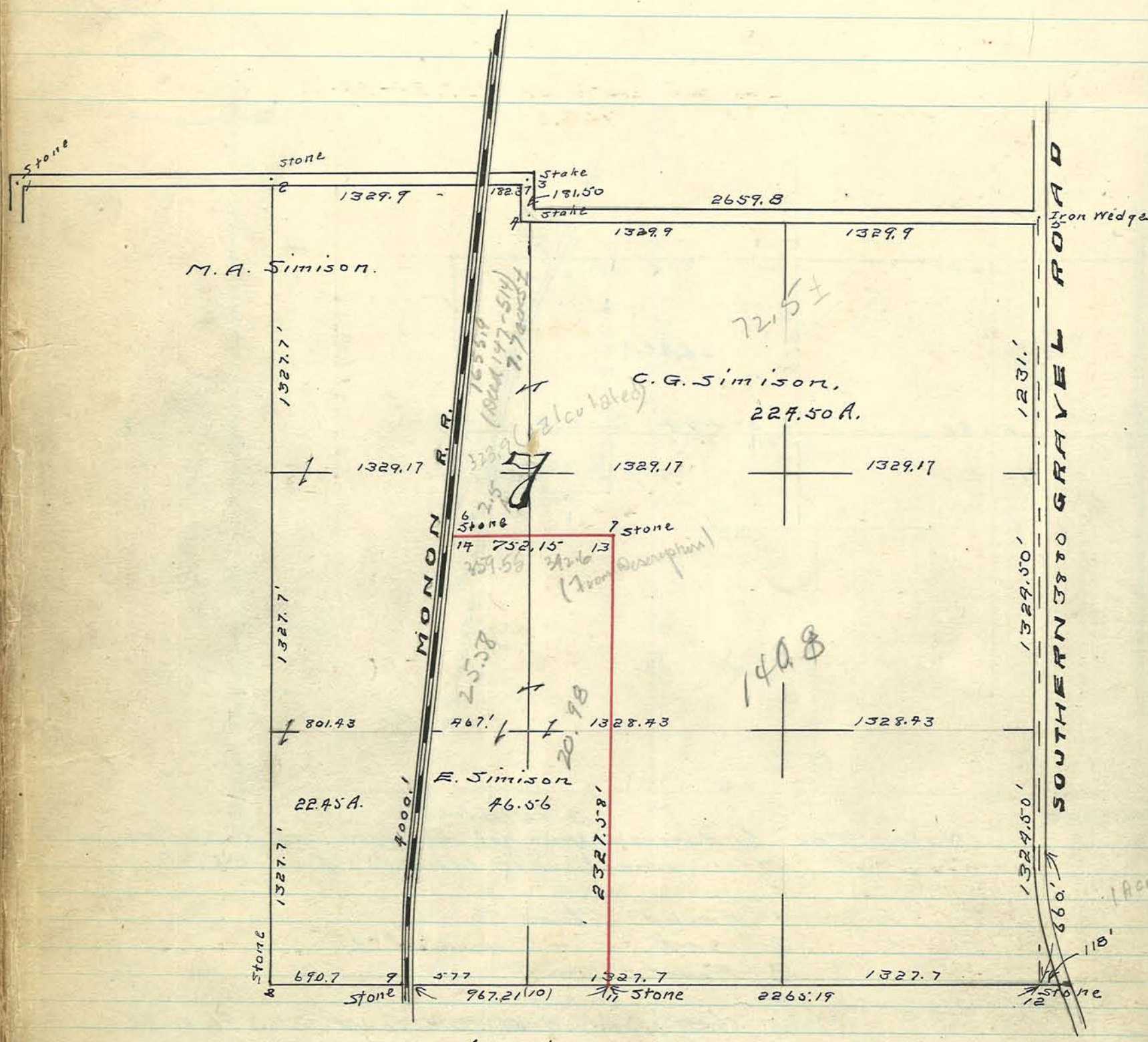

1-2-8-12 found

3-9-5-6-7-9-10-11-13-14 Set.

Sept. 1944 Acreage calculated from above measurements for correcting Auditors Records

April 20 & 21st 1942. - By Arthur F. Buerkle, Co. Sur.

Reran line between stones 9 & 12 and the line marked in red on t above plat, for Cecil Simison and Joe Ratcliff, the latter having bough the tract marked E. Simison above, and also the E. Simison land immediately South of Cecil Simison's 224.5 A shown above.

Found stones 9, 12 & a stone just West of East Right-of-Way fence of the C.I.&L. R.R., 1661.0 ft. Southwesterly from center of traveled part of highway as measured along R.R., which stone is likely 6 or 14.

Did not find 10, 11, 7 or 13.

Set stake at 11, 2265.2 ft. West of 12.

Set stake at 7-13 2327.6 ft. North of stake at 11. (Turned 90° to line 9-1

Distance West from 7-13 to East Right-of-Way fence measured 749.0 ft. instead of 752.15 ft.

Distance West from 11 to East Right-of-Way fence measured 965.4 ft, instead of 967.21 ft.

Plat of a survey 12/12/16 in S½ NE¼ Sec. 34, T.23 N., R.4 W..

H.F Kessener,
County Surveyor.

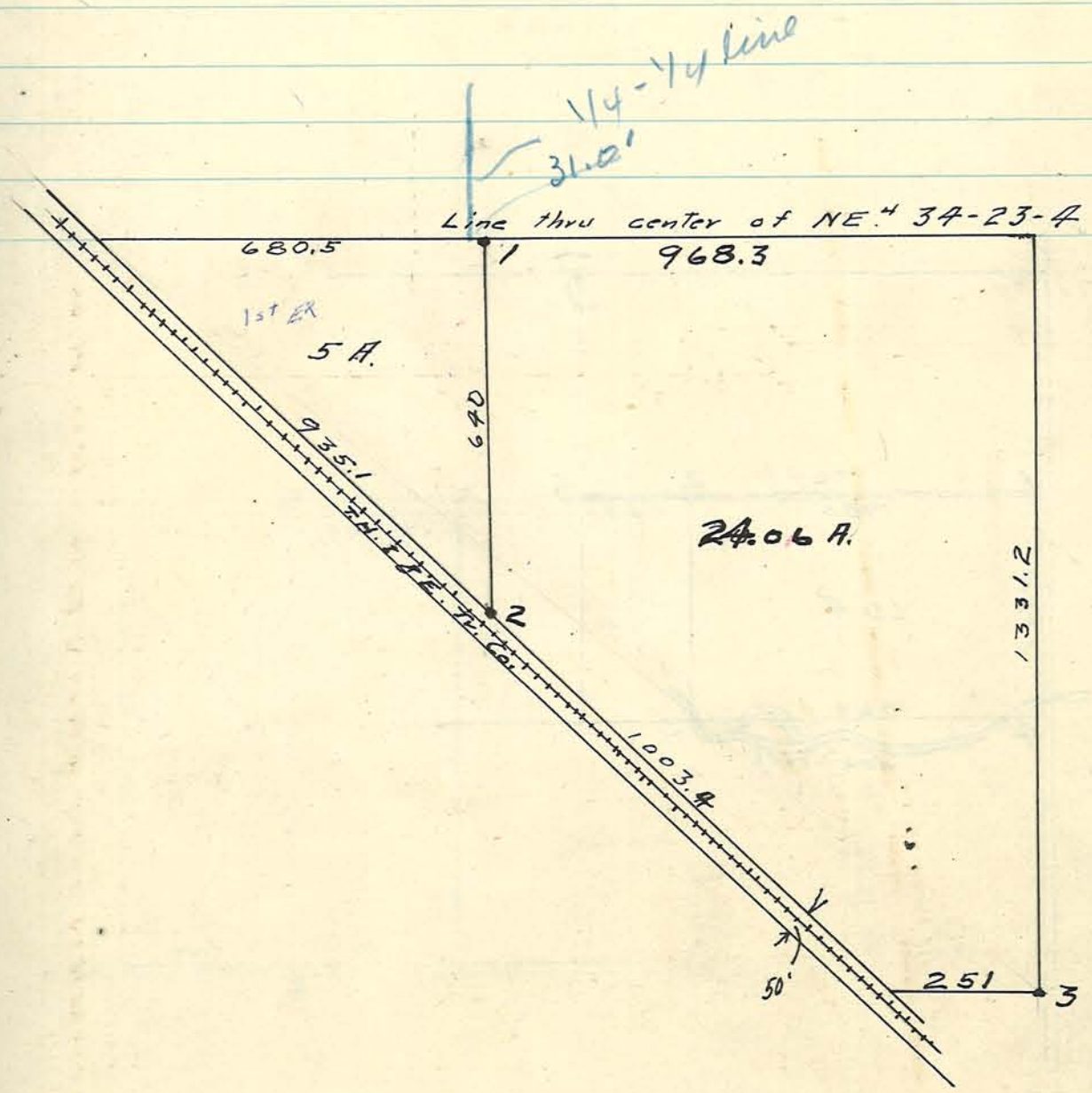

1. Set Stone
2. " "
3. Found "

Set iron pipe April 11th, 1956 by Arthur F. Buerkle, Tipp. Co. Sur.
Guy H. Pacey, Marvin Bramble; deputies
Co. road men

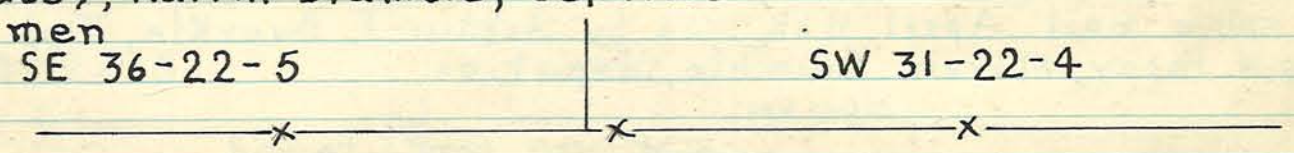

F.B. 38-P. 37

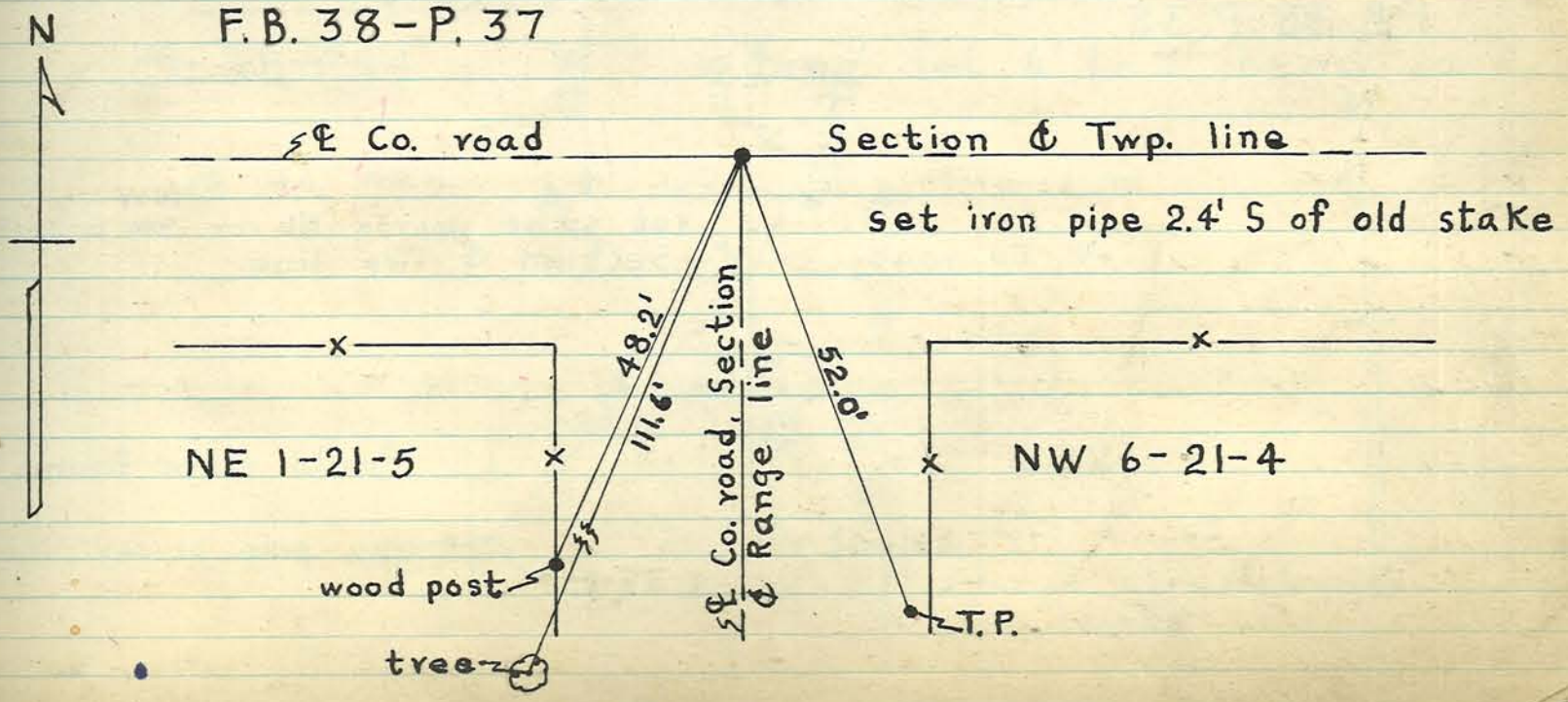

Plot of a survey for P.C. Choinard in S½ SW¼ sec. 3 T. 21 N. R. 4 W.
Made Mch. 2, 1917.

E.C. Minton C.S.

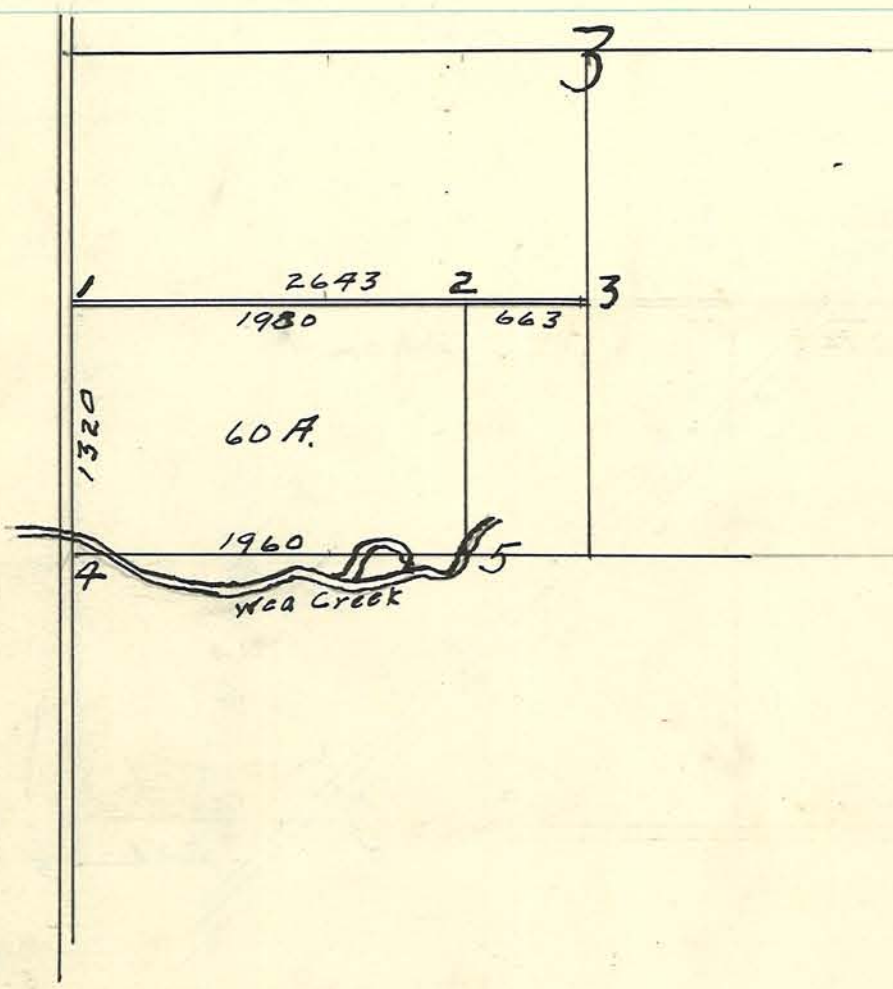

1 Found Stone
2 Set. "
3. Found "
4. Set stone 73.5 ft. S of ℄ of Bridge
5. Stake Only

Set spike nail April 11th, 1956 by Arthur F. Buerkle, Tipp. Co. Sur.
Guy H. Pacey, Marvin Bramble, deputies

F.B. 38-P. 38

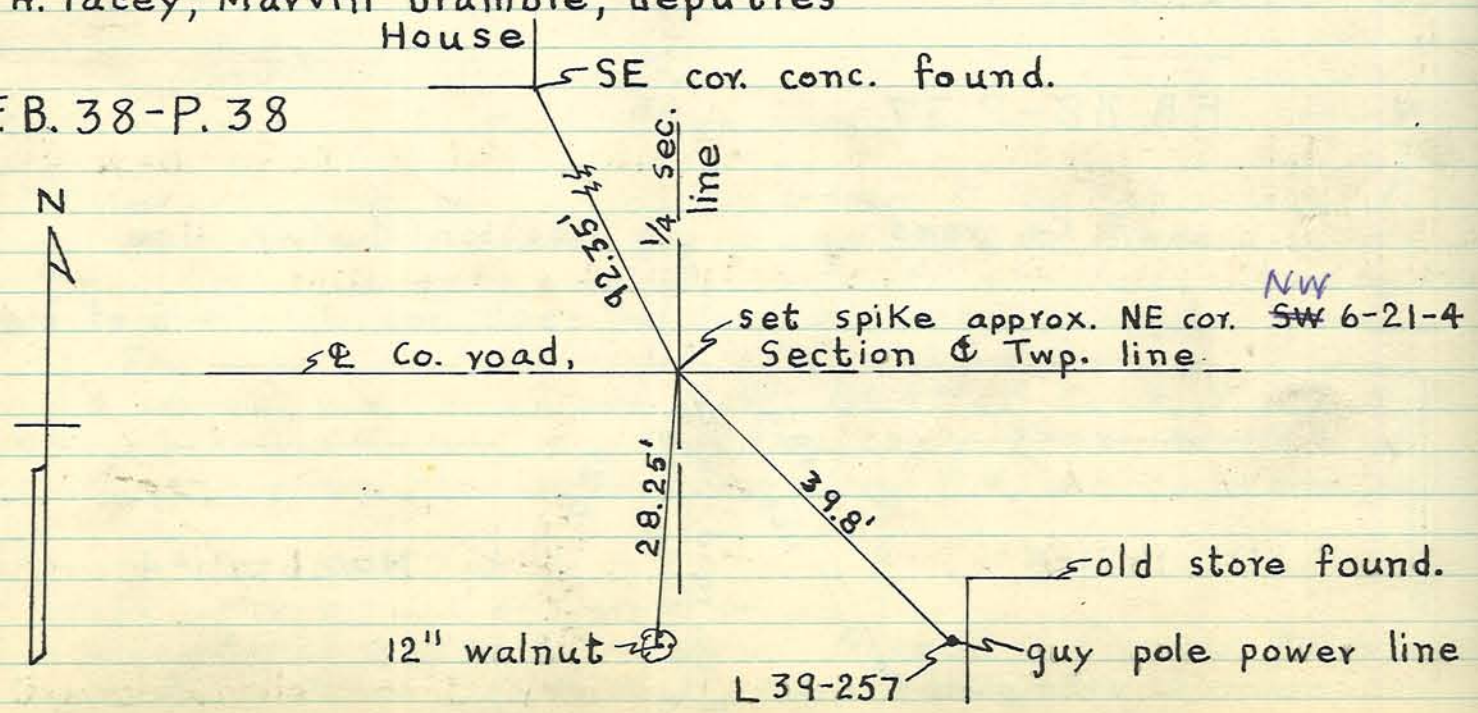

Plat of a survey in SW^4 Sec. 23, T 23 N. R 6 W. Mode Mch. 5, 1917.

Both interested parties present & consenting E.C. Minton C.S.

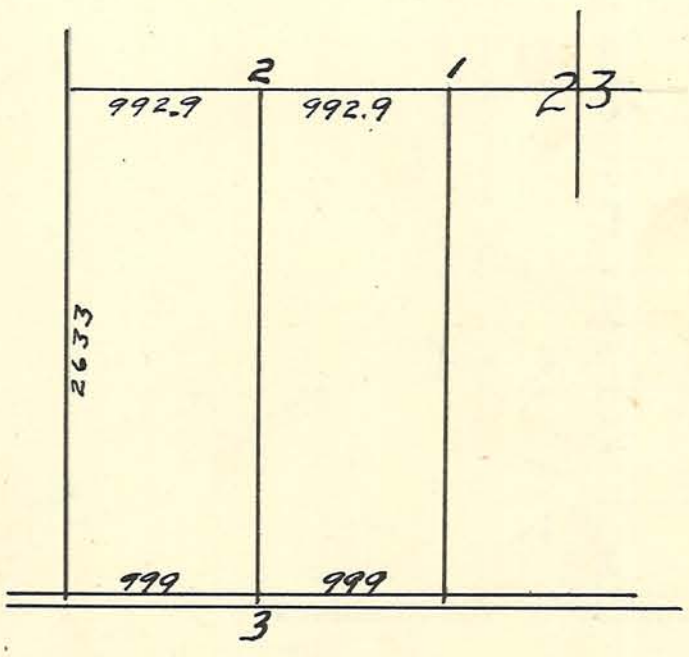

1 Found stone
2 Set "
3 " " 5' N. of N road fence

Stones set May 10th, 1956 by Arthur F. Buerkle, Tipp. Co. Sur.
Guy H. Pacey, Marvin D. Bramble, deputies
Co. road men

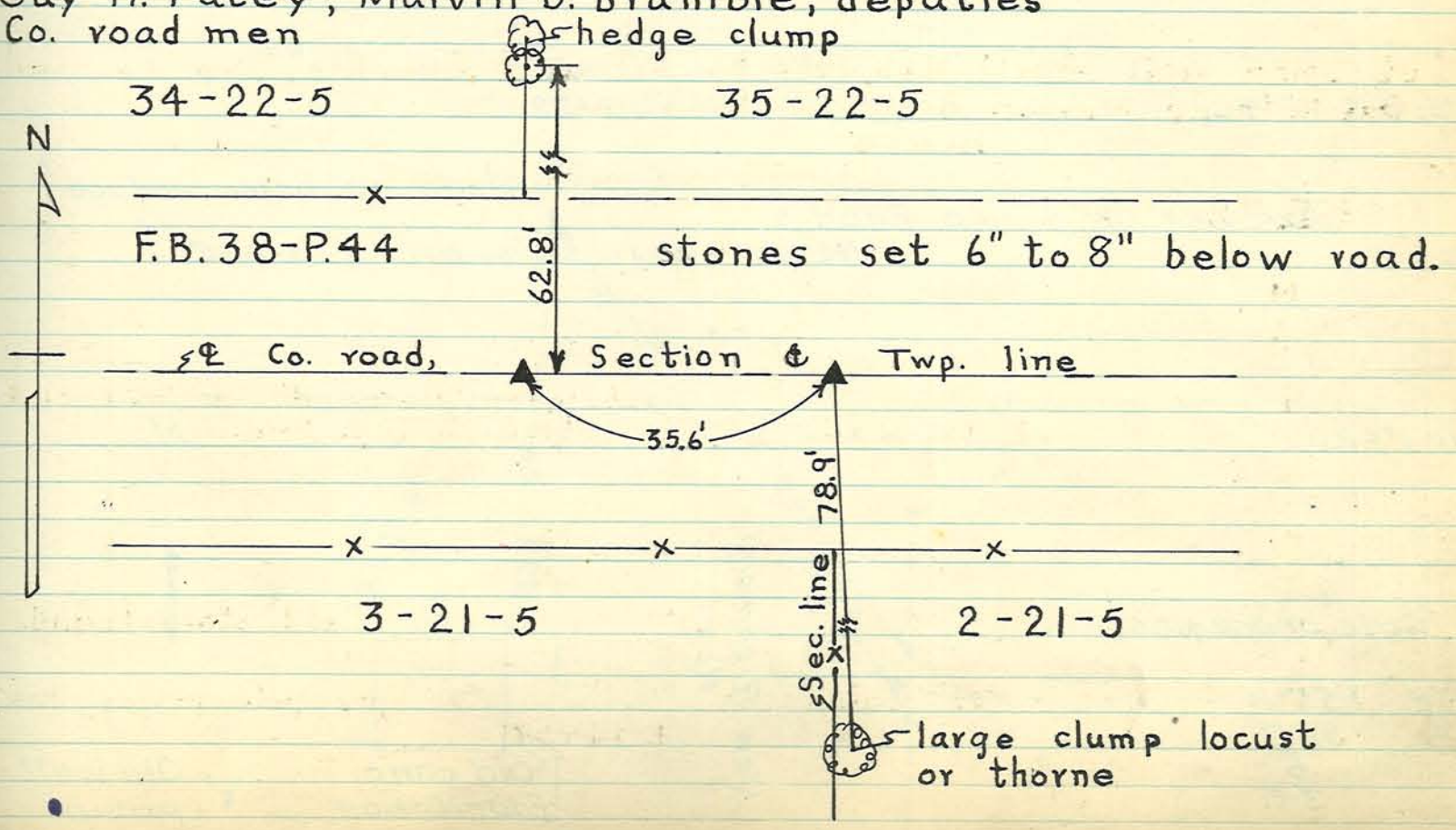

Plat of a survey for A. Hucss 3/23/17 of lot 67 Cabot & Huntingtons Add.

E.C. Minton C.S.

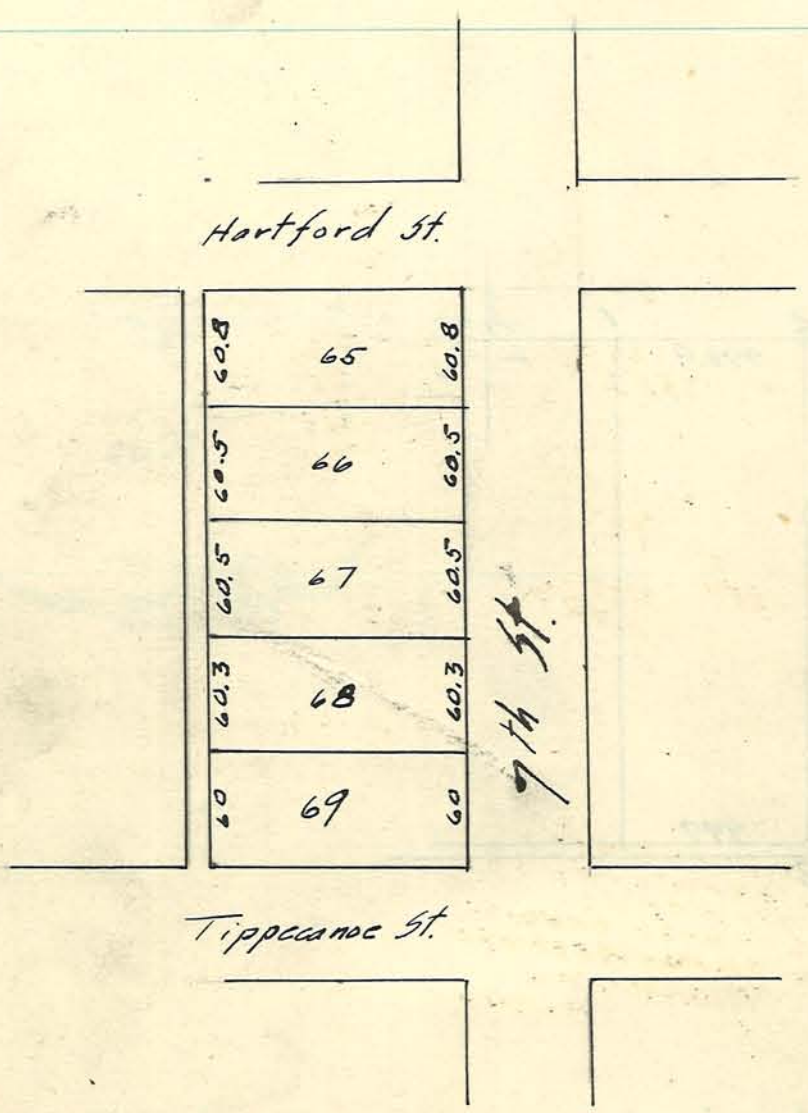

Stone found & referenced April 25-1956 by Arthur F. Buerkle, Tippecanoe County Surveyor, Marvin Bramble, deputy, & county road men.

F.B. 38 - P. 40.

34-22-5

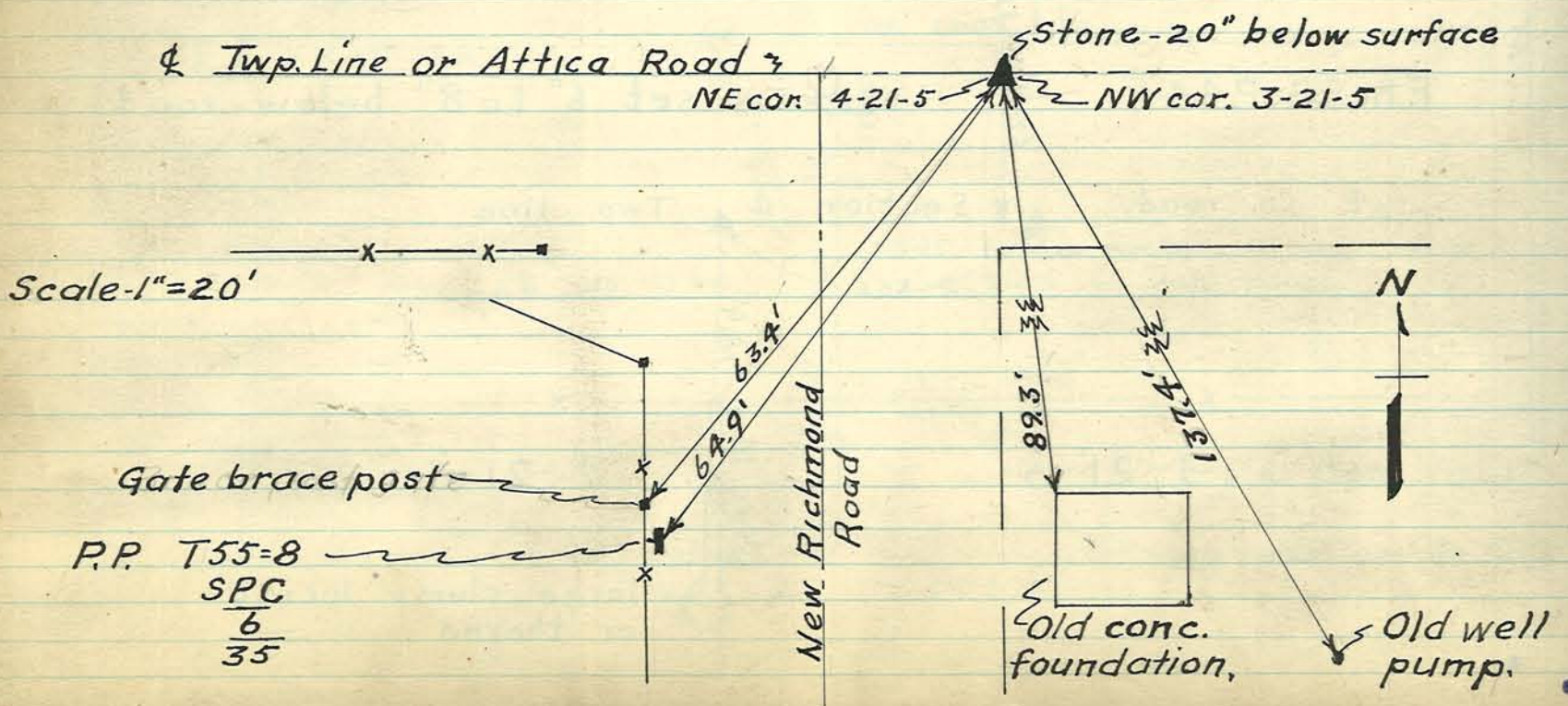

Plat of a surver, made for Crabb Reynolds Taylor Co. at West Point.
In Sec 6, T 22 N., R 6 W. in Burnetts Reserve.
Mode 4/6/17 E. C. Minton
County Surveyor.

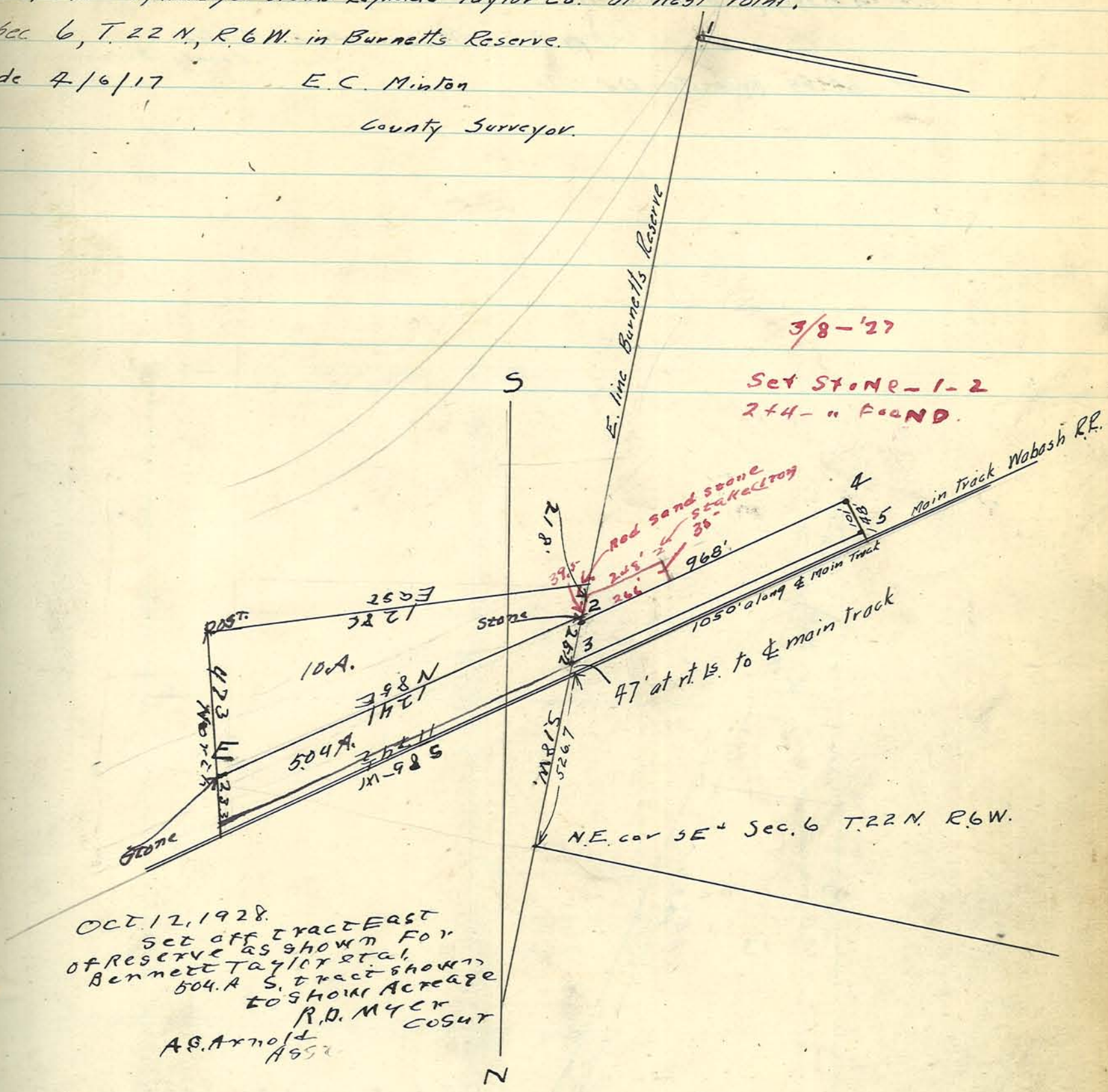

Oct 12, 1928.
Set off tract East of Reserve as shown For Bennett Taylor et al, 504. A S. tract shown to show Acreage
R.D. Myer Cosur
A.S. Arnold Asst

1. Found Stone.
2. Set Stone
   N.W. cor. concrete foundation barn S 67° E. 81.5 ft.
3. Set. Stone " " NE cor office S 69° W. 129.3
4. Set Stone
   36" wild cherry N. 5° W. 22 ft.
5. Set. Stone

Plat of a surrey of old Elston School property in SE¼ 31-23-4

May 8 1917 E. C. Minton
County Surveyor.

Pt. lot 13 Rochester Out Lots

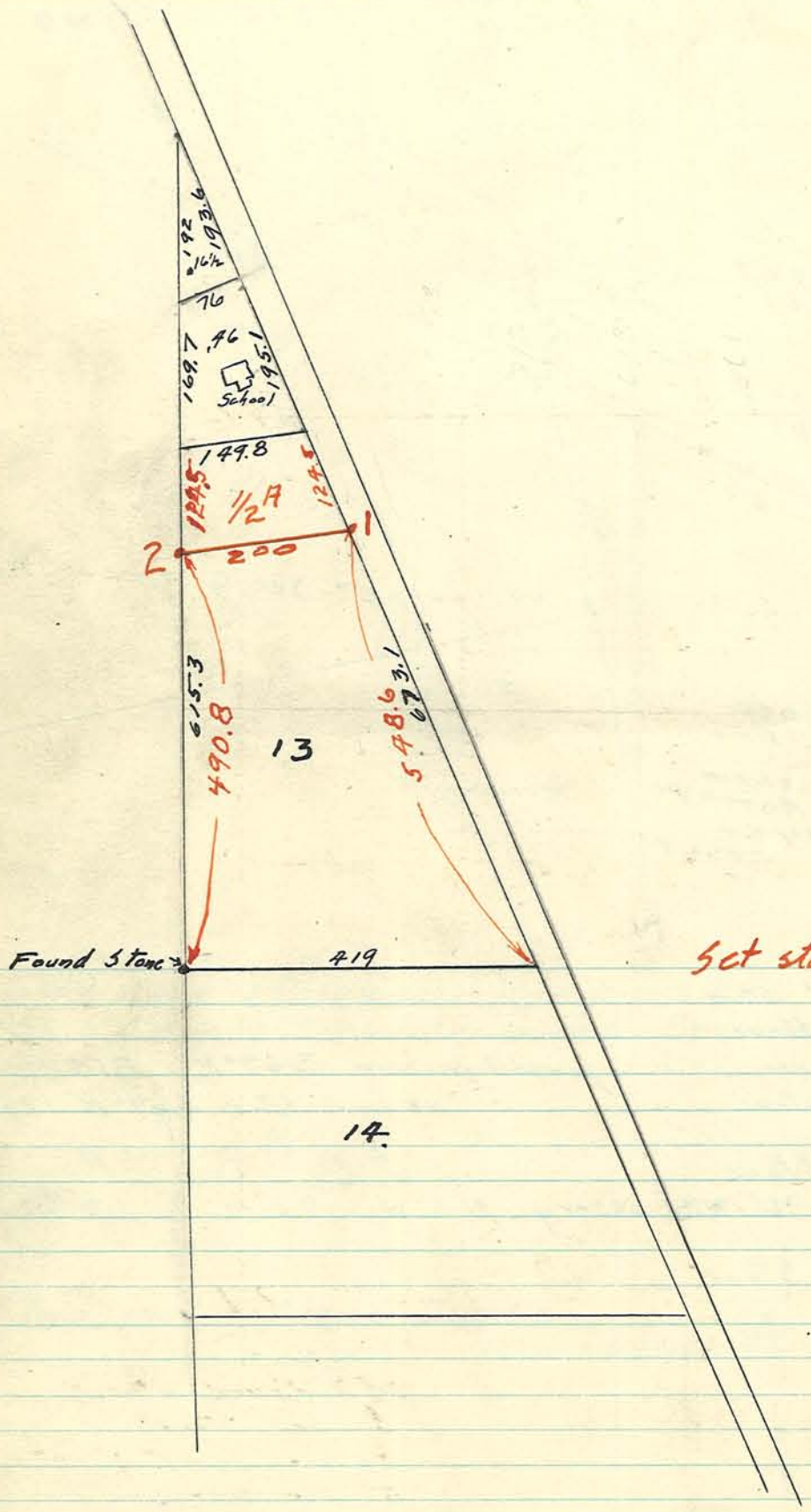

Set stones 1 & 2 at 16 17
E.C. Minton

Plat of a survey in pt SW¼ S. 16, T. 22 N. R 5 W.

Made 5/15/17

E. C. Minton
C. S.

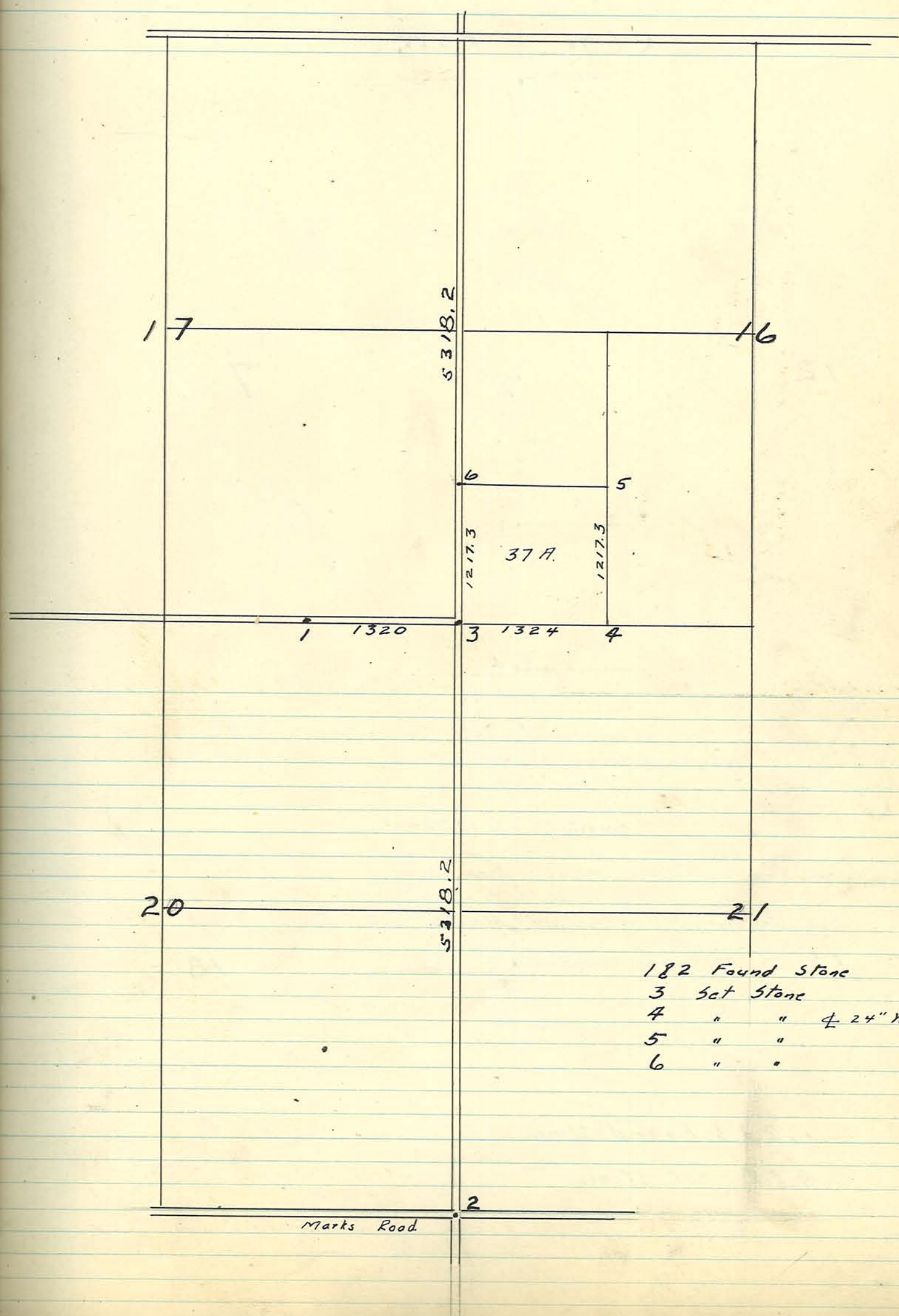

182 Found Stone
3 Set Stone
4 " " & 24" Wild Cherry 58'S.
5 " "
6 " "

Plat of a survey May 16, 17 of Range Line btw. Garrity & Williamson
R 5 & 6 W., T. 24 N. Sec 18 & 13

E. C. Minton C.S.



1, 2 & 3 Found Stones

4 & 5 Set Stones

Plat of a survey of part of SW^4 S.1, T.22N., R.4.W Made 5/17/17

E.C. Minton C.S.

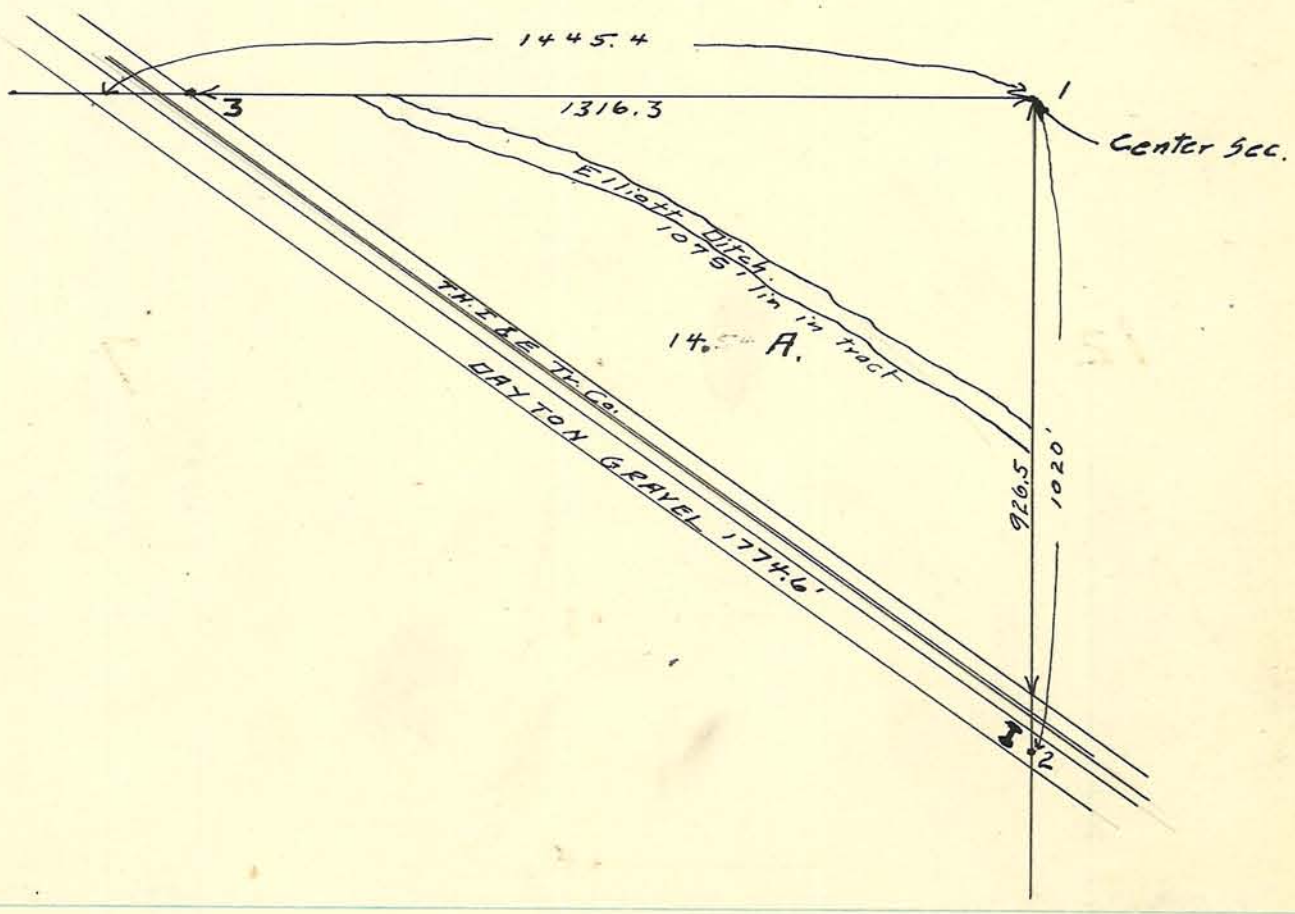

1 & 2 Found stones See former Record

2 Stone is 31½ ft. from ℄ of northern headwall also 31½ ft from ℄ southern headw.

3 Stake

Note;- The acreage was figured to the northernly right of way line of the T.H.I.&E. Tr. Co.

See Deed Record 101 page 586 for description

75 x 1075 taken out for ditch takes out 1.85 = 12.15 A
7.101

Plat of a survey in W E² Longlois Reserve T.23N. R.4W.
Made June 8 1917

E.C. Minton C.S.
per H.F. Kessener Deputy.



1, 2, 3, 4, 5 Set stones
6 Found stone

Plot of a legal survey made June 11, 1917 of the line btw. Phillips & Emsing in lands attached near cor. of 6th & Main St. John & Henry Emsing Present and Mr Phillips represented by Mr. Snyder.

E. C. Minton
County Surveyor.

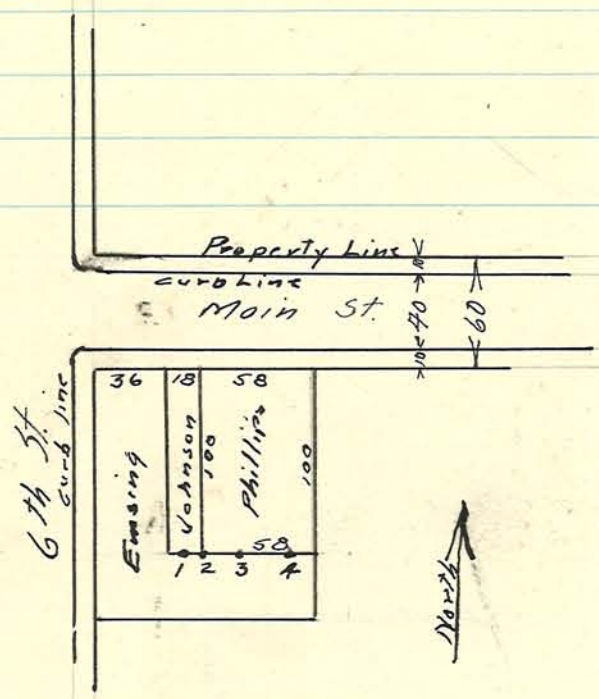

The S. sidewalk of Main St. is 12' wide as all bldgs are set 2' back from the property Line

Pts. 1, 3 & 4 were measured back 100' from the S. property Line of Main St. through Johnson bldg., Phillips photographer bldg., and through Rinker music store respectively lined up in one straight line. Point #2 was taken on this Line. at #2 the brick wall of Emsing bldg. was 1/2" S of Line. at pt #3 was 1 1/4" N of the line, at pt. # 4 was 3" North of the line. The wall at #1 was 3 1/2" S. of the Line.

For description of properties involved see Deed Records 136 page 560 and #117 page 465

Plat of a survey made in Lands Attached to City of Lafayette, Just N. of Lot #1, Barthelemew Out Lots. Made June 21, 1917. cor.

E.C. Minton C.S.

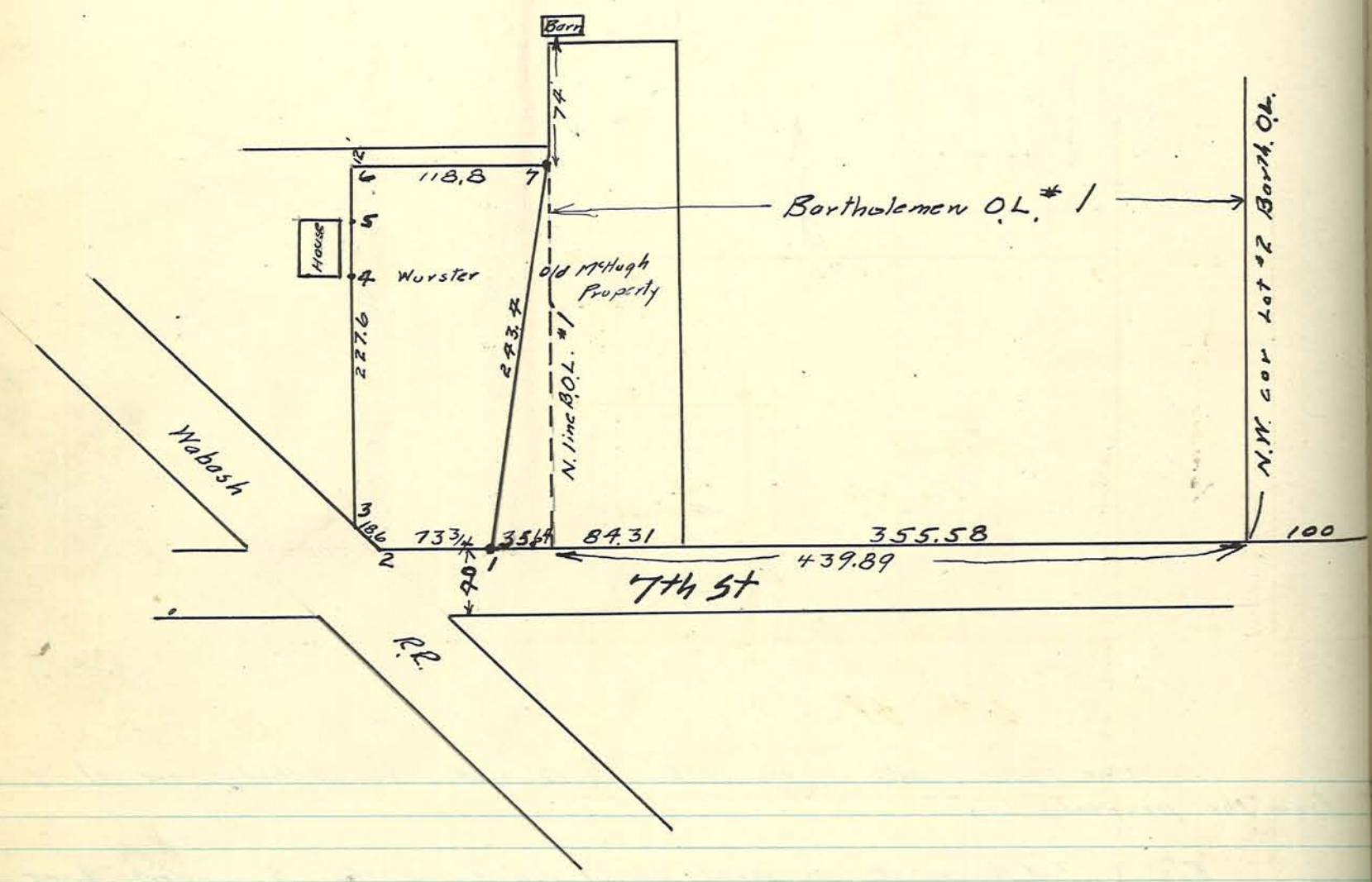

1 Cross in stone wall 6' S. of N. end stone fence
2 " " Cement Sidewalk
3 Stake
4 " 1.6' S of foundation } See City Eng. Record pg. 85 Surveyed in 1896 M.
5 " 3.2' " " house }
6 "
7 " 74' W. of foundation of barn

Note: Deed calls for 75¾' front on 7th St. but same is only 73¾

of Lot #1 of

Plot of a legal survey made June 25, 1917. of Vocational School Property cor. 6th & Columbia St. Made after all legal notices had been served.

E.C. Minton C.S.

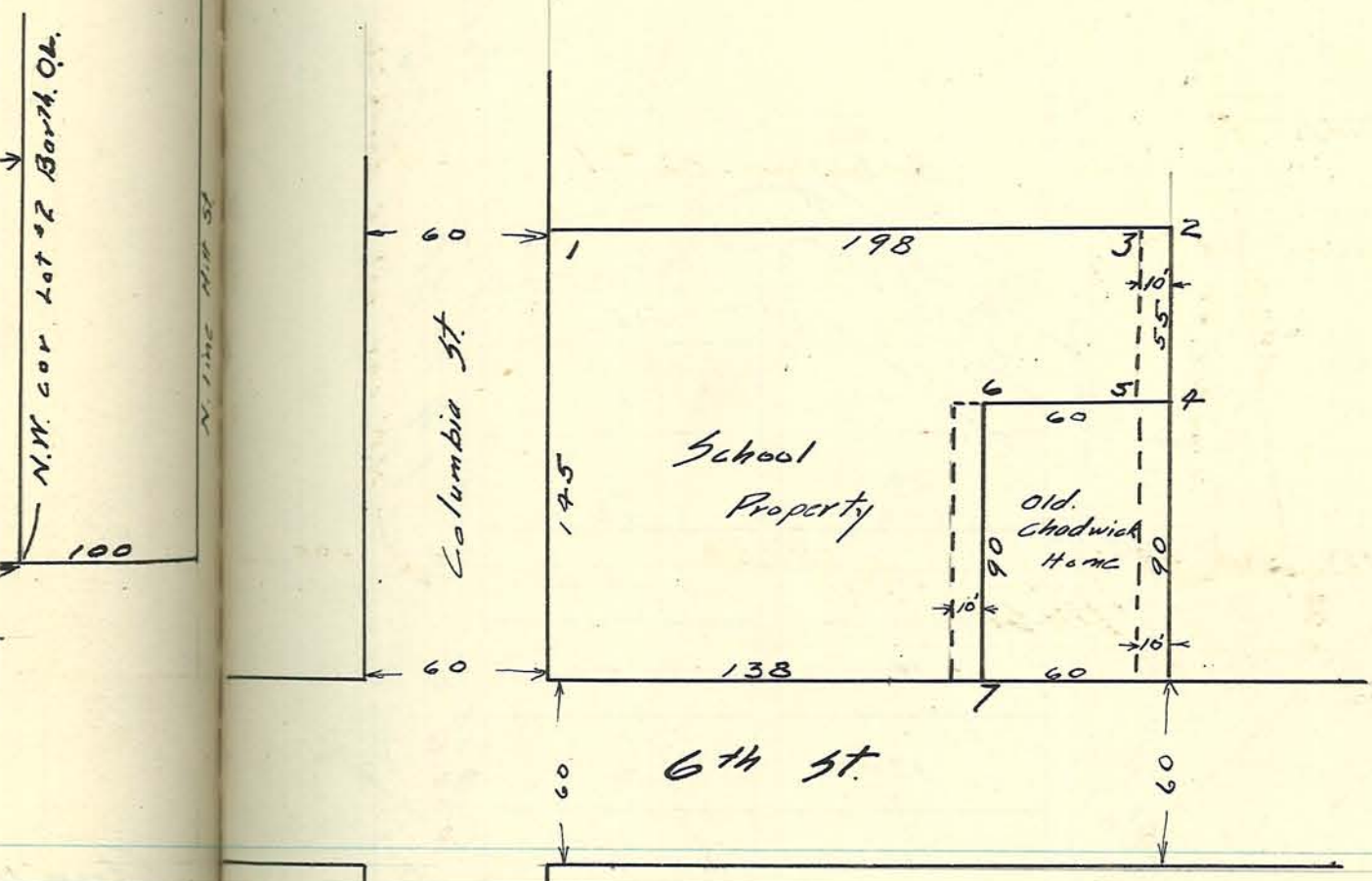

1. Cut in cement walk on E. side of stone post
2, 3, 4, 5, 6 stakes
7. Cross in stone fence 3" N. of N. side stone post

Note:- 6th St. is 60' wide but property lines have been considered 58' apart. See Records in City Engineers Office.

For 10' private drives shown by dotted lines See Deed Records

41 page 97
44 " 63
62 " 394
68 " 621
90 " 326

Plat of a legal survey made for Ford School June 25, 27, 2 Plat
Curtis, McGrath, Gillean present and consenting July 20-

E.C. Minton C.S. P

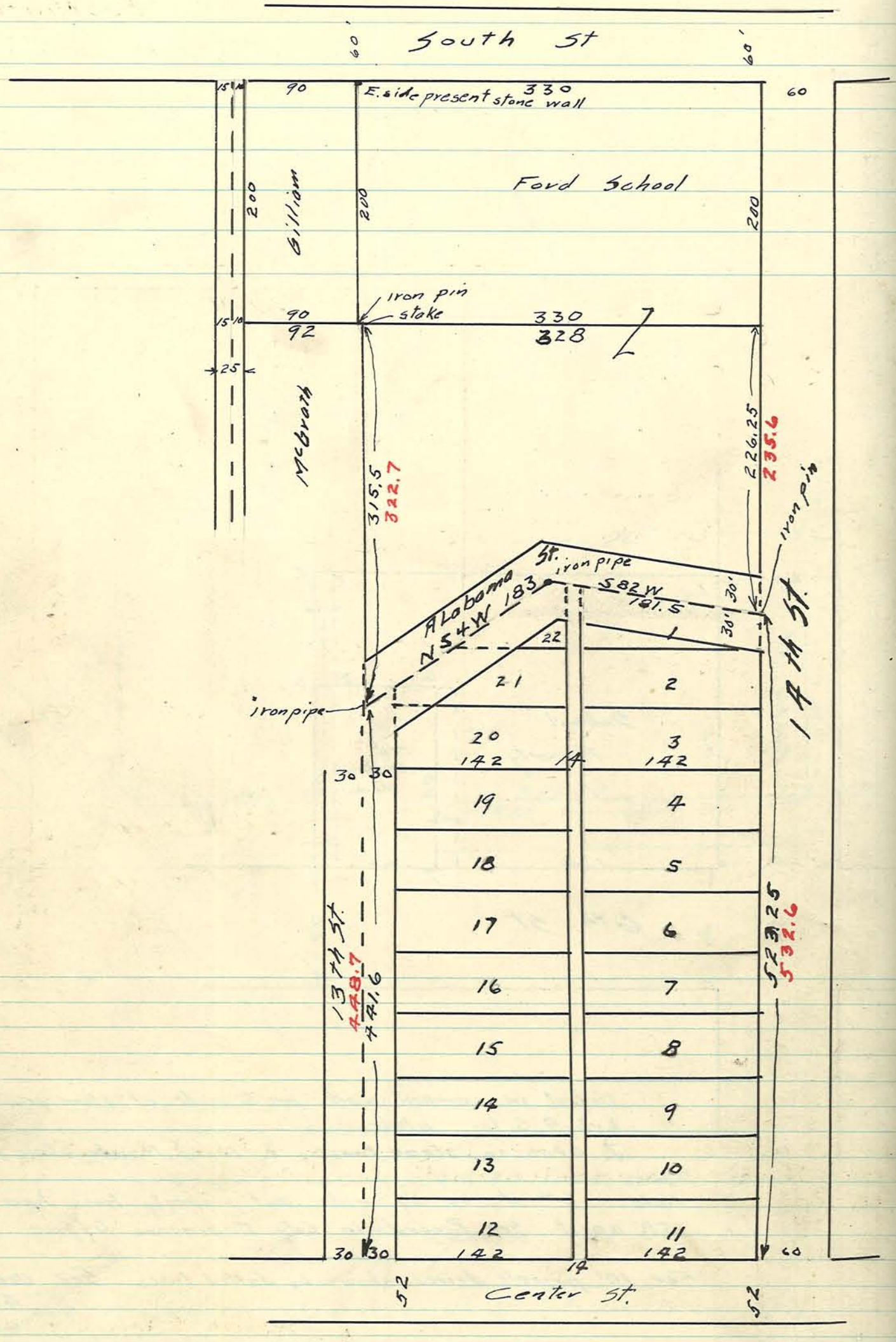

Note: Figures in black are actual measurements
" " red " distances called for by Deeds
For Deeds see Deed Record 50 page 384

Plat of a survey made at the instance of Susana Dahm
July 20-1917.
Pl. E½E½SW¼ Sec 22-T23-R4.
E.C. Minton C.S.

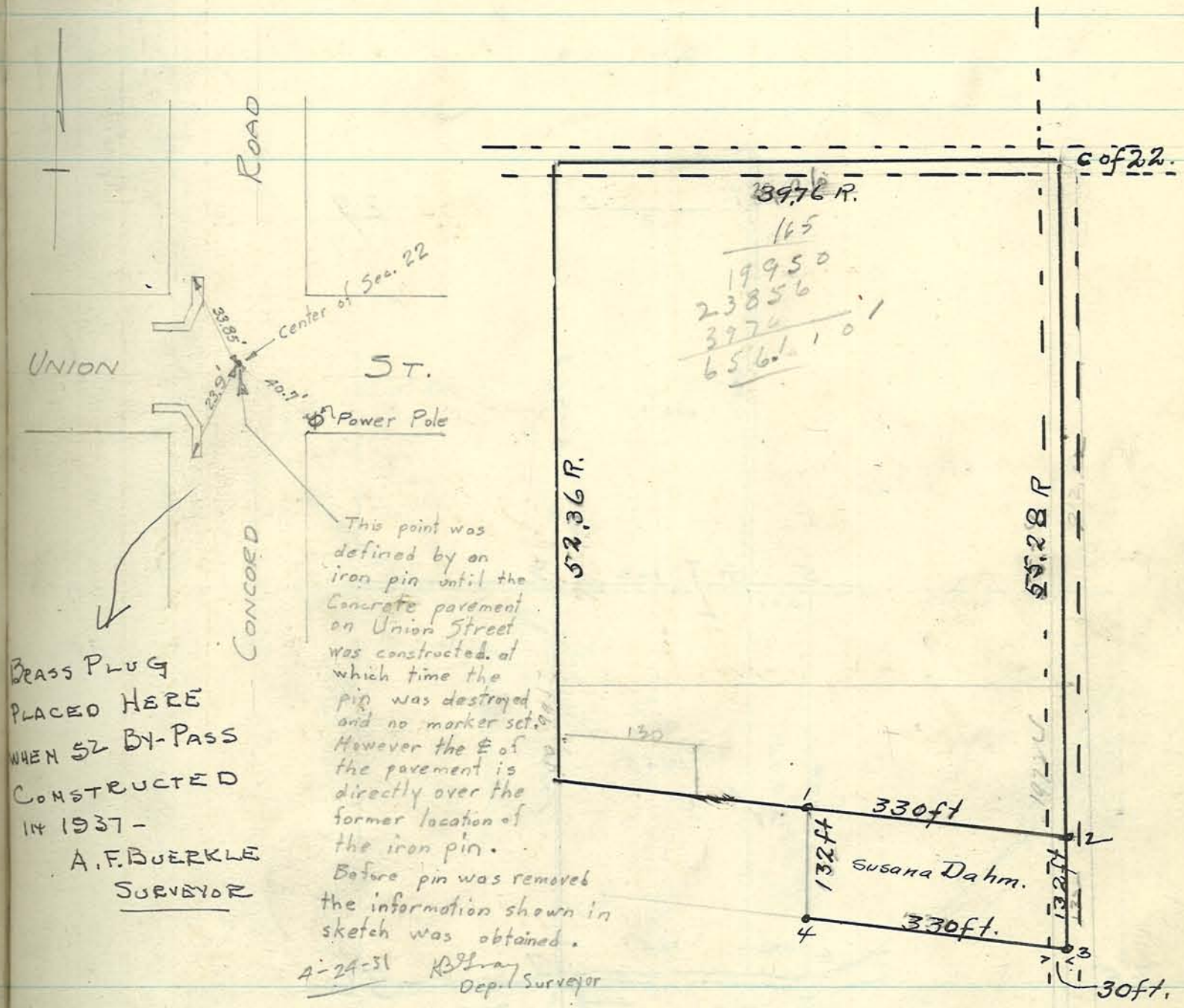

1- Stake
2- Iron pin
3 Stake
4 "

Stone referenced April 25th, 1956 by Arthur F. Buerkle, Tipp. Co. Sur.
Guy H. Pacey, Marvin D. Bramble, deputies
Co. road men

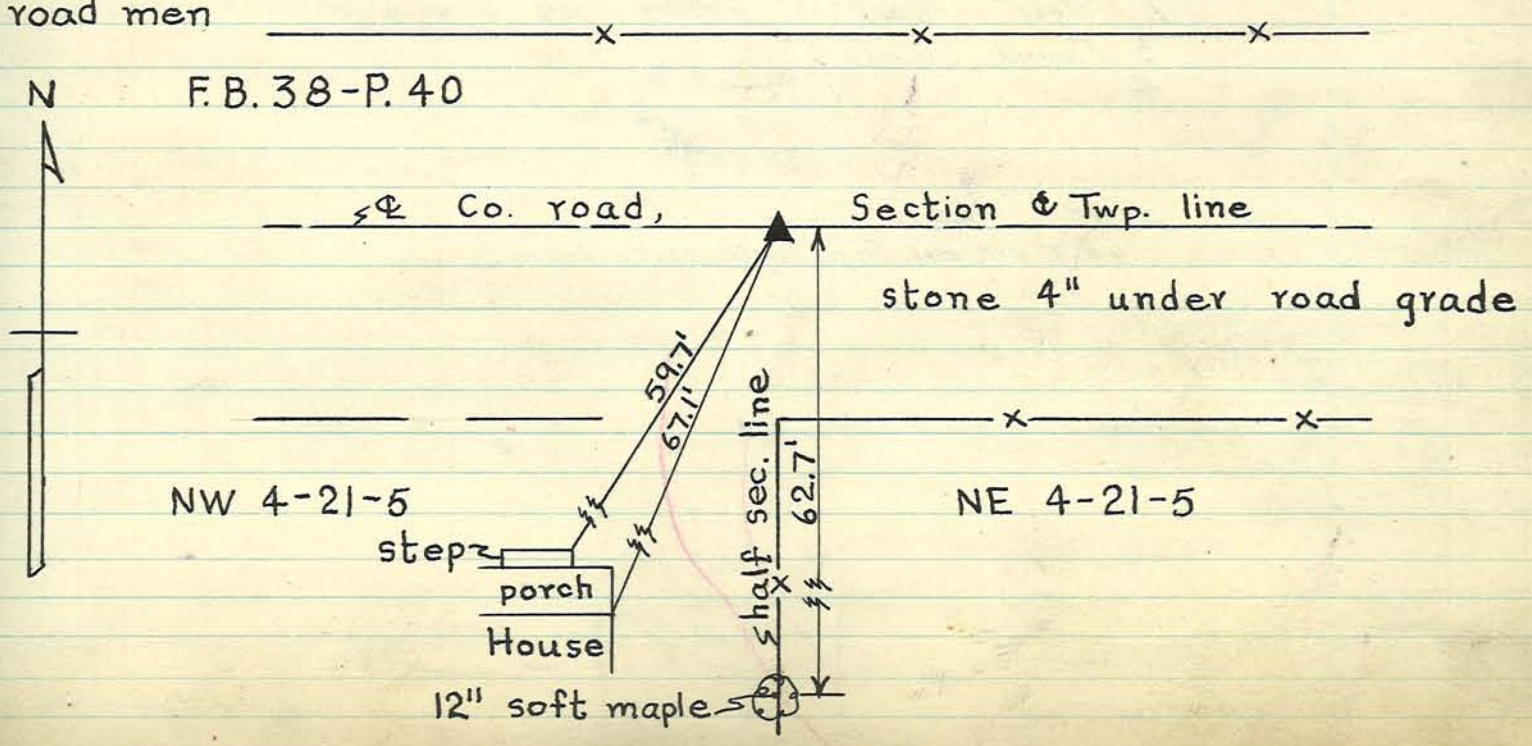

Plot of a survay for E.R. Adams 7-25-1917 W² SW⁴ 25 W² NW⁴ 36
24.95 A off E. side NE⁴ 35 all in T 23 N. R 5 W.

E.C. Minton C.S.

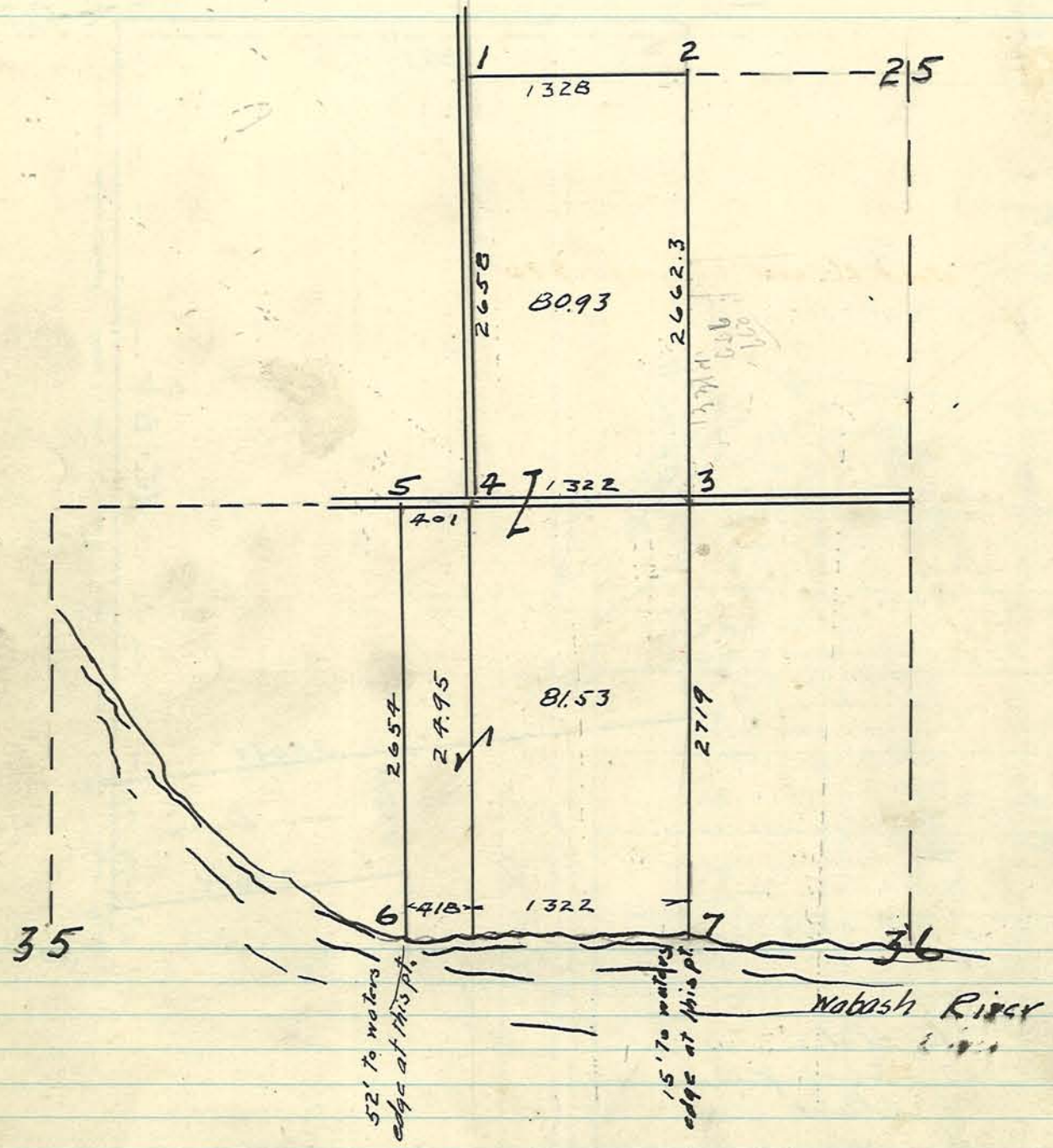

1 Found stone Hick 12" N 29° E 38.3'
2 Stake W. oak 30" ~~S 15° W~~ 26' S. & 6' W.
3 Found Stone
4 " "

5. 6 & 7. Stakes
6 & 7 are on top high river bank.

Plot of a survey Aug. 3 1917, in SW^4 Sec 32 T23 R4W

E.C. Minton C.S.

Note: In Deed Record 138 page 547 the 36/100 A tract is described as 85x135 the description being taken from fence corner, but taking same from stone the tract is 100 x 155

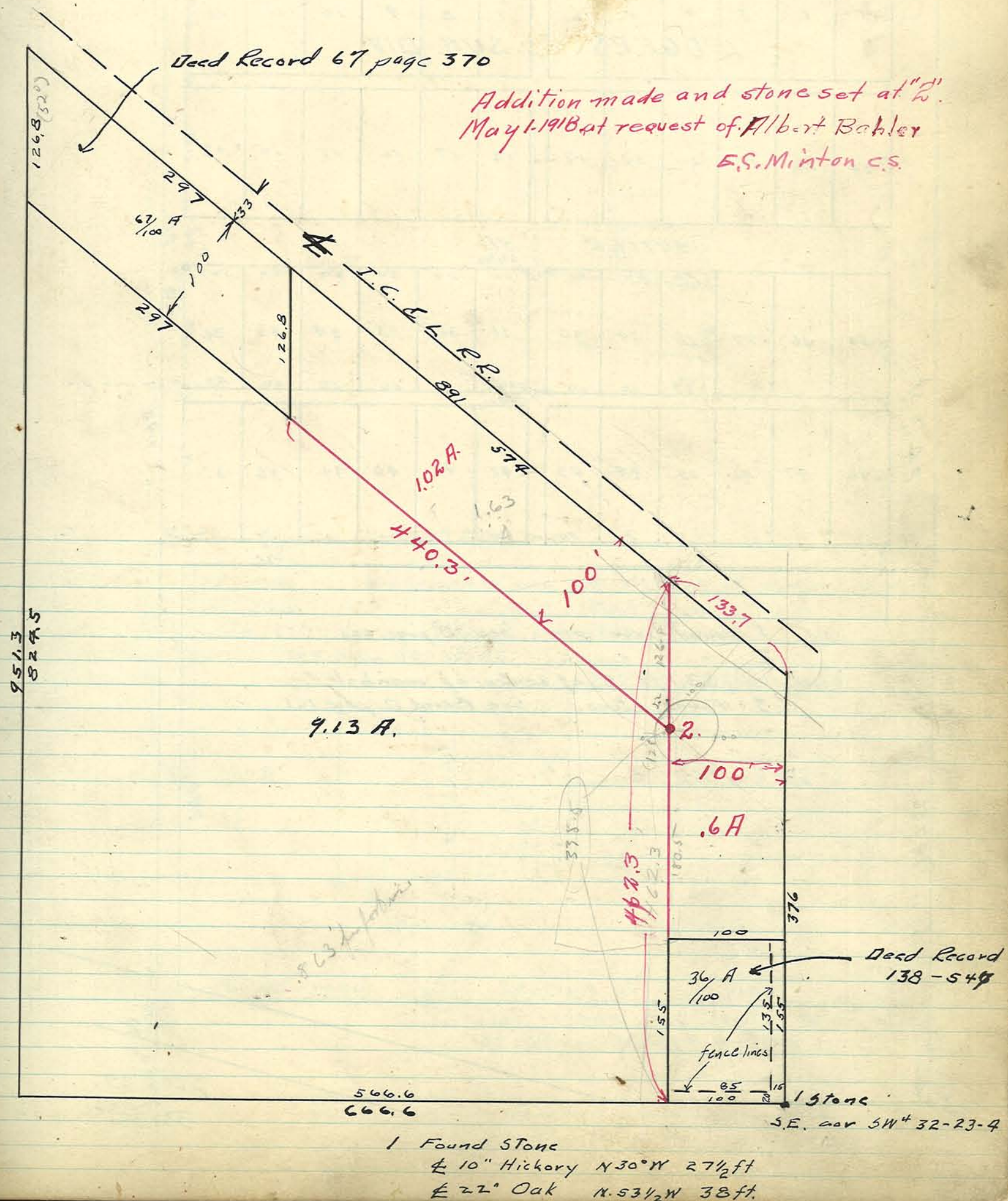

1 Found Stone
& 10" Hickory N 30° W 27½ ft
& 22" Oak N. 53½ W 38 ft.

Plat of a survey of Lots 28 to 36 of Rogers Sub. Div. of Ellsworth Outlots in SE¼ S. 28. T. 23 N. R. 4W.

Aug 17 1917 E.C. Minton C.S.

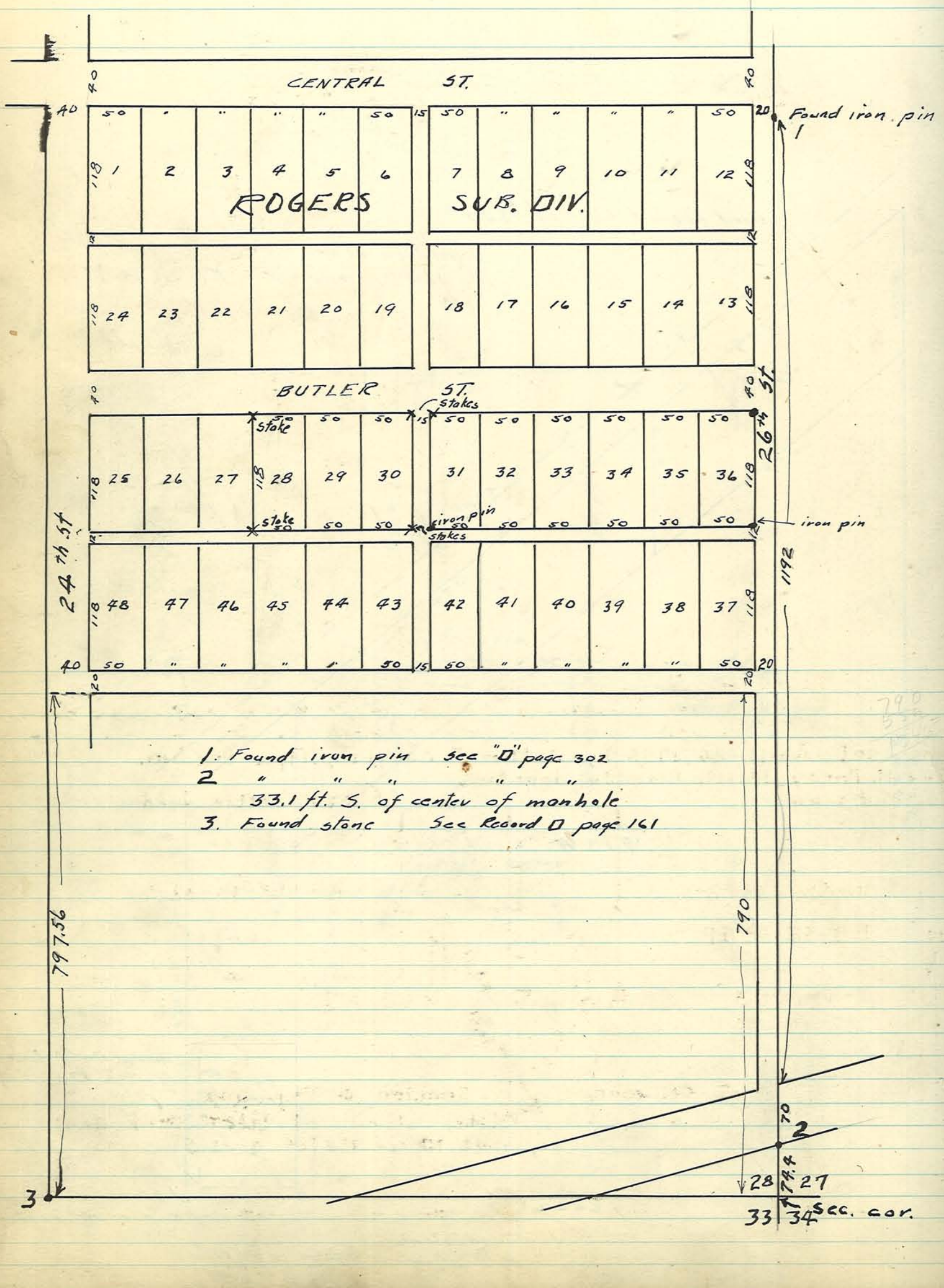

Plat. of a survey for Standard Oil Co. at State & Ellsworth Sts Sept 4 1917

E. C. Minton
C. S.

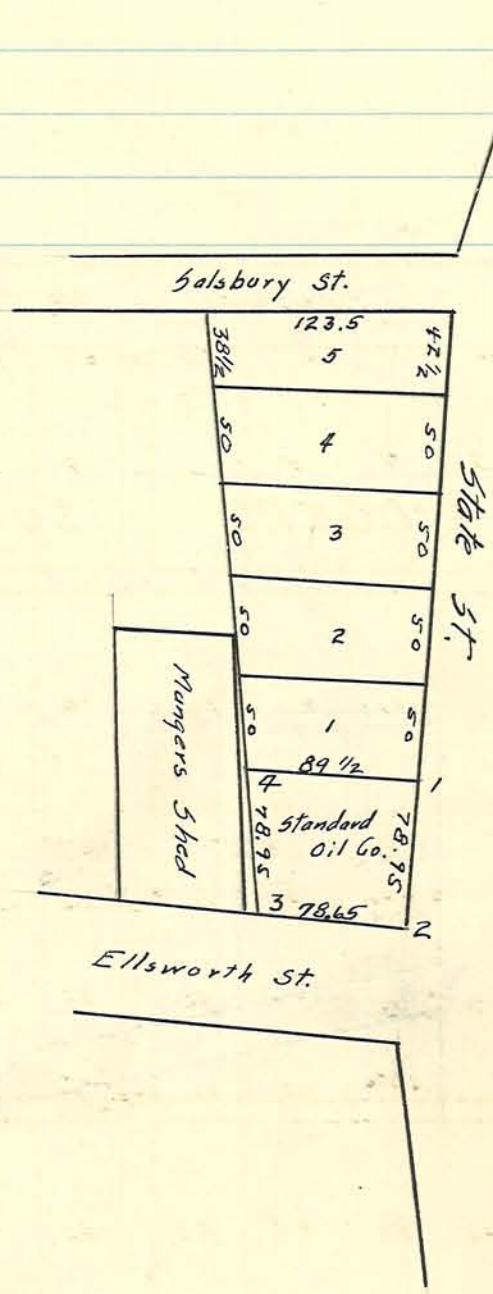

1. Notch in Cement Walk
2. Cross in " "
3. Stake also notch in cement walk 4.1 ft. North of Munger shed foundation
4. Stake - - - - - - - - - - 2.0 ft. " " " " "

Stone set April 26, 1956 by Arthur F. Buerkle, Tipp. Co. Sur.
Guy H. Pacey, Marvin Bramble, deputies
Co. road men

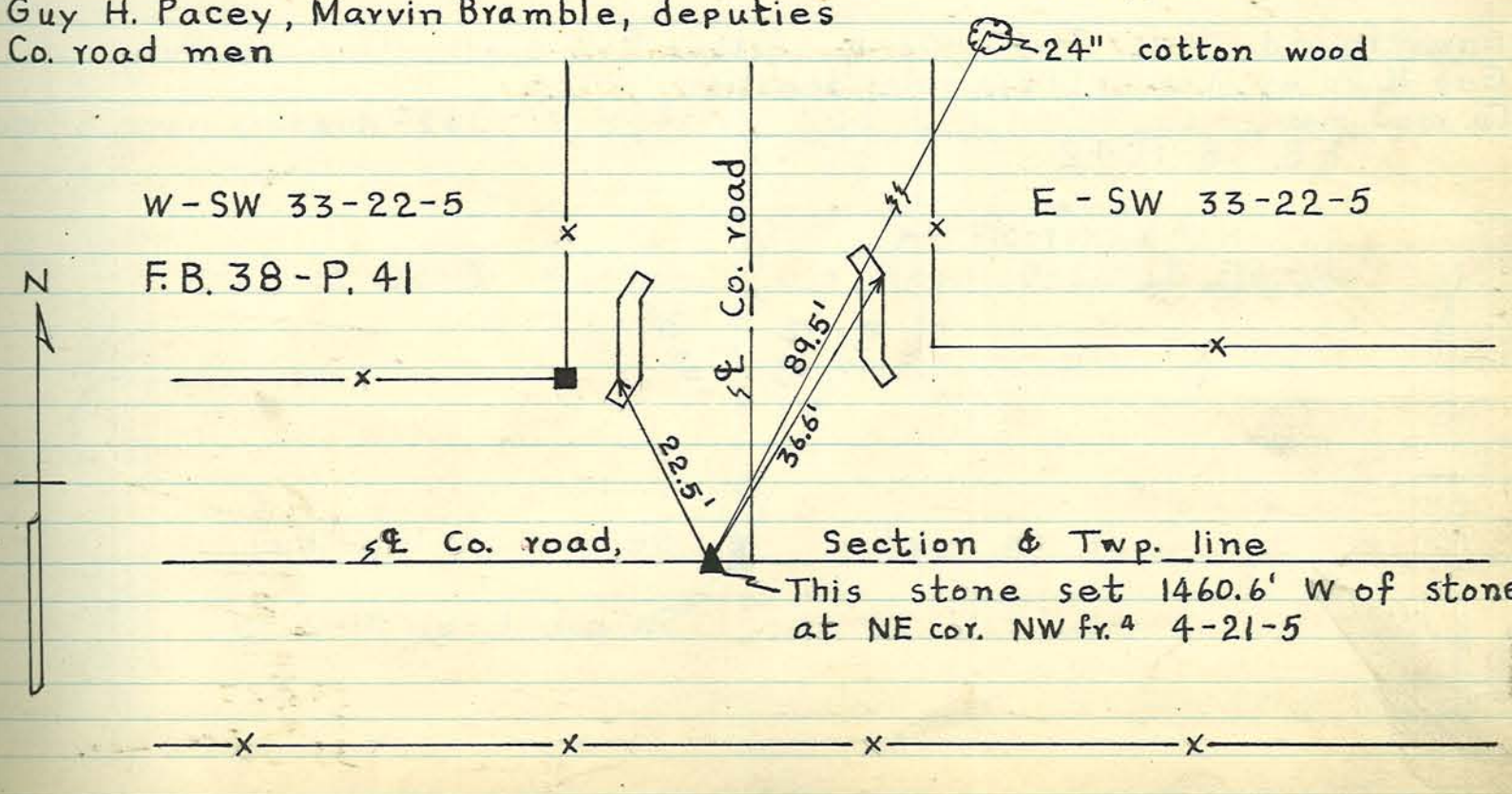

Plat of a survey of Lot 8 and 5' off W side Lot 9 Perrins Add to City of Lafayette Made Sept. 21 1917

E.C. Minton C.S.

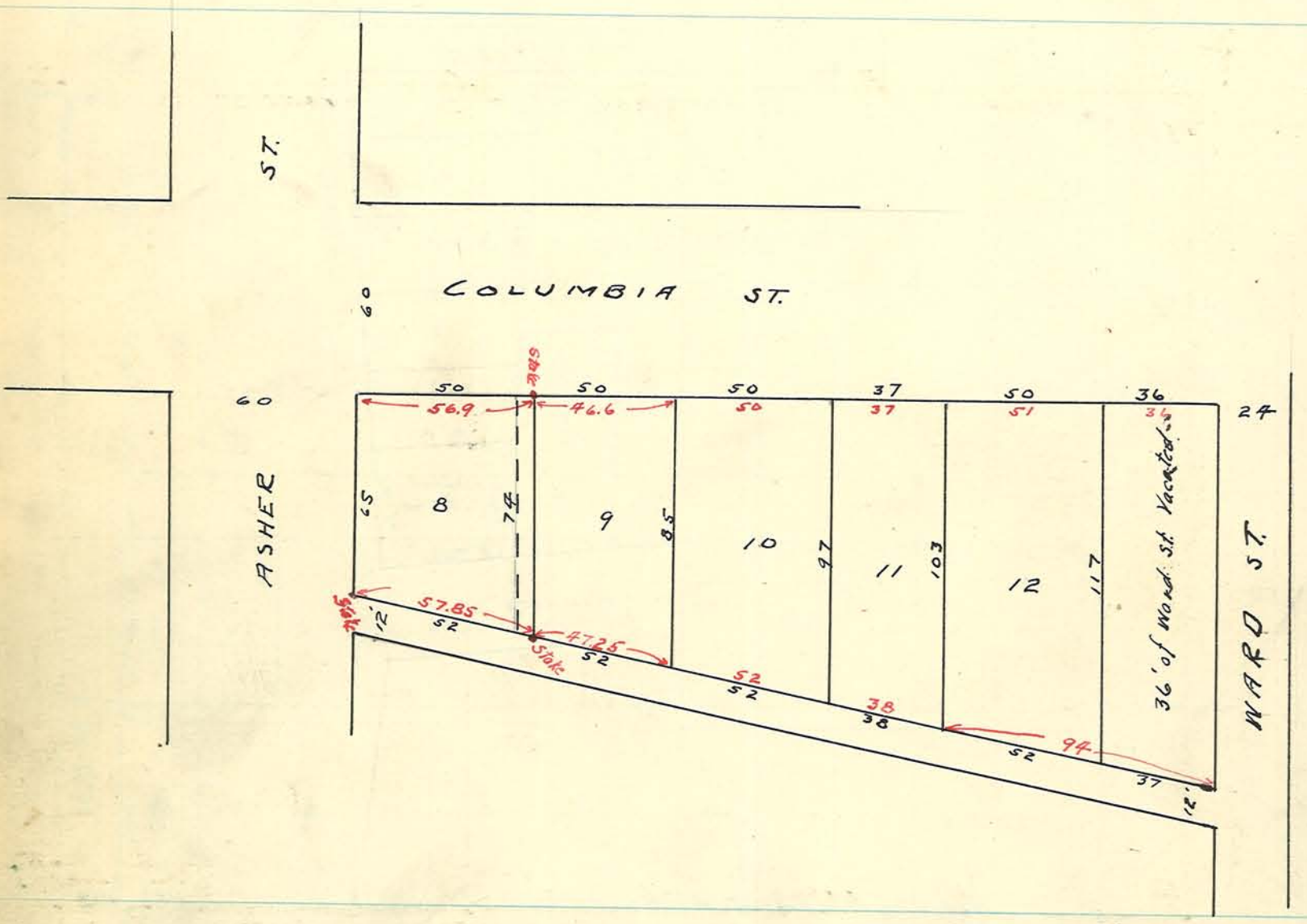

Note: Line btw. lots 11 & 12 was an old established line
Surplus was divided as it was fenced in
Figures in red show actual conditions

Stone found May 2nd, 1956 by Arthur F. Buerkle, Tipp. Co. Sur.
Guy H. Pacey, Marvin D. Bramble, deputies
Co. road men
F.B. 38-P. 42

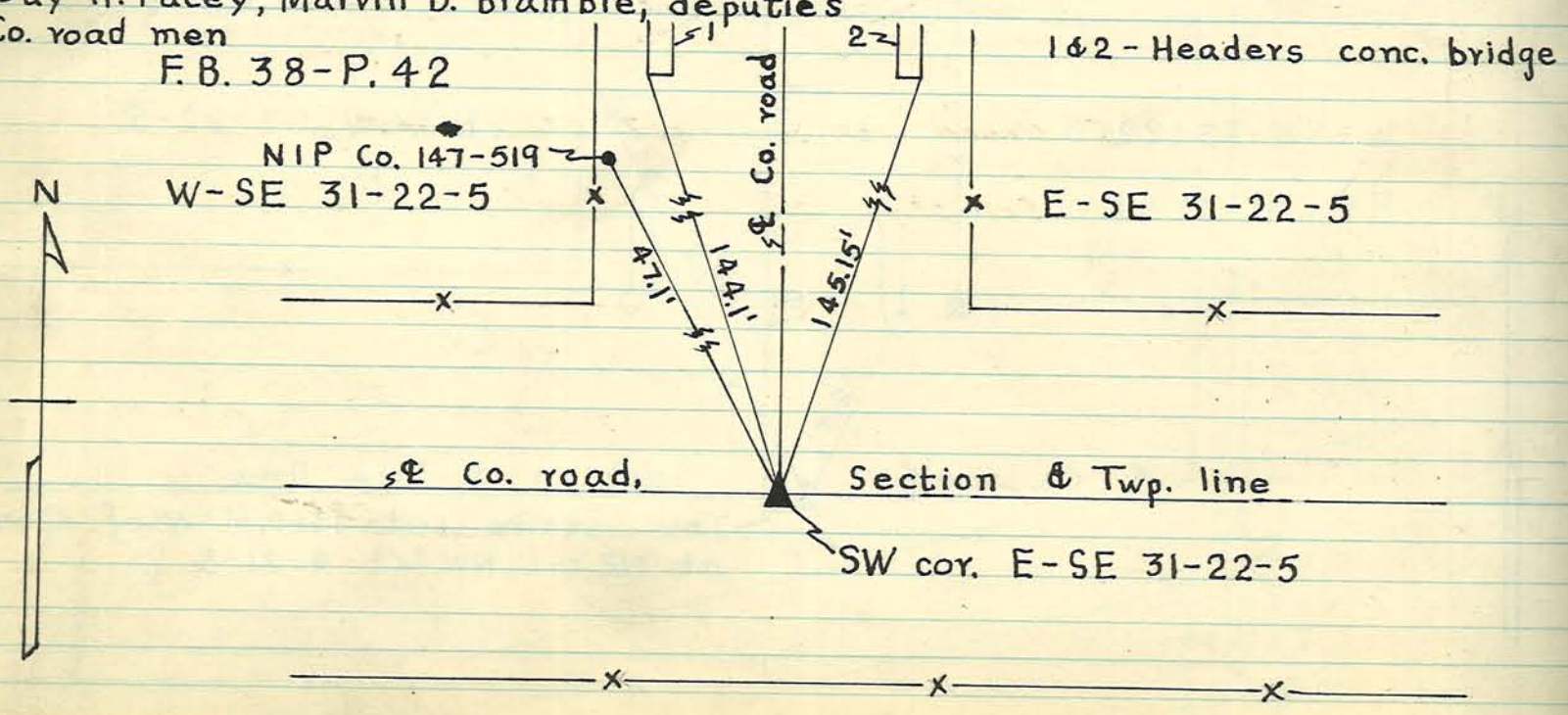

Plat of a survey made in S² sec. 30 T. 21 N. R. 5 W. All interested parties present and consenting Made Oct. 4 1917

E.C. Minton C.S.

Made Survey of 12.13 A in NW corner 31-21-5 as shown April 28, 1943 for L.W. Shirley.

A.F. Buerkle C.S.

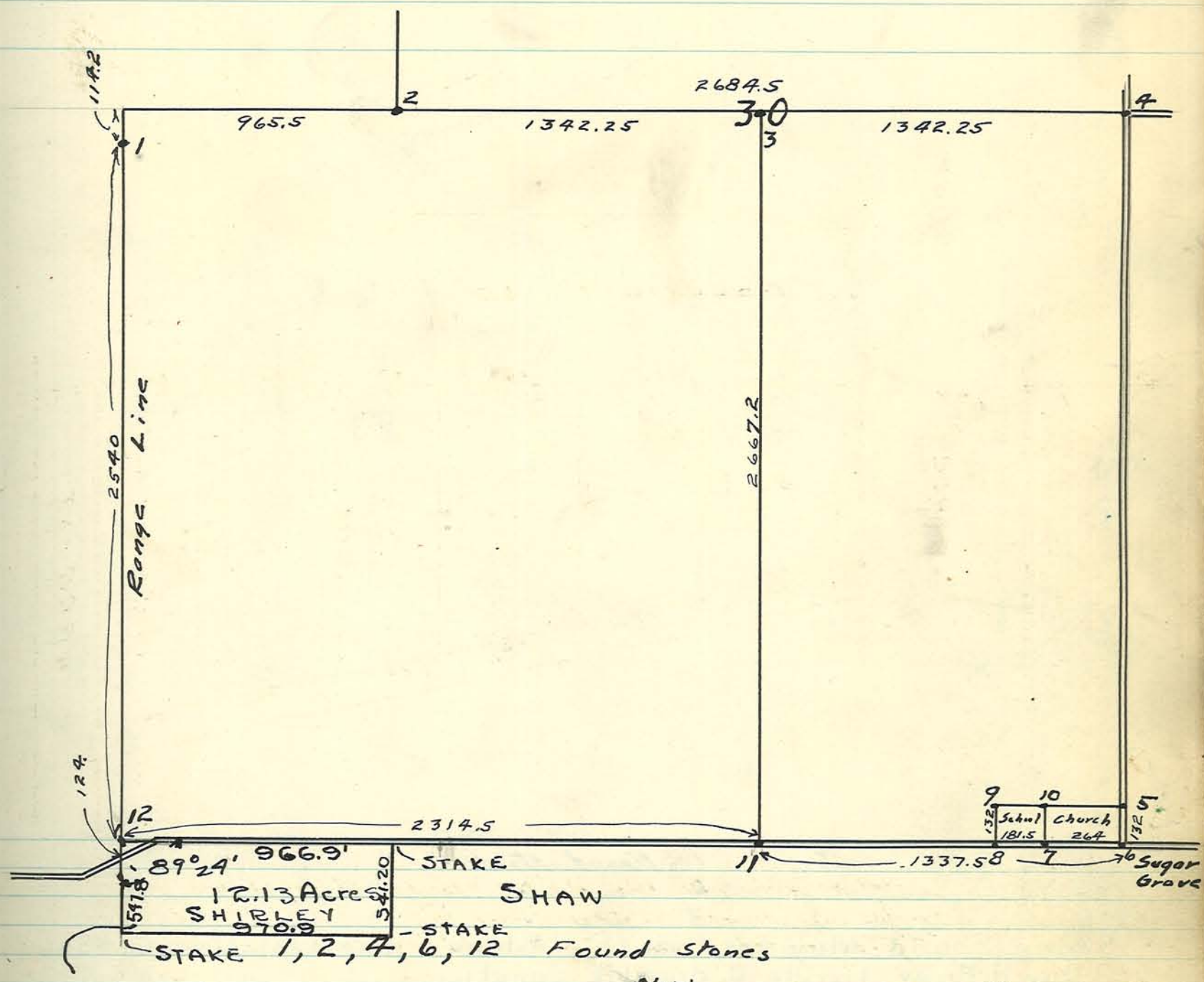

STAKE 1, 2, 4, 6, 12 Found stones

ANGLE 90°36'

12 & 24" oak NE. 49 ft. Now 32" – Found Stone 4/28/43 A F B. now & 30" " SW 50 ft. 40" – If t underground.

3, 7, 8, 9, 10 set stones no witness

5 Found iron pin set stone on top

11 Set stone 46'8" W. of ℄ of culvert

Plat of a survey made 8/16/17 in N² S.23 T.22N. R.6W.
E.C. Minton C.S.

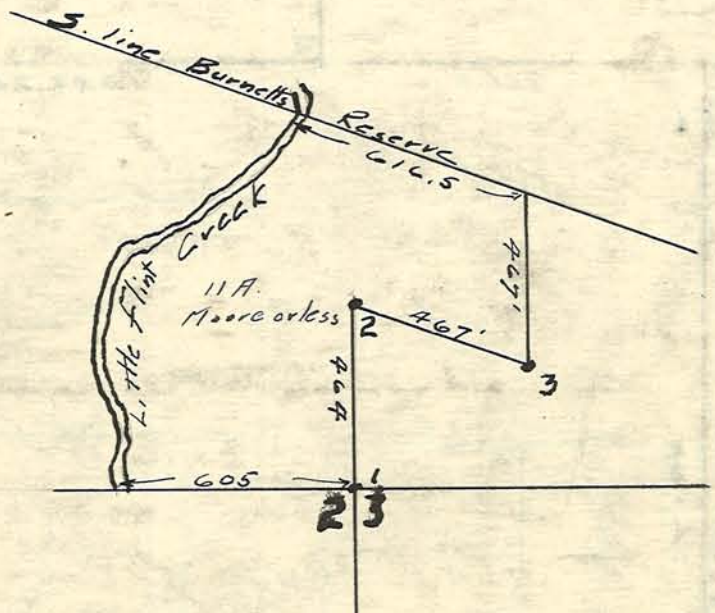

1 Found stone
2 " "
3 " "

Stone found May 3rd, 1956 by Arthur F. Buerkle, Tipp. Co. Sur.
Guy H. Pacey, Marvin D. Bramble, deputies
Co. road men

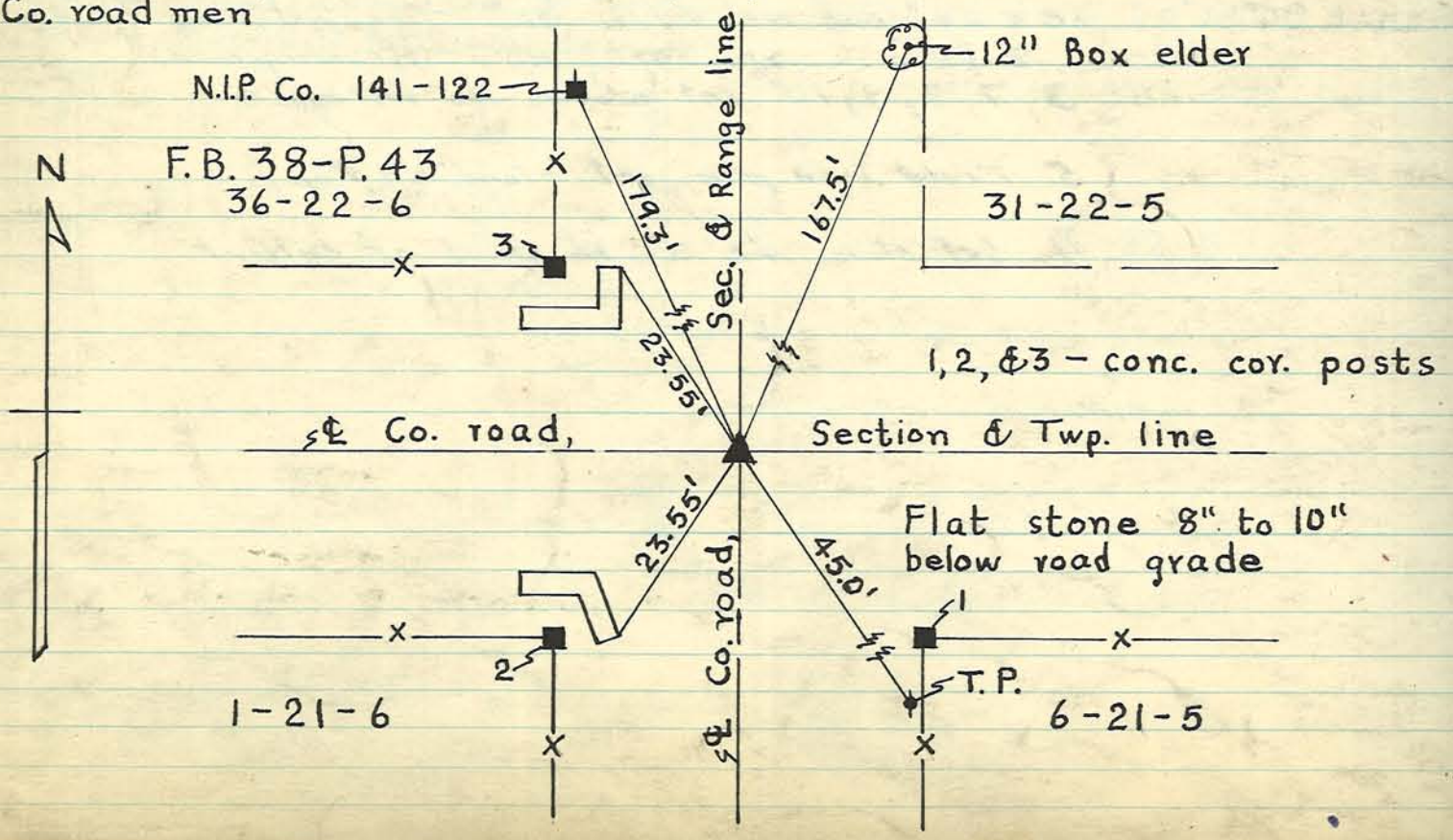

Plot of a survey in NW4 Sec 24 T22NR~~3~~4W Made Oct 19 1917
Kirkpatrick & McCoy both present and consenting

E.C. Minton C.S.

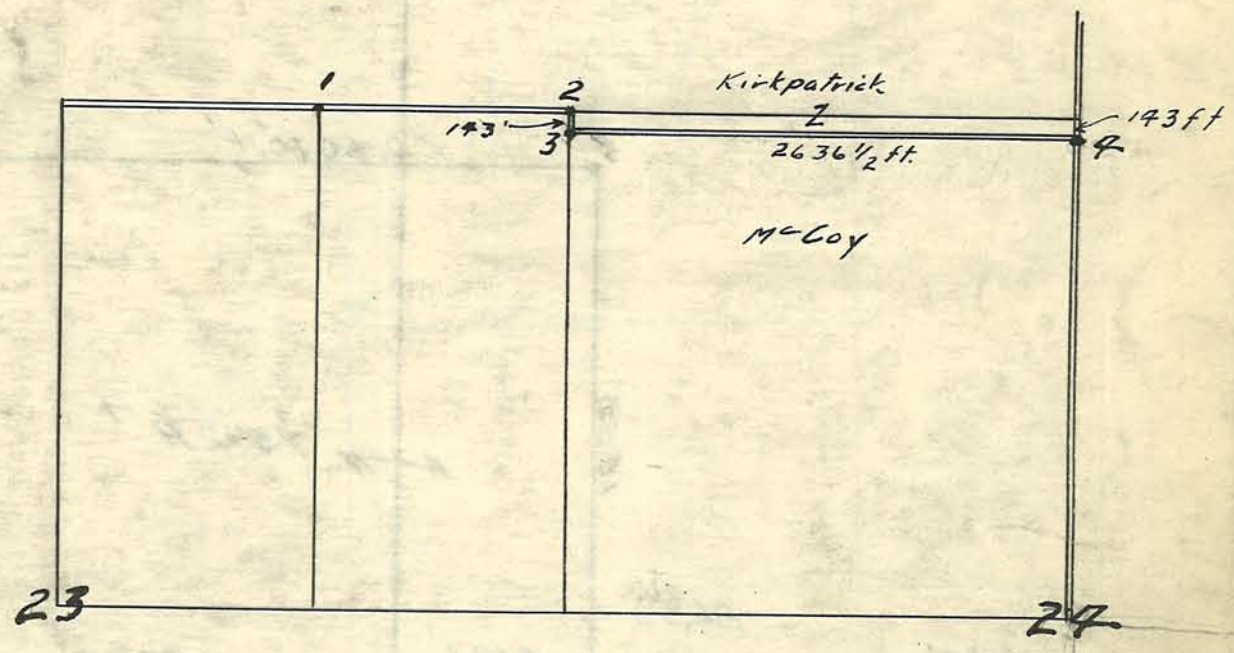

1 Found Stone
2 " "
3 Set "
4 " "

Stone found May 10th, 1956 by Arthur F. BuerKle, Tipp. Co. Sur.
Guy H. Pacey } deputies
Marvin D. Bramble }
Co. road men

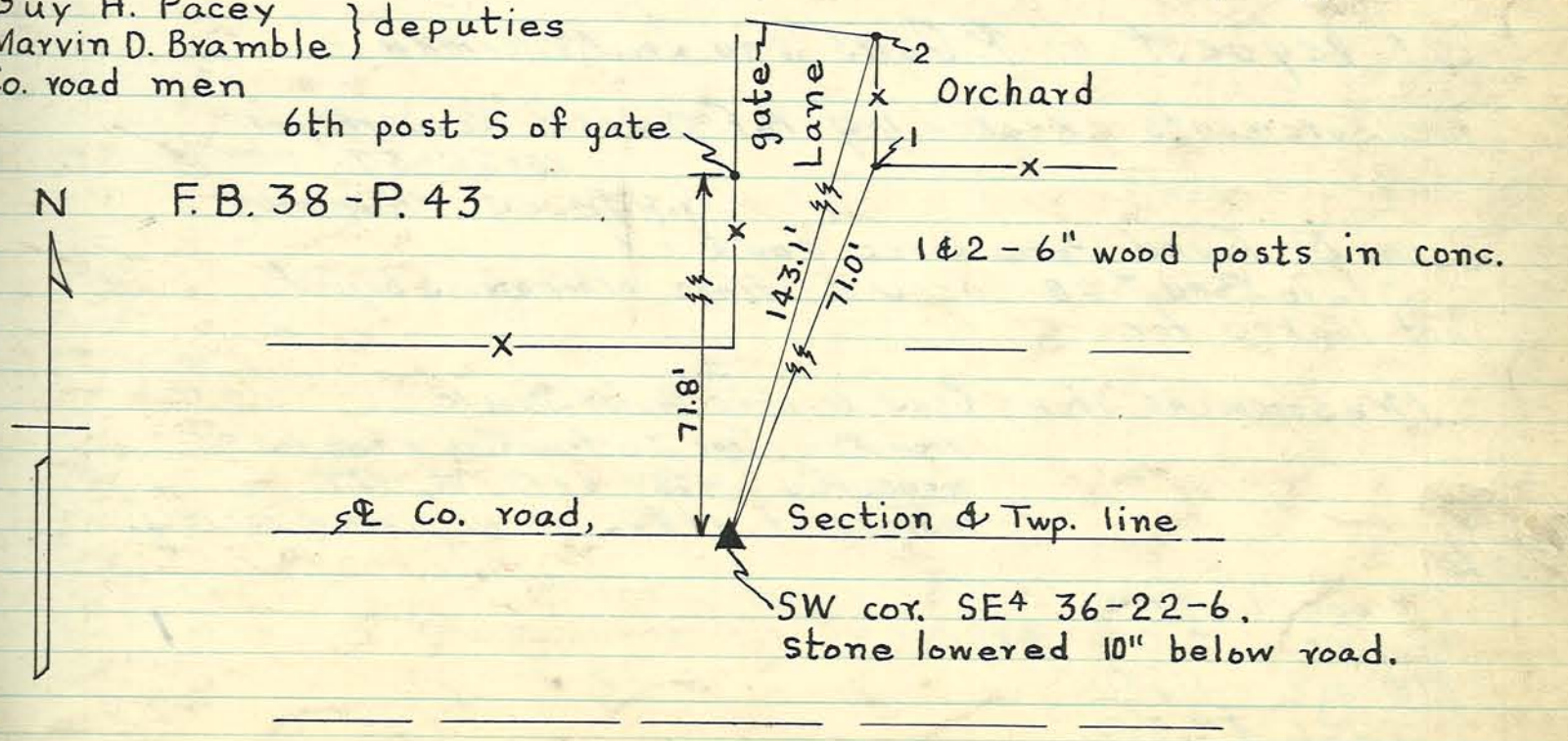

Plat of Legal survey made June 12 & 19 & Oct 30 - 1917 at the instance of Mary B Slaughterback. All interested parties having been given 10 days notice. Survey in Sec 18 T21N R4W and Sec 13 T21N R5W.

E.B. Vawter } Chainmen
C W Richards }

H.F. Kessner Flagman

E.C. Minton C.S.

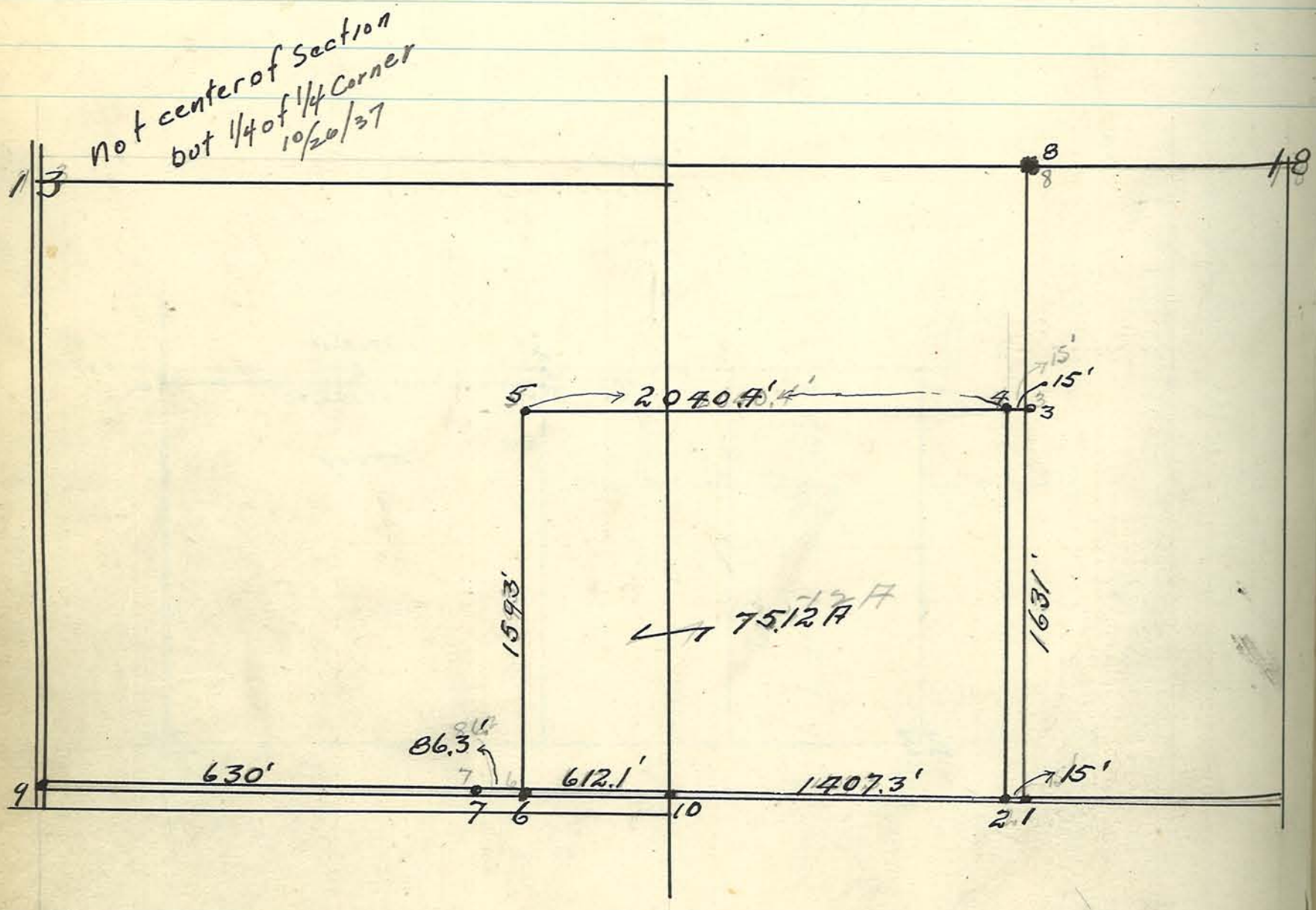

2-3-4-5-6 Set Stones
1-7-8-9-10 - Found Stones

At request of P. Davis and Jno. Kellerman - measurements checked by A.F. Buerkle Co. Surveyor 10-26-37.

G.H. Pacey - Chainman.

Stone 5 - Found. Fencelines and ℄ of State Road #28 - used as lines - other stones buried not looked for.

Measorement along Road verified West of Stone 10 from Rangeline to Fenceline along 1-3 = measured - 1429.9 on Oct 26, 1937 instead of 1422.3 as in previous survey.

FEE

Personal	4.00
Helper	2.00
Mileage	1.50
Total	$7.50

Plat of a legal survey made Nov. 26, 1917. in NE⁴ Sec. 9 T.23N R.3W.
Ten day notices served on all interested parties All represented and concenting.

E. C. Minton C. S.

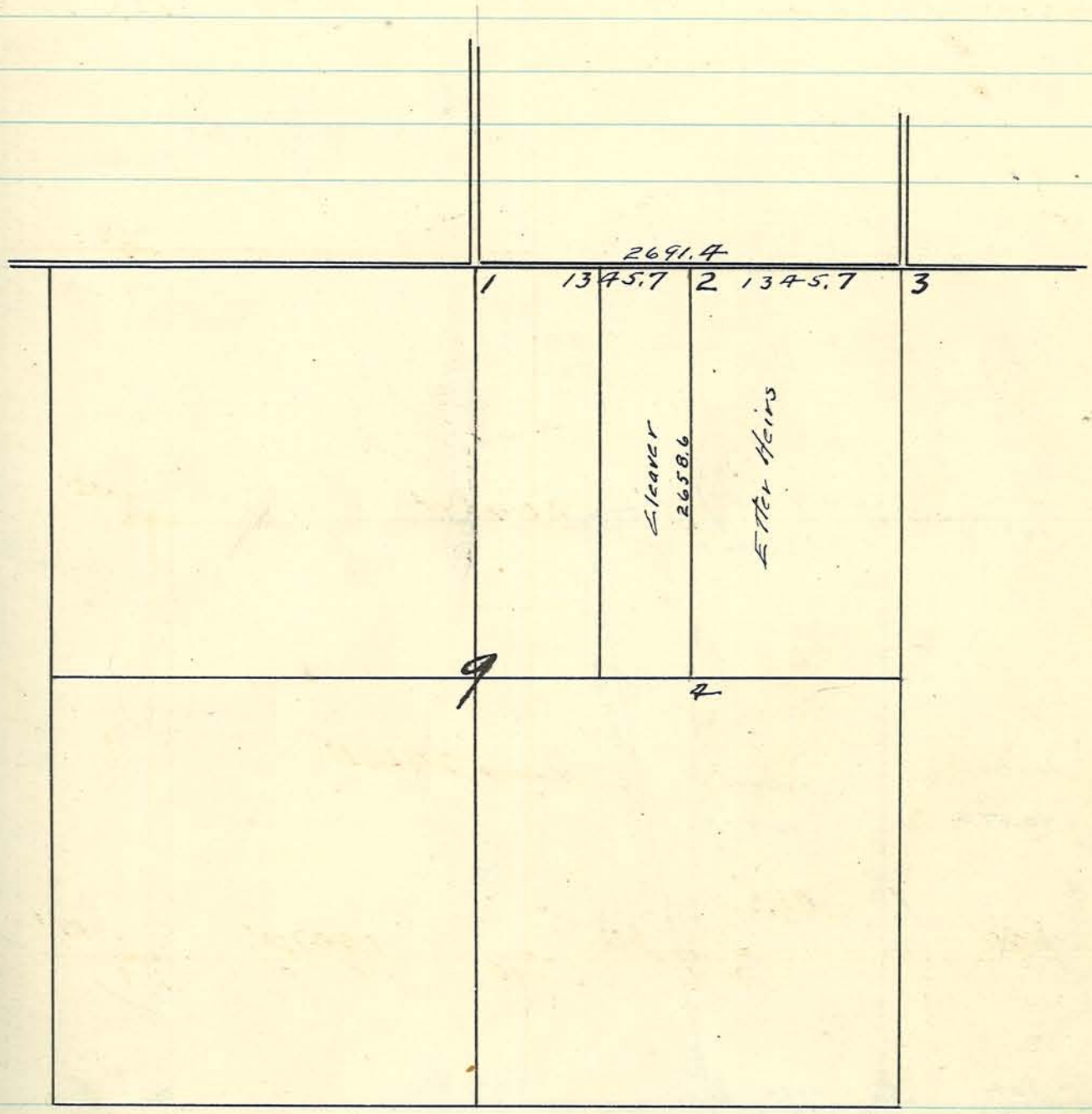

1. Found stone
2 Set stone {on ℄ of culvert over Amstule Ditch
3. Found stone {Elm 24" S84½ W123ft.
4 Post

Stone found May 10th, 1956 by Arthur F. Buerkle, Tipp. Co. Sur.
Guy H. Pacey } deputies
Marvin Bramble }
Co. road men

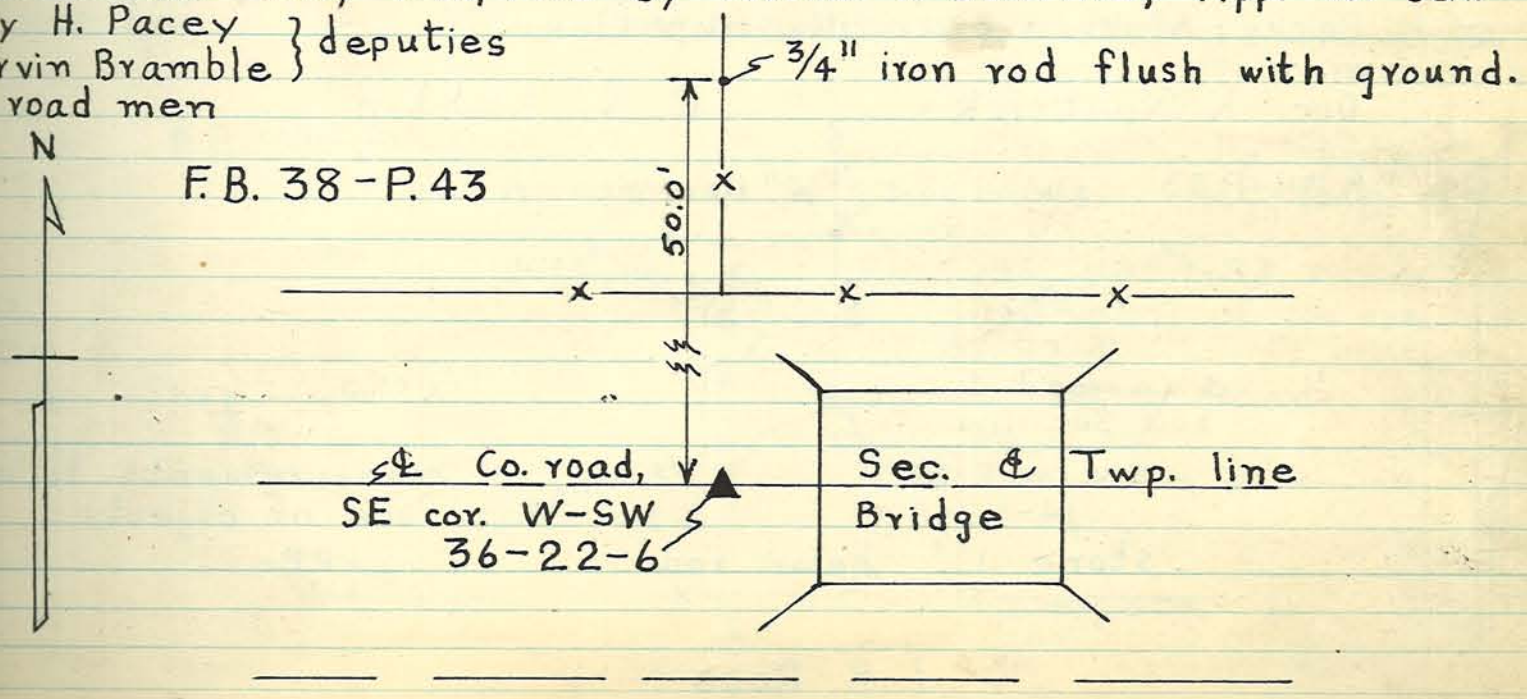

Plat of a survey in the S² Sec. 12 T24N R3W. Made 12/6/17
Shriver & Shafer present and concenting E.C. Minton C.S

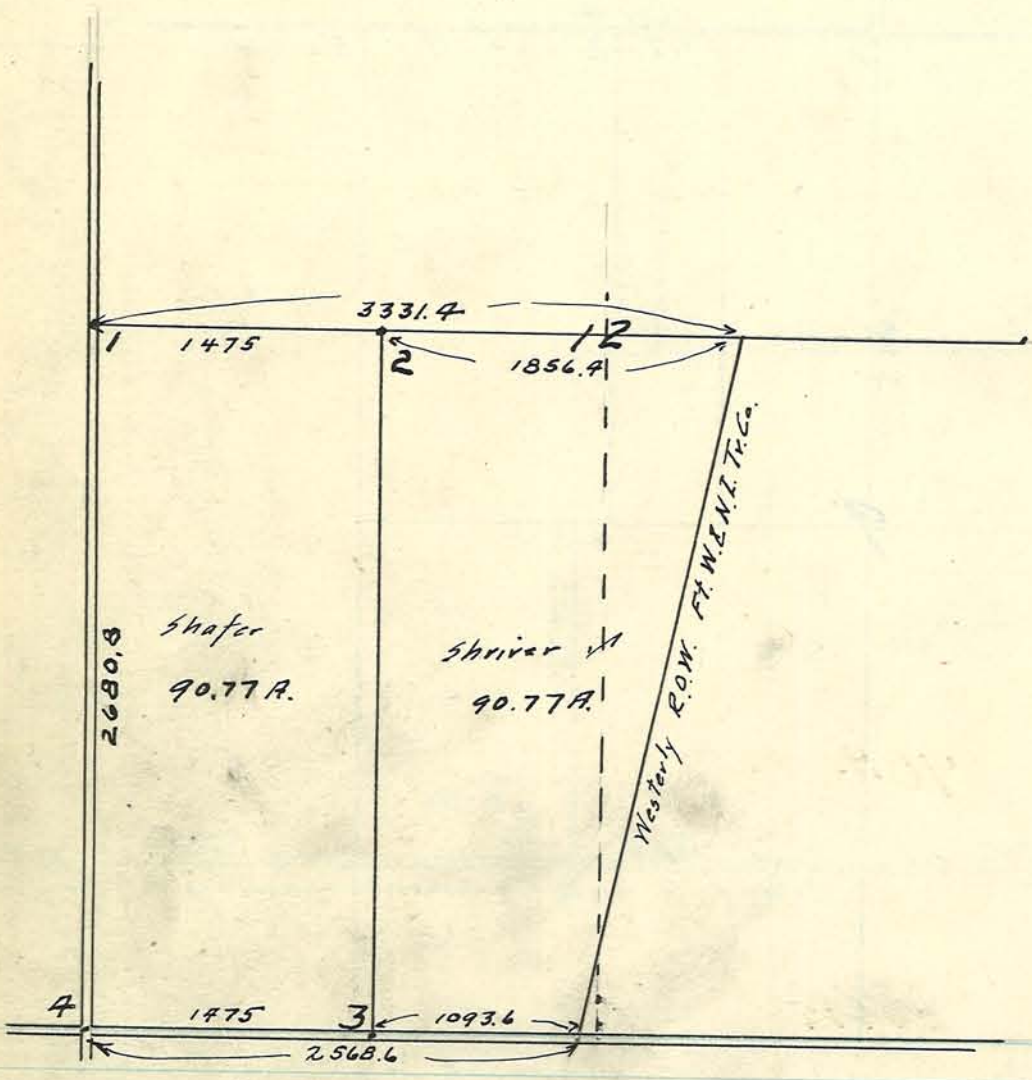

1 Set Stone
2 " "
3 " "
4 Found Stone

Stone lowered February 19th, 1957 by Arthur F. Buerkle, Tipp. Co. Sur.
Guy H. Pacey, Marvin Bramble, deputies
Co. road men
Doc. Kirkpatrick R. V. Martin

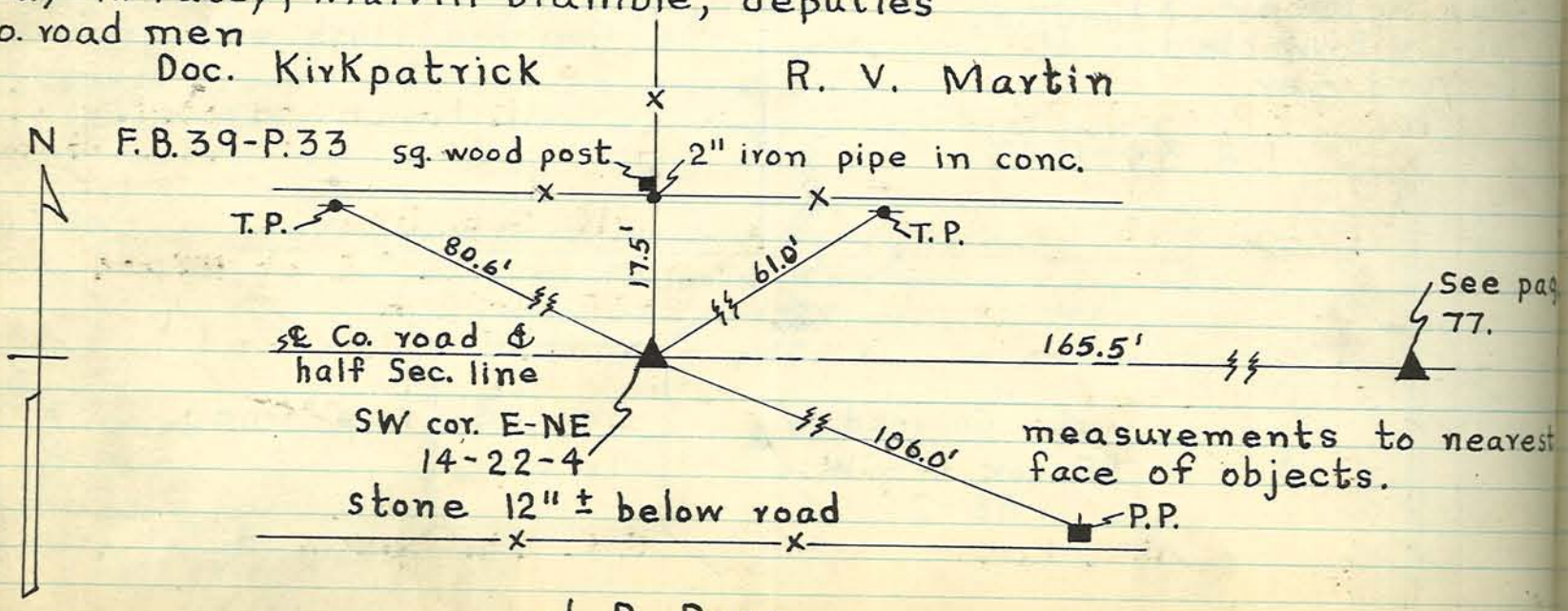

J. B. Ross

Plat of Survey in SE¼ Sec 32 T21N R3W Made 1/10/1918.
J.H. Baer and Elsworth Crist present and consenting
E.S. Minton C.S.

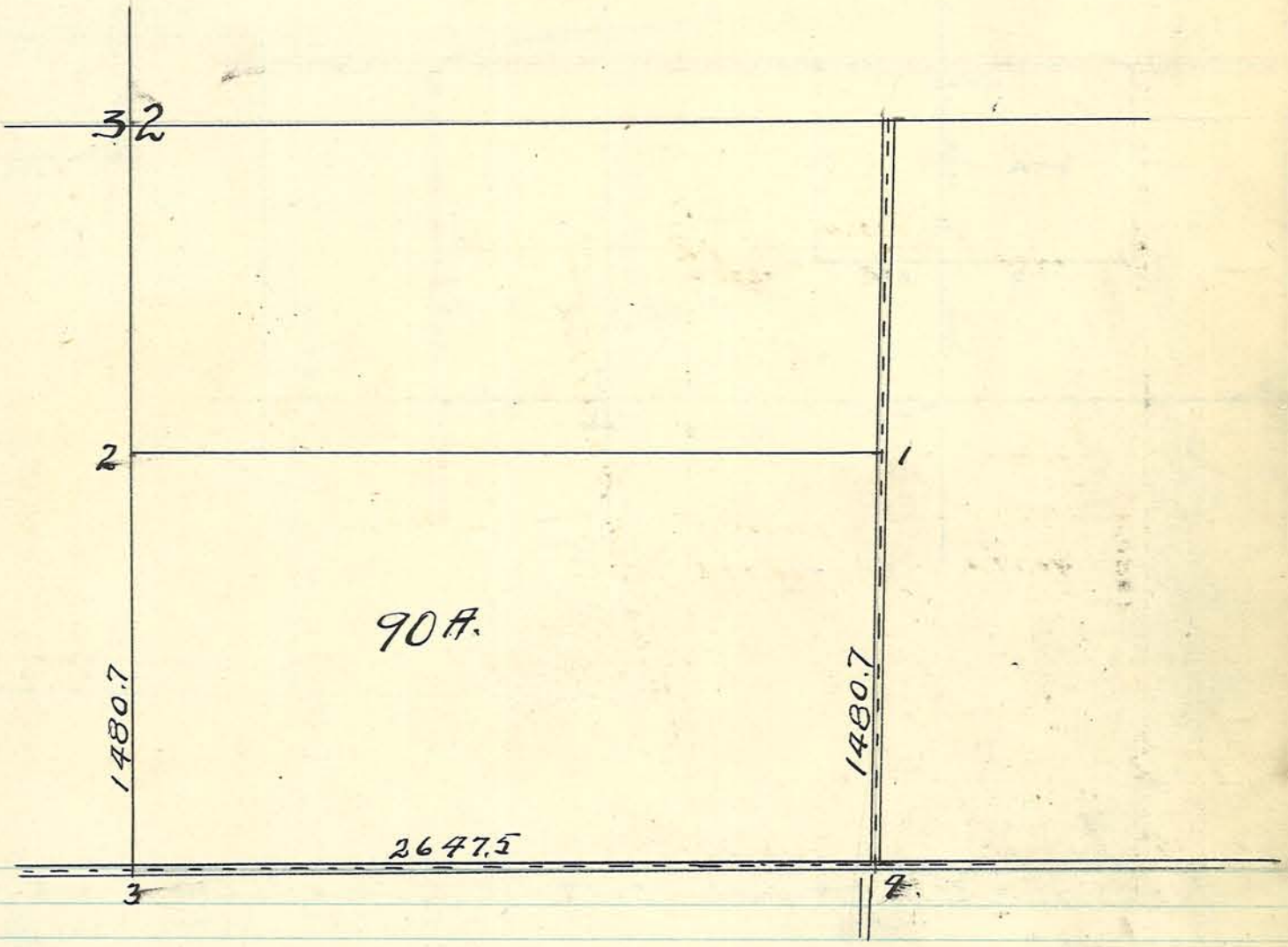

3 - 4 Stones Located
1 - 2 Stones Set.

Stone lowered February 19th, 1957 by Arthur F. Buerkle, Tipp. Co. Sur.
Guy H. Pacey, Marvin Bramble, deputies
Co. road men

R. V. Martin

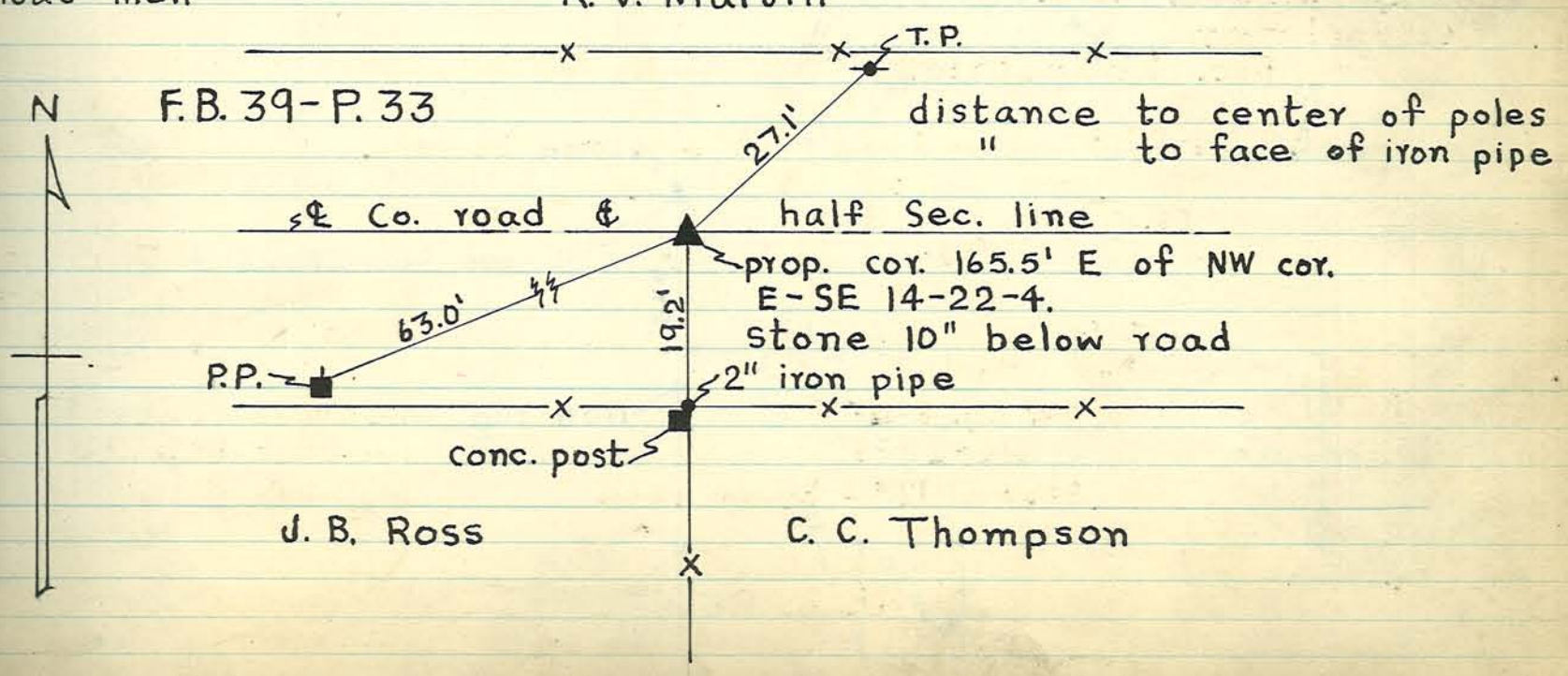

Plat of a survey made for Division of James Sheetz Estate in Sec. 1 & 2, T24N, R4W.

Made Feb. 21, 1918

E.C. Minton } Chainmen
F. W. Sayers }

E.C. Minton
County Surveyor.

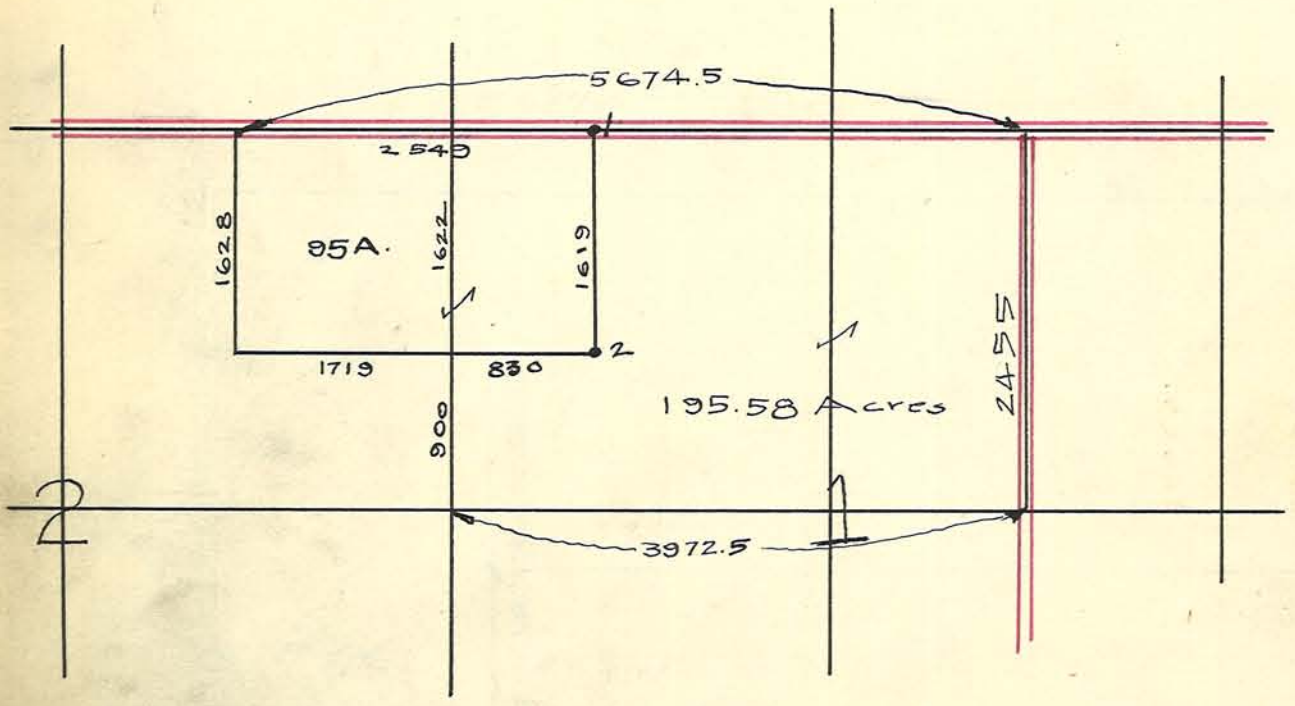

1, 2, Stones Set.

Stone dug up by the State Highway survey party last fall. Robert D. Fickle was present and copied down the references on stone that they made. Stone recorded from letter dated February 1st., 1955.

Stone recorded in this book on March 29th, 1957.

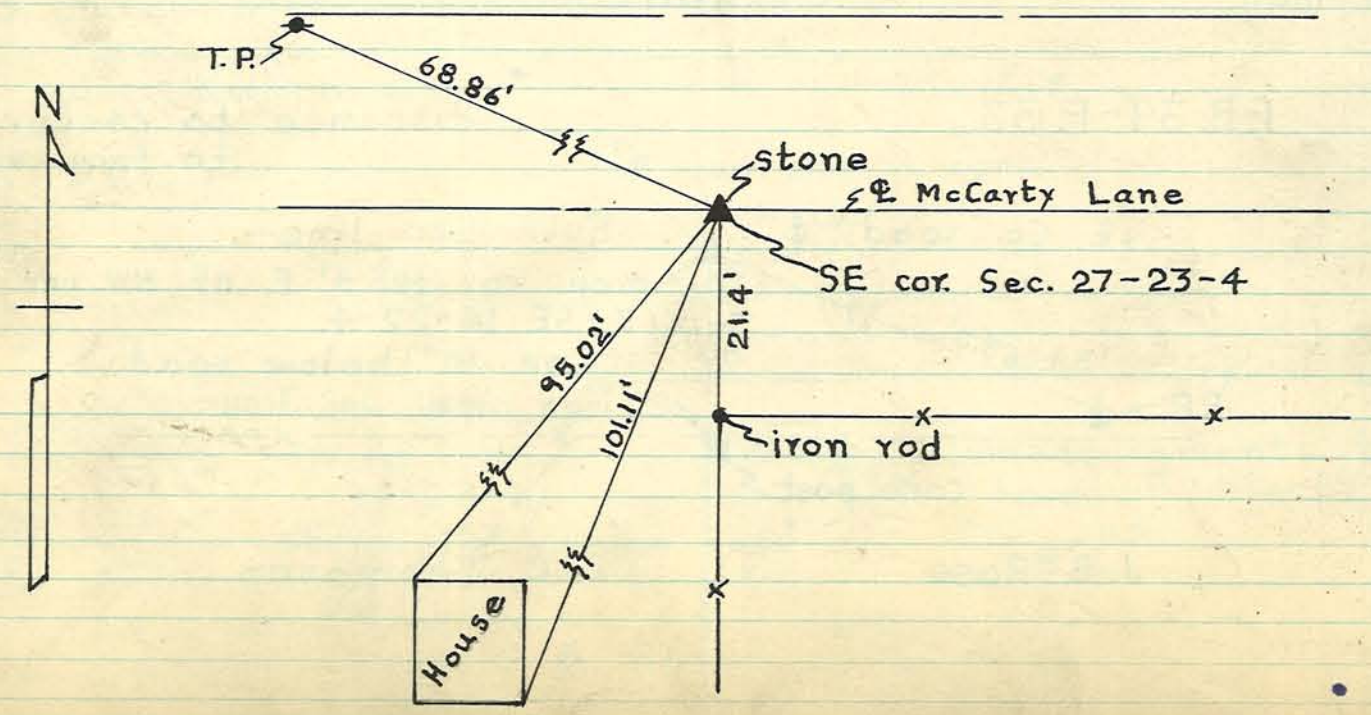

Plat of a survey made in W½ SW¼ of Sec. 18 T24N, R4W.

Made Feb. 22, 1918

D. Smith, Ora Cassaday, & Rudolph Wiggins (representing Sarah Wiggins) being present and Consenting.

E.C Minton, F.W. Sayers } Chainmen

E.C. Minton
County Surveyor.

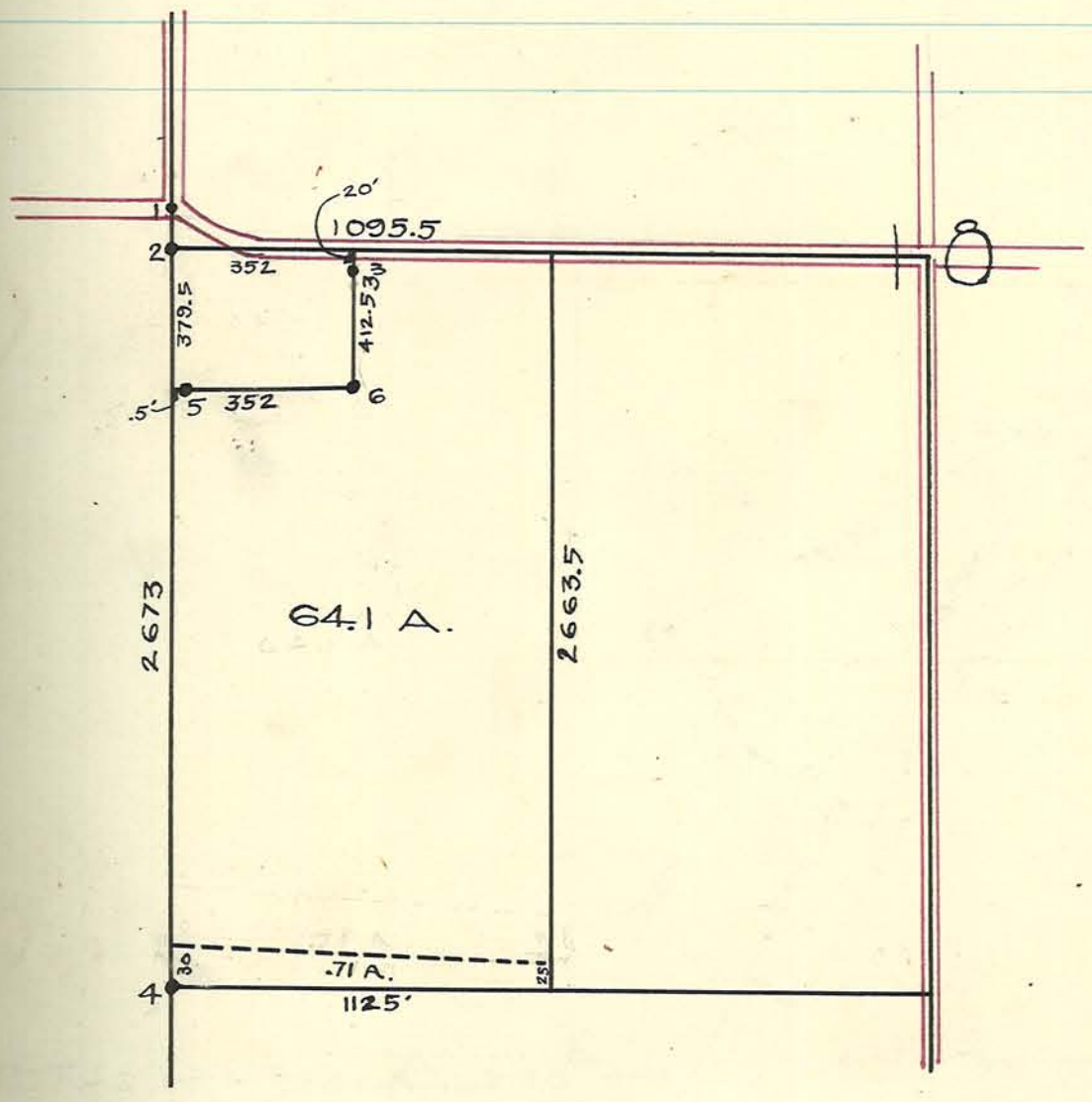

1, 2, 3, 4 Stones Found
5, 6. Stones Set

Stone found & referenced April 28, 1961, by Arthur F. Buerkle, Tippecanoe County Surveyor, deputies Philip E Huffman & Guy H. Pacey & county roadmen. Corner of sections 9, 10, 15 & 16 - T21N - R5W.

F.B. 47 Page 51

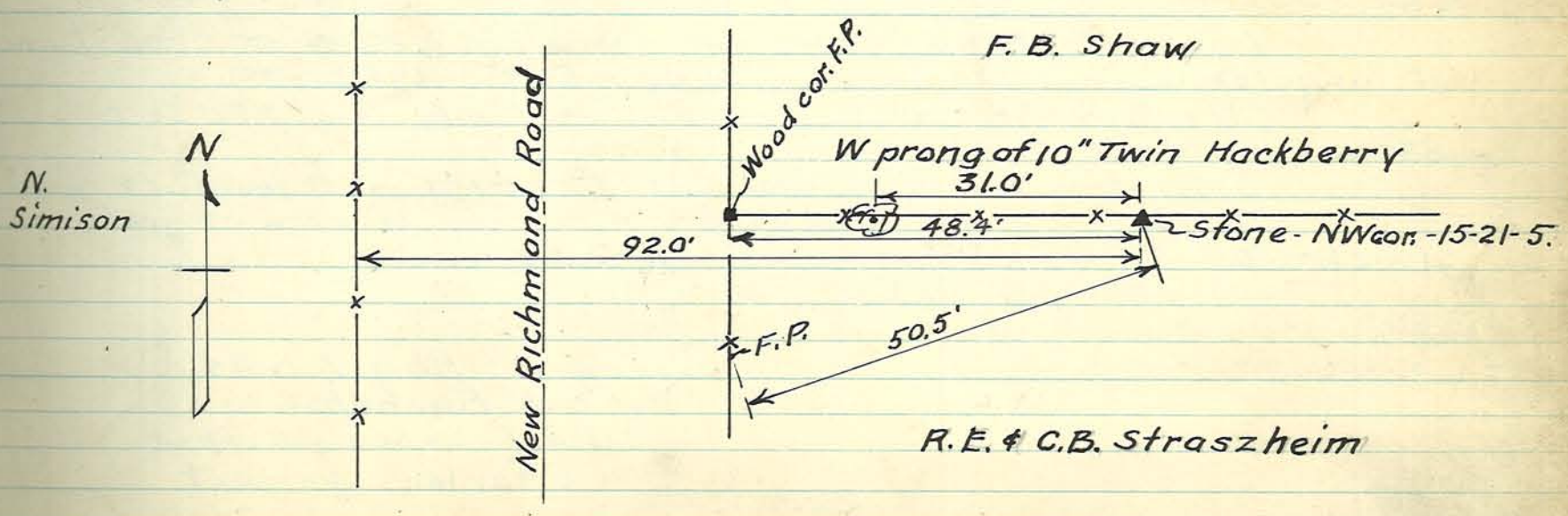

Plat of a Survey made for Crabb, Reynolds, Taylor C
in NE¼ of Section 24, Twp. 22 N, Range 4 W.
Made April 3, 1918

E.C. Minton
F. W. Sayers } Chainmen

E. C. Minton
County Surveyor.

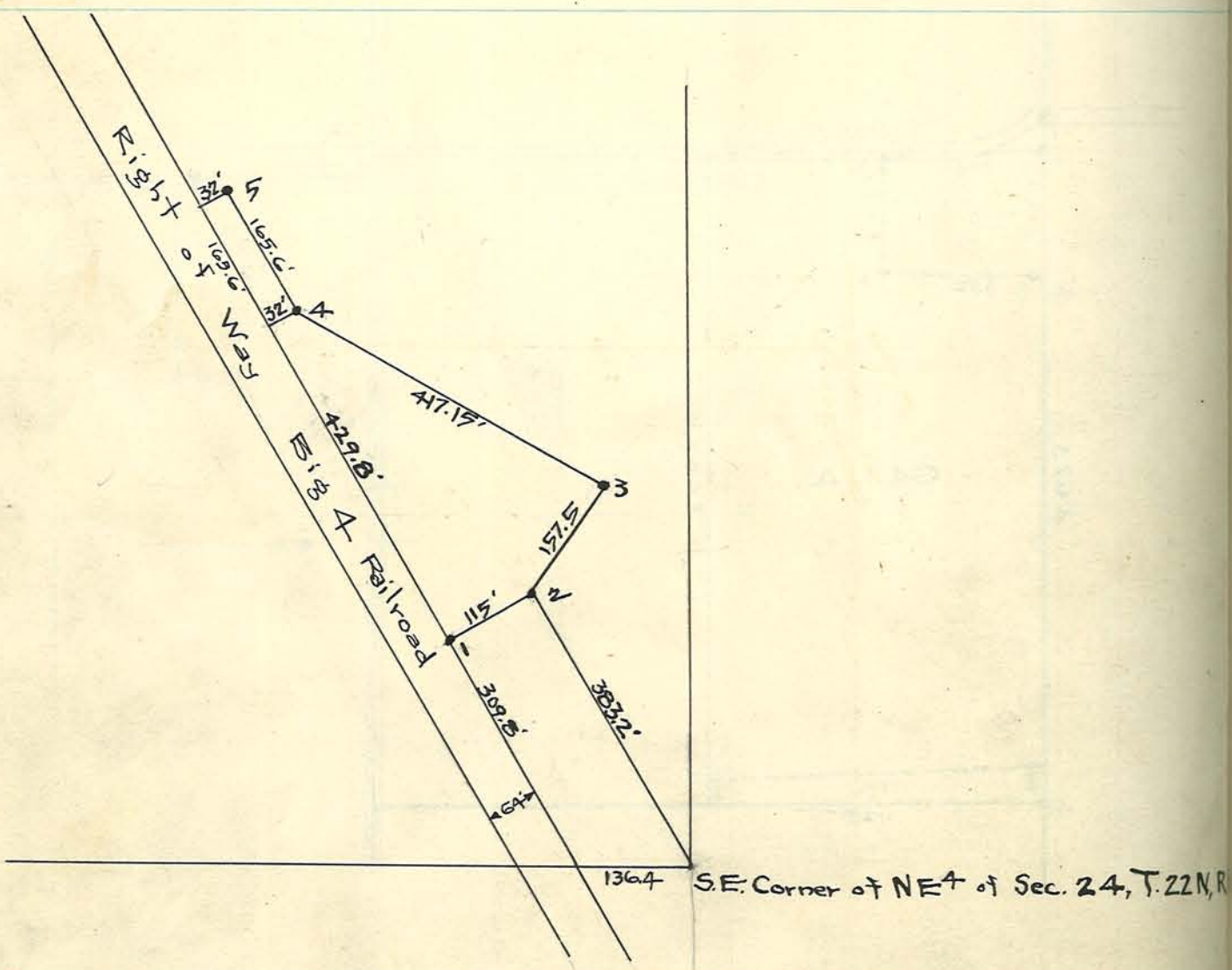

1, 2, 3, 4, 5, – Stones Set

Survey made for C.C. Parlon of Crabb Reynolds Taylor made Aug. 7, 1944.

Stones 1, 2, 3, 4, found.

Iron pin 1 found S.W corner Stock Pens, 32' W of Stone 4, found at angular corner of fence and 8.9' SE of Tel. Pole. 5 Iron Pin,

Stone 2 at SE corner 48.2' SW of 24" Maple and 52.1' SE of SE corner foundation of house.

Set stake 20' W of Stone 2 at SE corner – 1.3' inside of fence

Stone 2 is 1' under Road Grade at 4' from W edge of grade

Stone 1 – 50.5 SW corner Concrete Feed House

45.1 SE – Tel. Pole

Surveyed Aug. 7, 1944
By A. F. Buerkle
T. A. Pearson – Helper
C. C. Parlon – present

Legal survey made Apr 16-1918 at instance of Jno M. Ade. All interested parties having been given 10 days notice

Sec. 22. T.23N. R6W.

E.C. Minton
Edward Street } chainmen

E.C. Minton c s

Survey of E½SW¼-22-23-6 for John Ade June 29, 1944.

By A. F. Buerkle
T.A. Pearson
J. Ade
Lem Biddles } Assisting

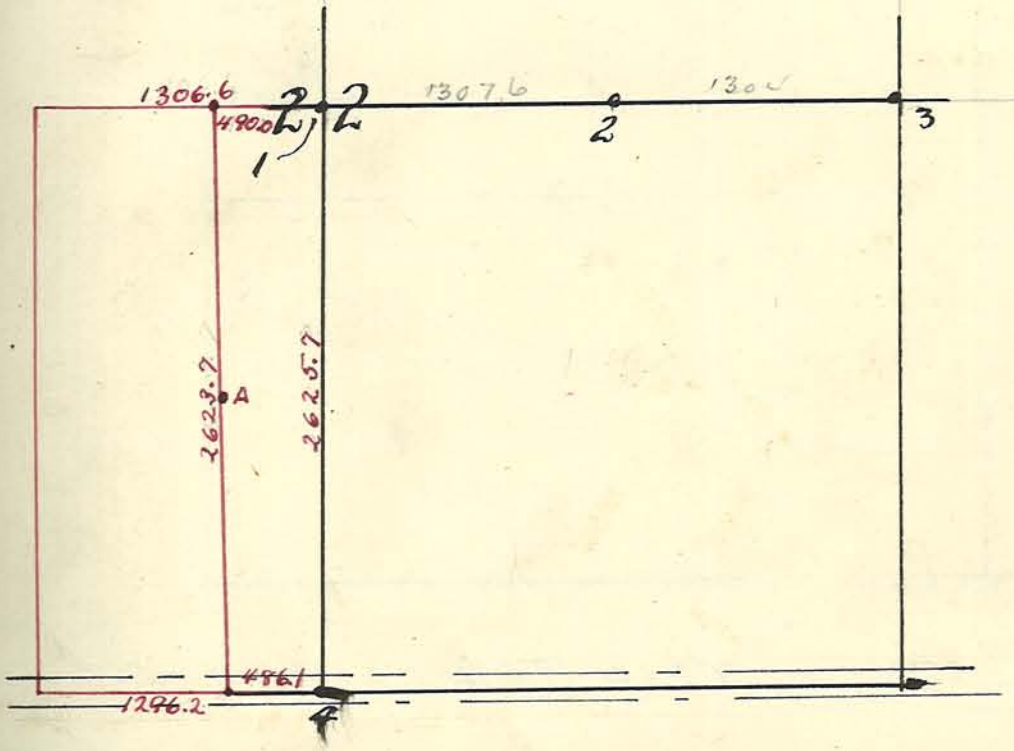

1-2-4 stones found.
3- " reset from old witnes

(A) Stake set ½ mark on West side

Stone found & referenced April 28, 1961, by Arthur F. Buerkle, Tippecanoe County Surveyor & deputies Philip E. Huffman & Guy H. Pacey & county road men. ½ mile or ¼ section corner, sections 15 & 16-T21N-R5W.

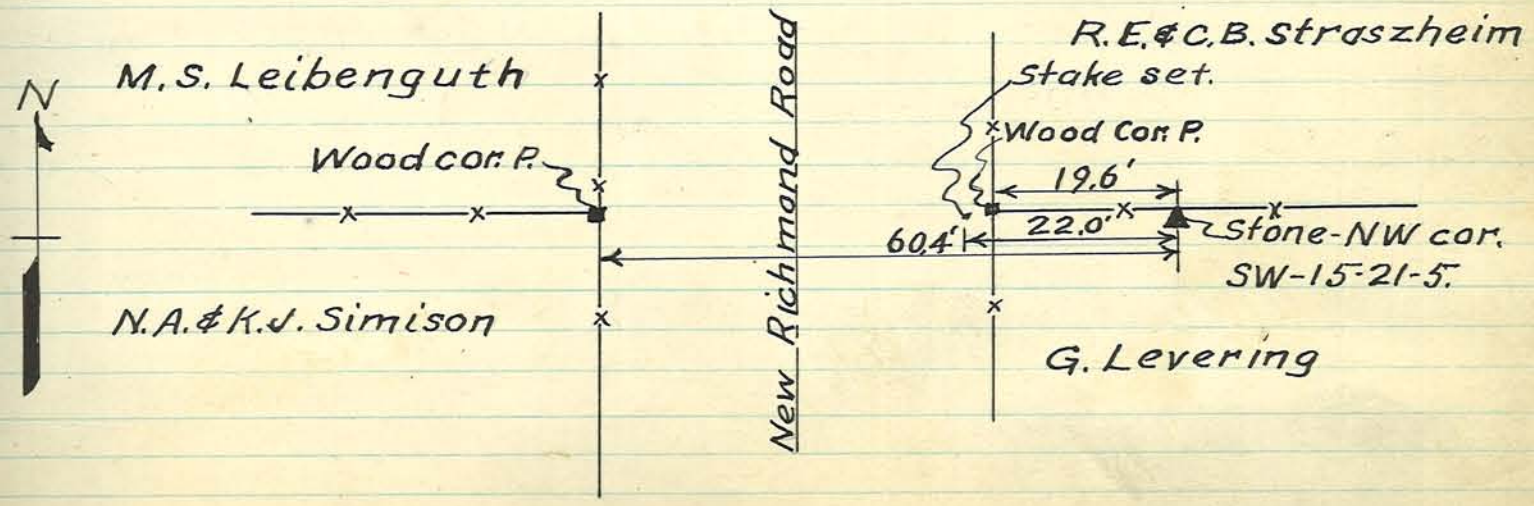

Plat of Legal survey in NE¼ Sec 34 T21N R4W.
on May 15-1918.
All interested parties having had 10 days notice

F W Sayers. } chainmen
Ed Street }

E C Minton C.S.

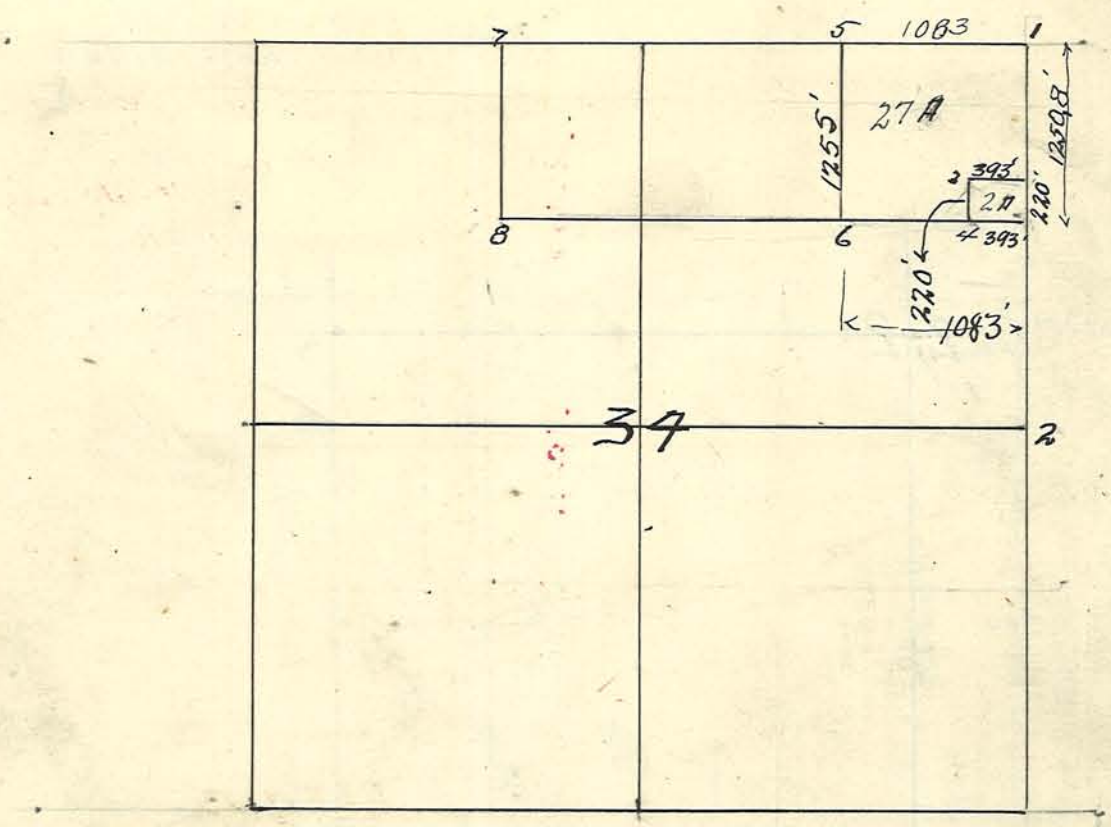

T21N R4W.

1- stone Set.
2 " Found. See Book C p 469
3 "
4 "
5 " Set
6 " set
7 " Found See C-469
8 " " " "

Plat of Legal Survey in NW¼ Sec 14 T 23 N R 4 W
July 31 1918

Joe Storch - Chas & John Priemer Present and Consente.

E.C. Minton C.S.

E.C. Minton } Chainmen
E. W. Street }

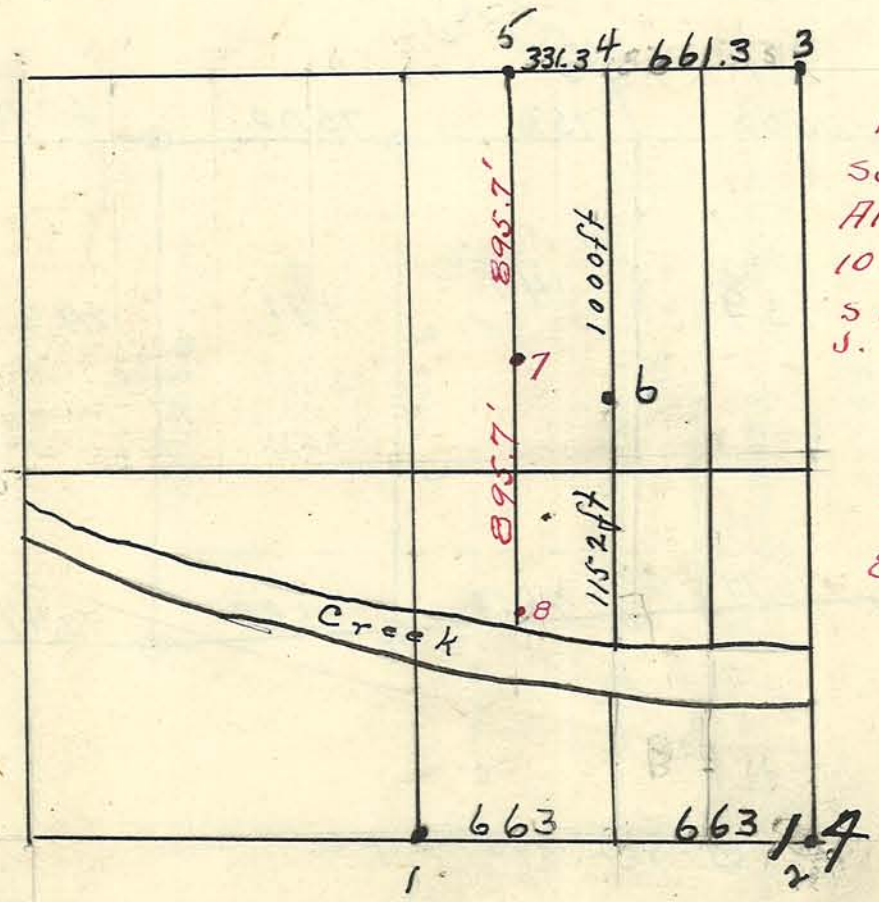

Red Ink shows Legal
Survey Made Nov-13-1918
All interested parties having
10 days notice
S Nalley } Chainmen
J. Storch }
EC Minton C.S

7- Set stone. ¼ gas pipe 2ft. S.
8- " 1" gas pipe 15" Elm 6ft S.

1-2-3-5 Stones found.
4- Stone found. Placed new stone on top.
6. Stone set.

See Record. C.P. 83.

Plat of survey of lots 139-140-141-142 Highland Park Add. to City of LaFayette. Ind.
Sec 21 T. 23. N.R. 4 W.

R.C. Eisenbach - O. Boyer - R.A. Craig - Present and Conse

E.C. Minton. } Chairmen.
E.W. Street. }

E.C. Minton C

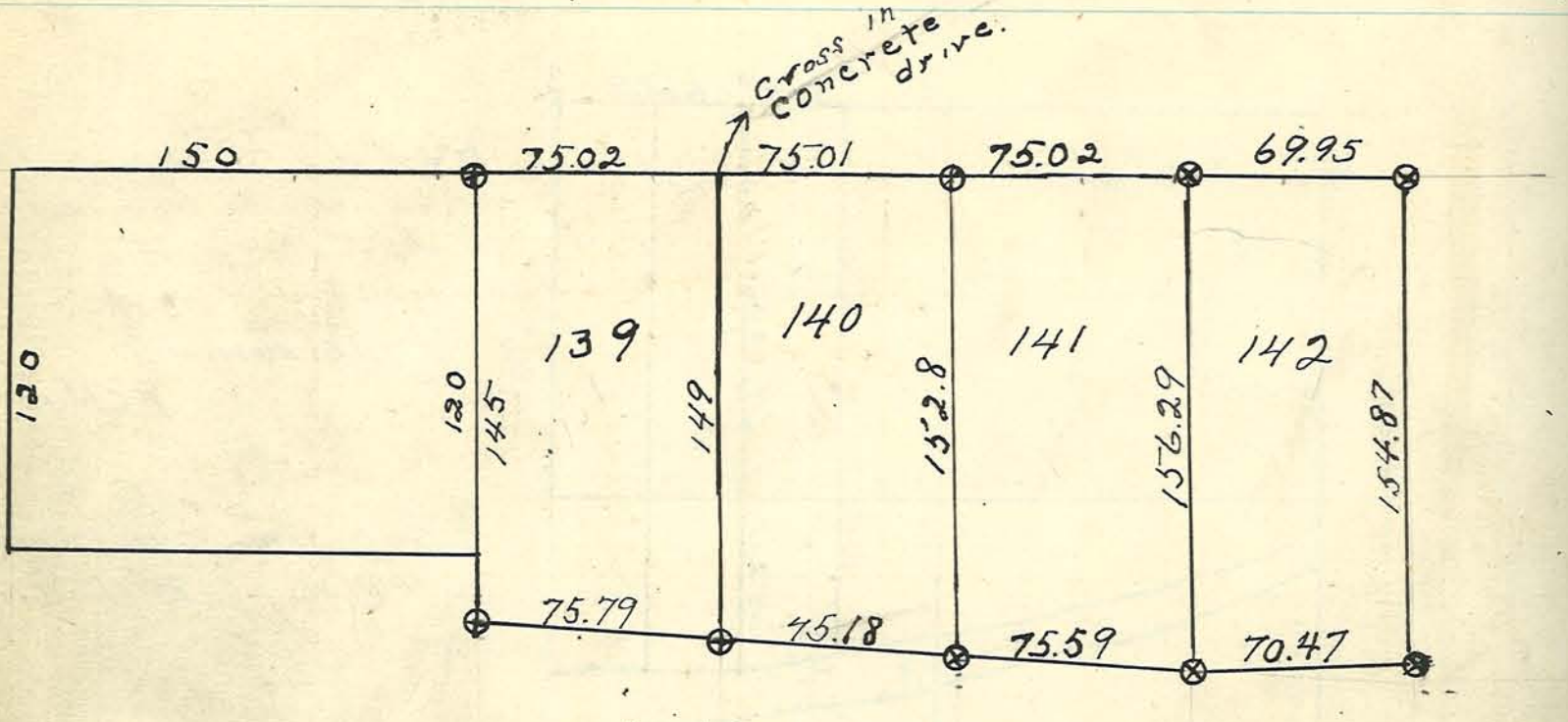

⊗ Set gas pipe.

Brass Plug placed at SW corner NW Sec. 18, T23N, R4W, in pavement of S.R. No. 126, also known as Cherry Lane, by State Highway Department under Contract R4104, Project S 869(1), in 1958±.

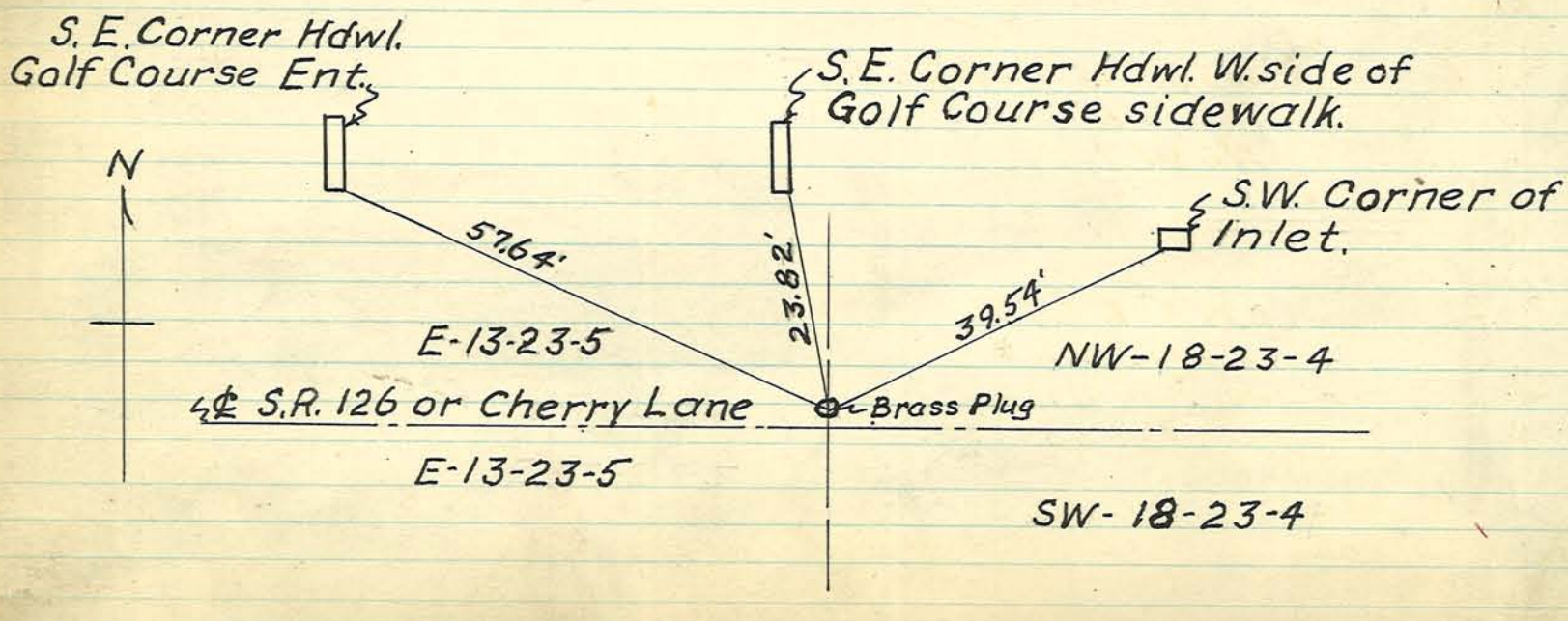

Sept 12 & 17-1918.

Plat of survey made for Jno Waters heirs in Secs 27-28-33 & 34 T 22 N R 5 W.

Elmer Waters & Geo Waters. present and consenting

E.C. Minton } chainman
Ed Street }

E.C. Minton C.S.

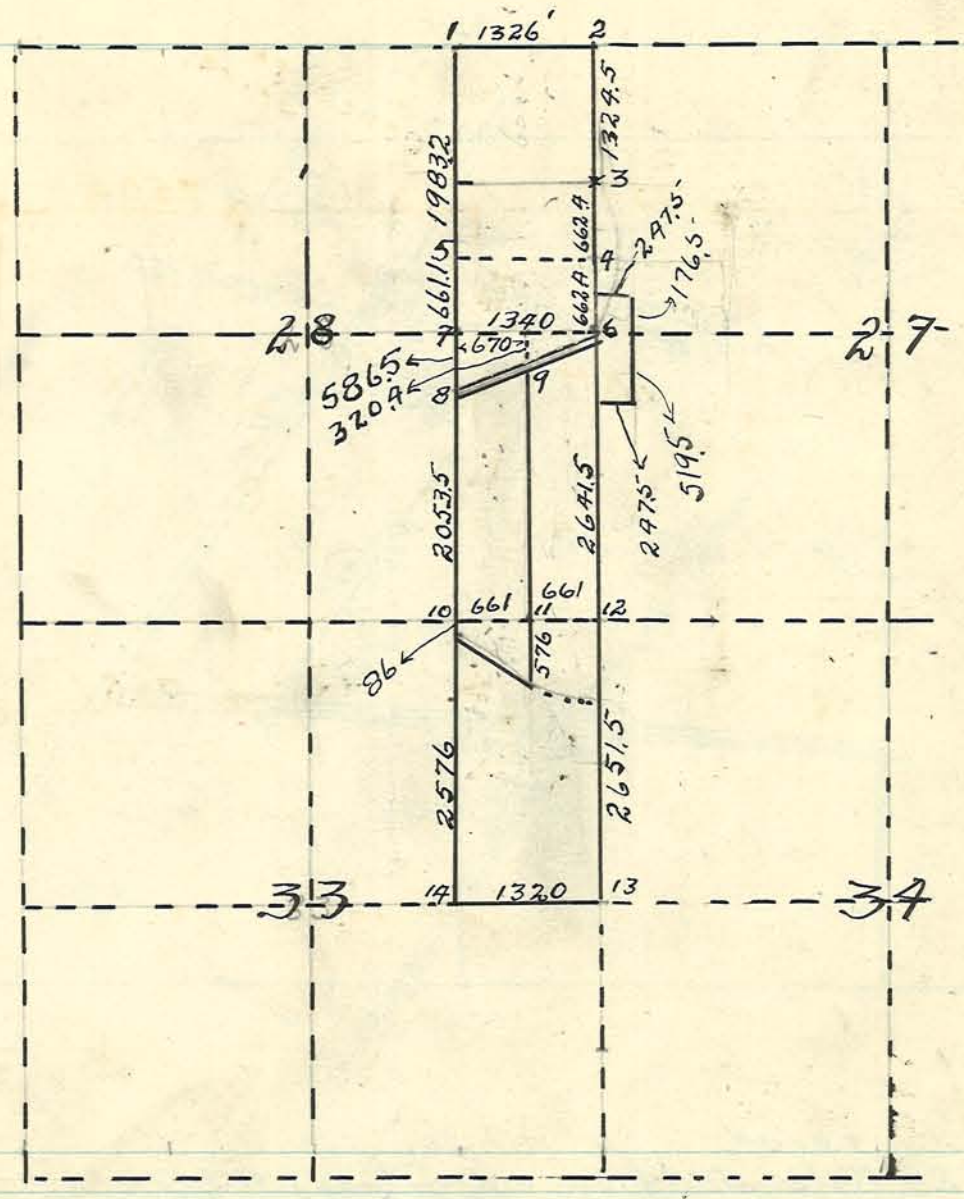

1- Found stone
2 " "
3 " "
4 Set " { B Oak 21" S 9° E 60.1'
Hickory 8" S 31 E 53.4
5 " " { " 5" N 23 E 35
" 7 N 34 W. 27.5

See Book D P. 239.

6 Found "
7 " "
8 Set " { Maple 15" S 49° W 54.5
" 18" S 89 W 72.5
9 " " No Witness
10 " " " "
11 " " " "
12 Found "
13 Set " 0.0.5" E 29.5
Chery 12" N 42
14 " " and iron stake
0.0.5 15 E 5.5

Plat of Legal survey Made Dec 11-1918
in NE¼ Sec 18 & NW¼ Sec 17 T22N R3W.
at Instance of Heirs of Samuel W Elliott.
Emile Elliott (representing said heirs), Andrew Bausman, Chas Friend, and James McBride having had 10 days notice and being present
E.C. Minton } chainmen
Emile Elliott }

E.C. Minton C.S.

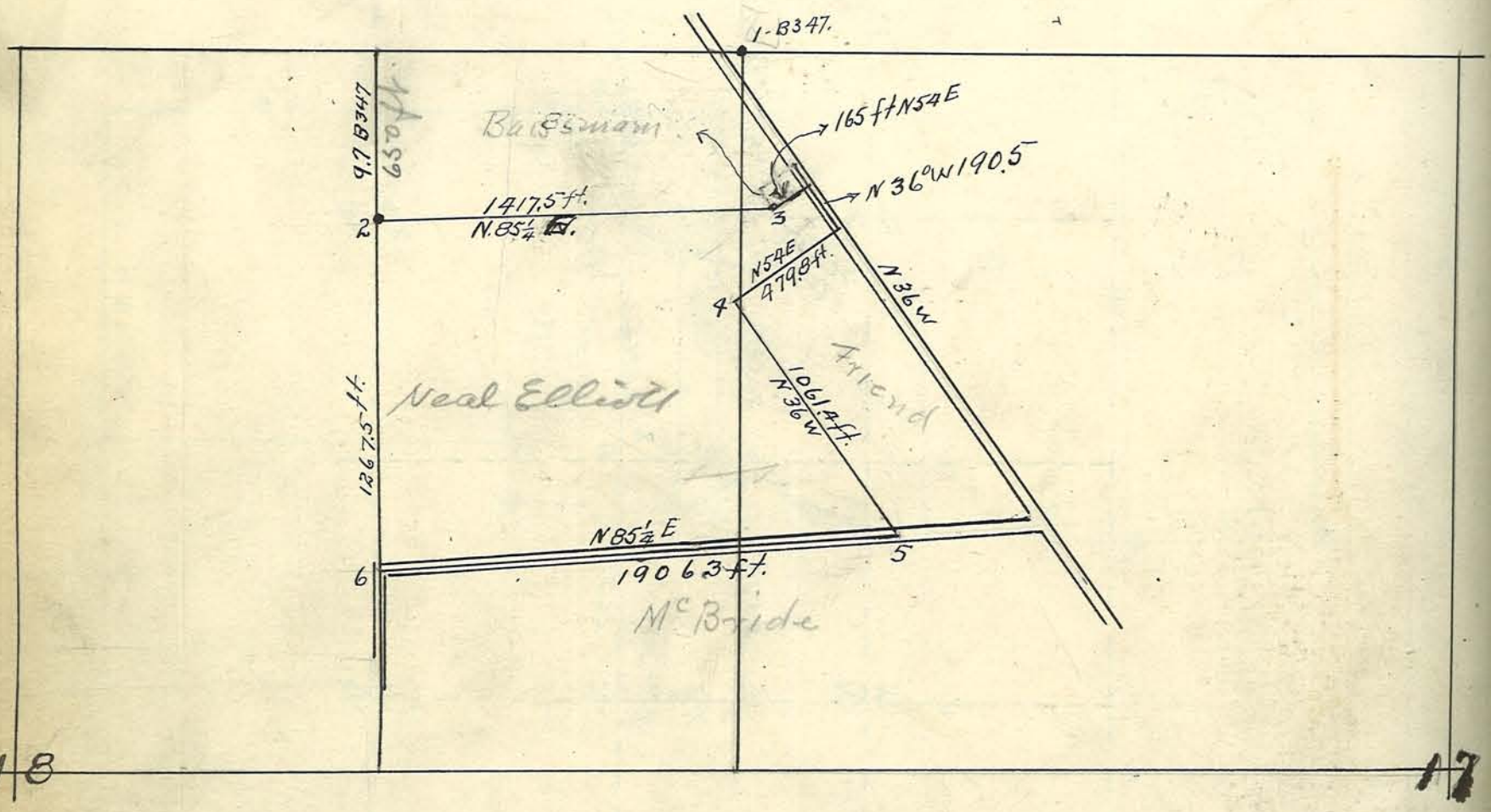

1- found.
2- Relocated from old-witness B347.
3 - Set stone Black W- W 1°40' N- 36.4 ft. ~~15~~" (15")
" " N 56½ E 23.6 ft (18").
4 " " . No witness
5 " " stone (W). N4W 18 ft.
6 " " BW S65W 25.3 (12").

Plat of survey in NE² Sec 5 Burnetts Res.

Dec 26-1918.

For H.N. Smith

Ed Street } chainmen
P.E. Minton }

E.C. Minton C.S.

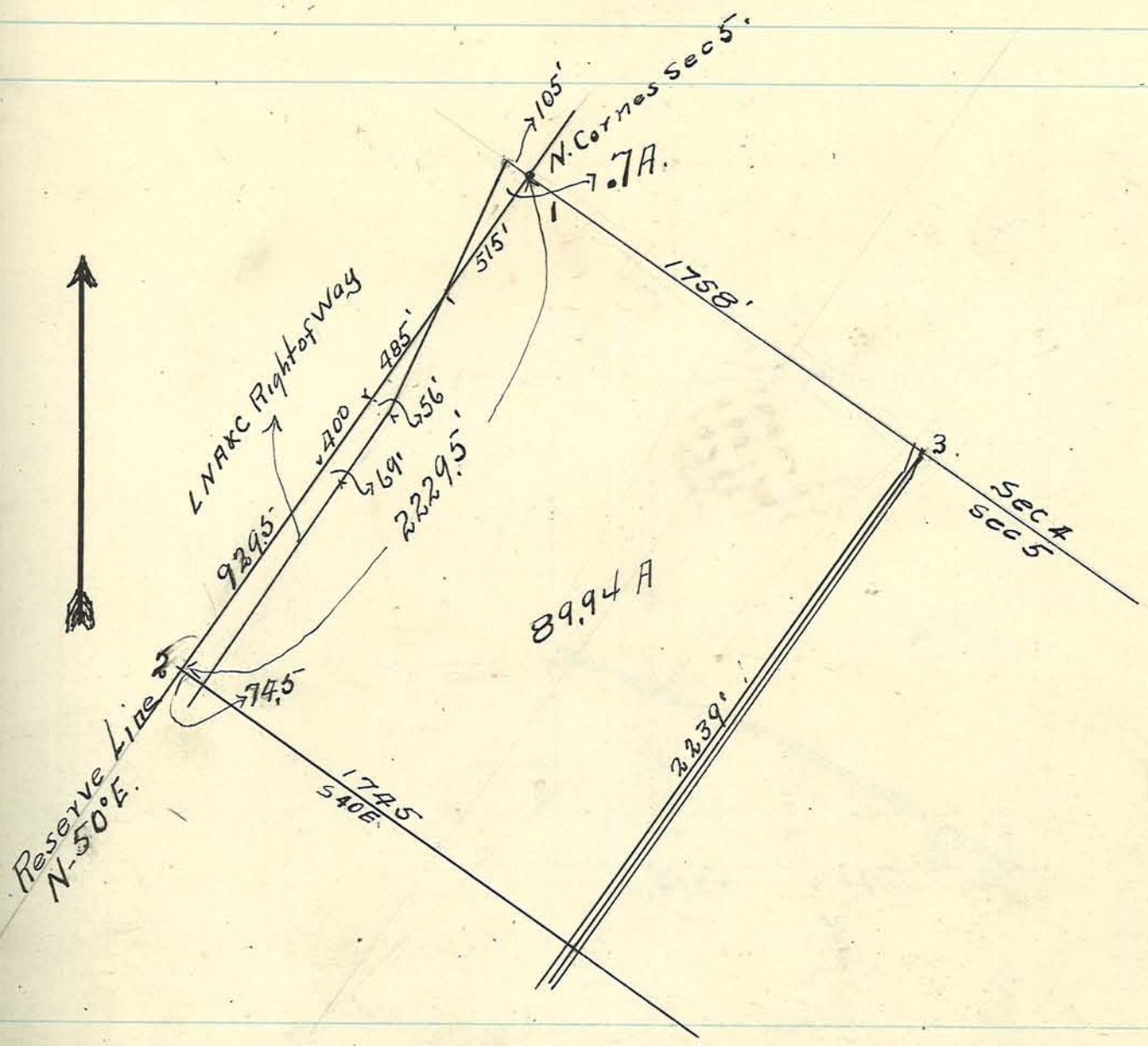

1- Relocated stone
2- Set Pin
3- Found Stone.
} B 295'.

Plat of survey in SW¼ Sec 25 T 23 N R 6 W
Jan 7-1919

Ed Street } Chairmen
EC Minton }

EC Minton C.S.

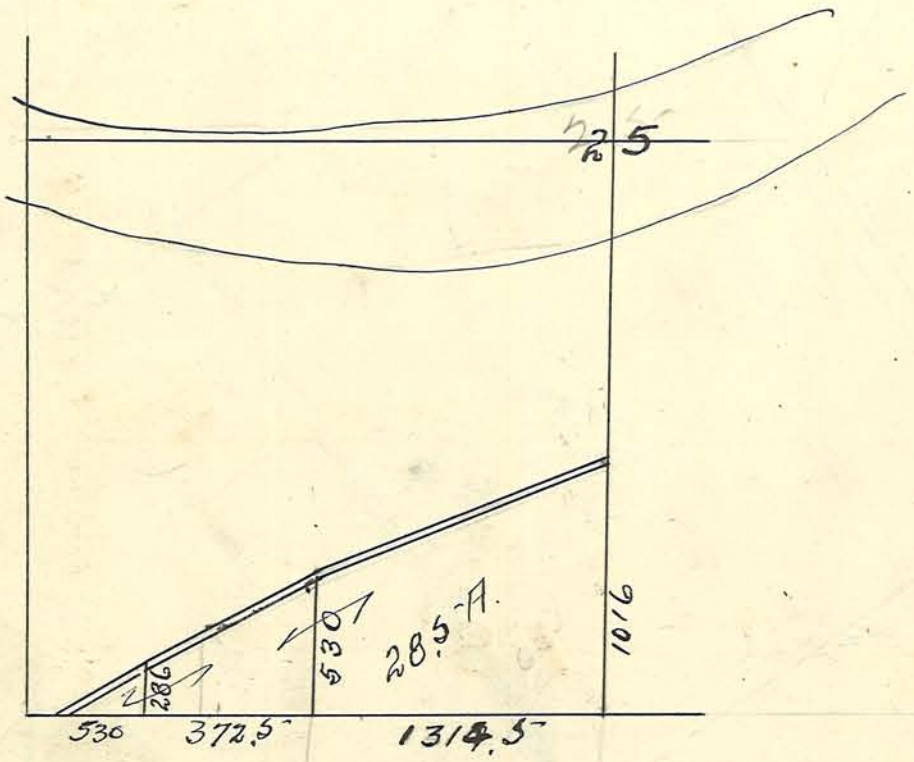

Plat of Survey for Elliott Hrs. in Sec 18 T 22 N R 3 W

Mar. 6 - 1919.

See E 86.

E.C. Minton } Chainmen
Ed Street }

E.C. Minton C.S.

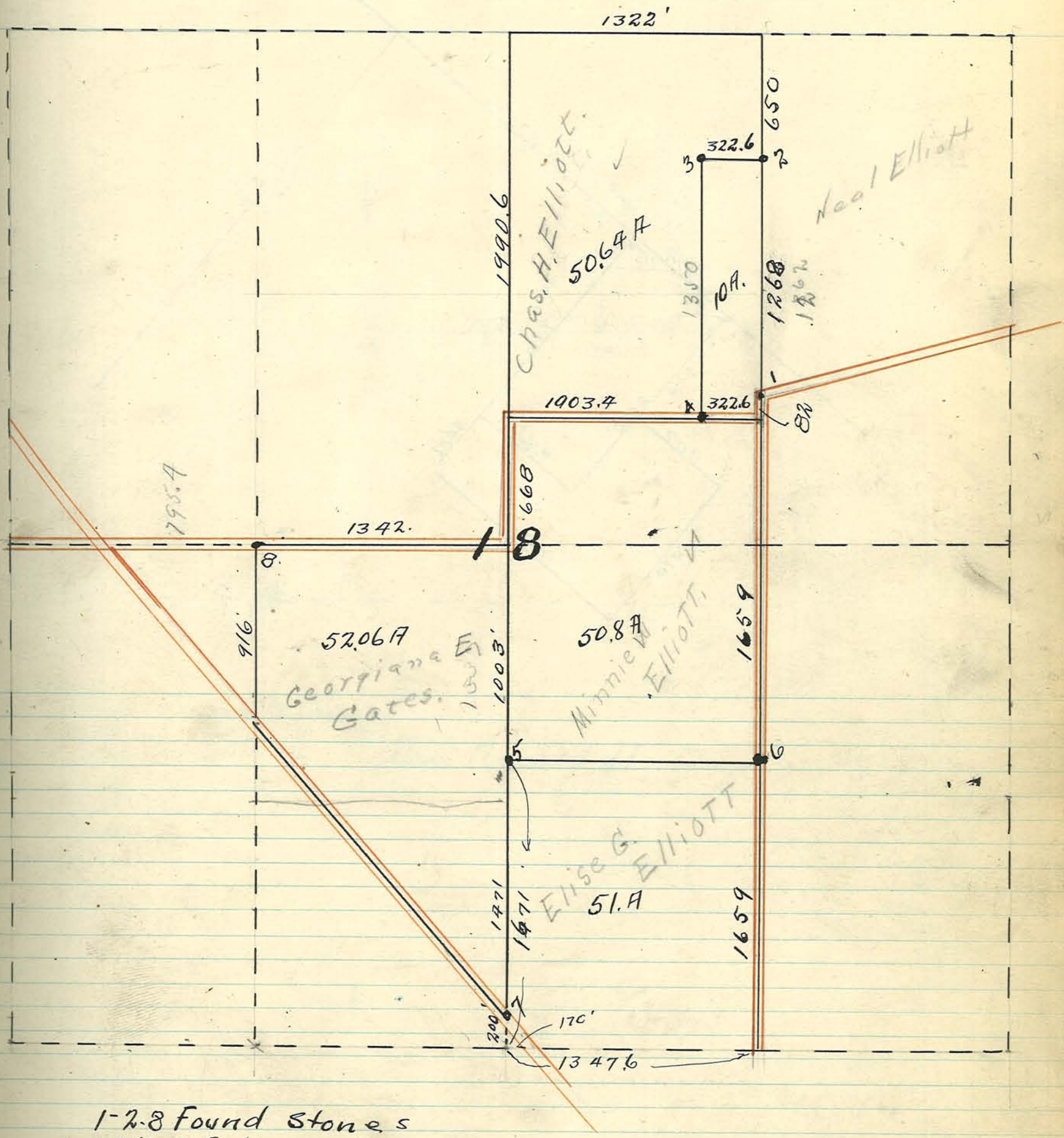

1-2-8 Found Stones
3-4-5-6-7 Set "

Doyle

Plat of survey in sec 3 Burnetts Res. at mouth of Tippecanoe river for J.C. Doyle. Mar 18-1918

E.C. Minton
E.W. Strut } chainmen

E.C. Minton cs

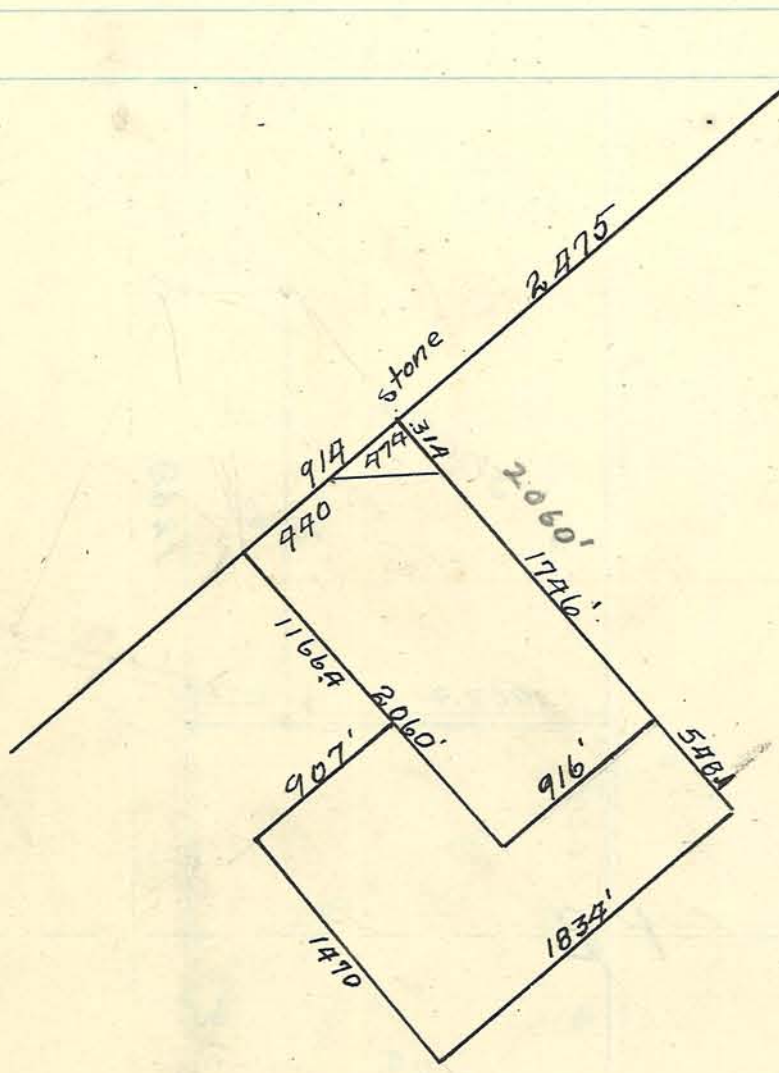

Plat of survey in Sec 5 T 22 N R 3W. made at the instance of
Wm Burkhatter
E.S. Minton } Chainmen
E.W. Strut }

March 25.-1919.

E.C. Minton CS.

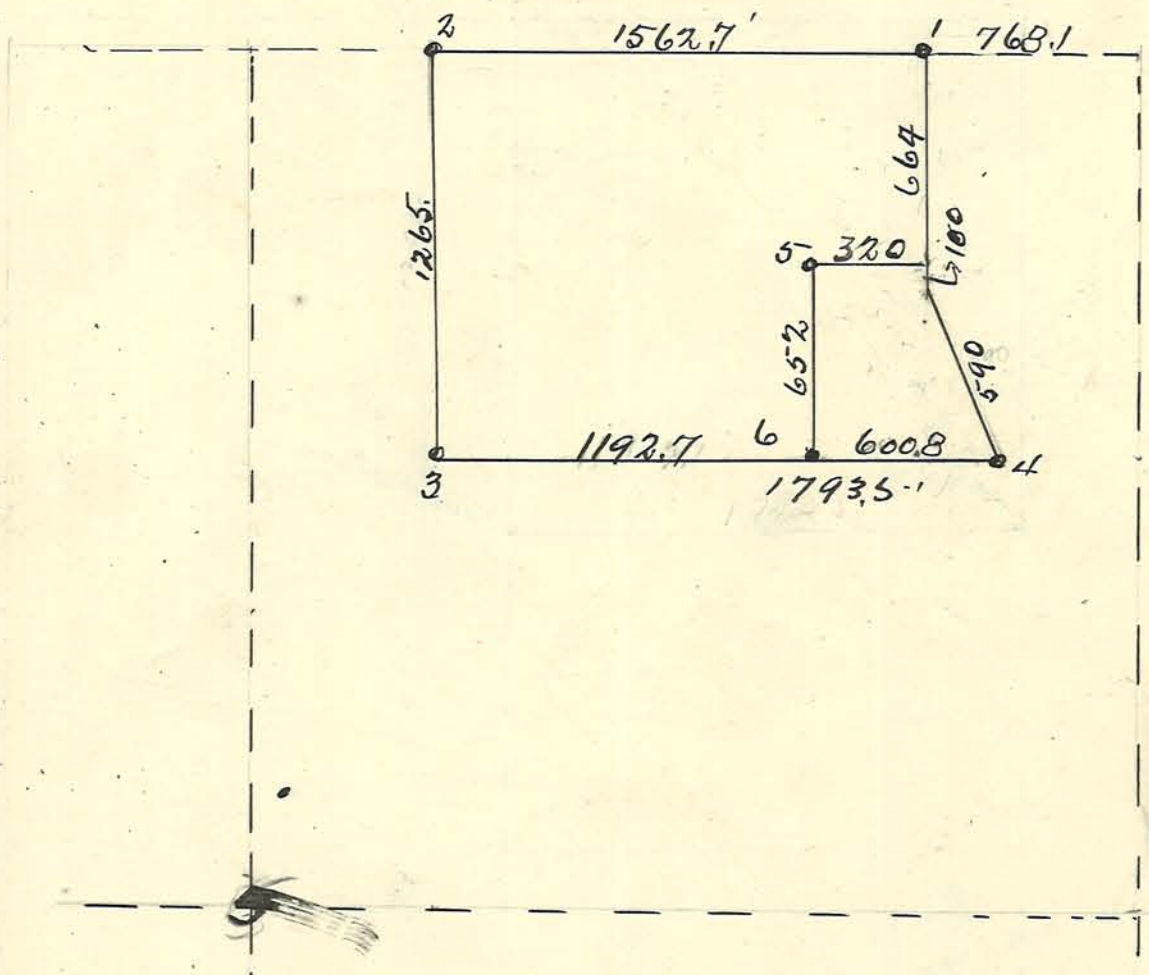

1- Found stone }
2 " " }
3 " " } See Record II-60.
4 " " }
5 Set "
6 " "

Plat of survey made Apr 4-1918 in Sec. 18-23-5
for C. A. Larrabee and W. Hoon.

E C Minton } Chainmen
E W Street }

E C Minton C.S.

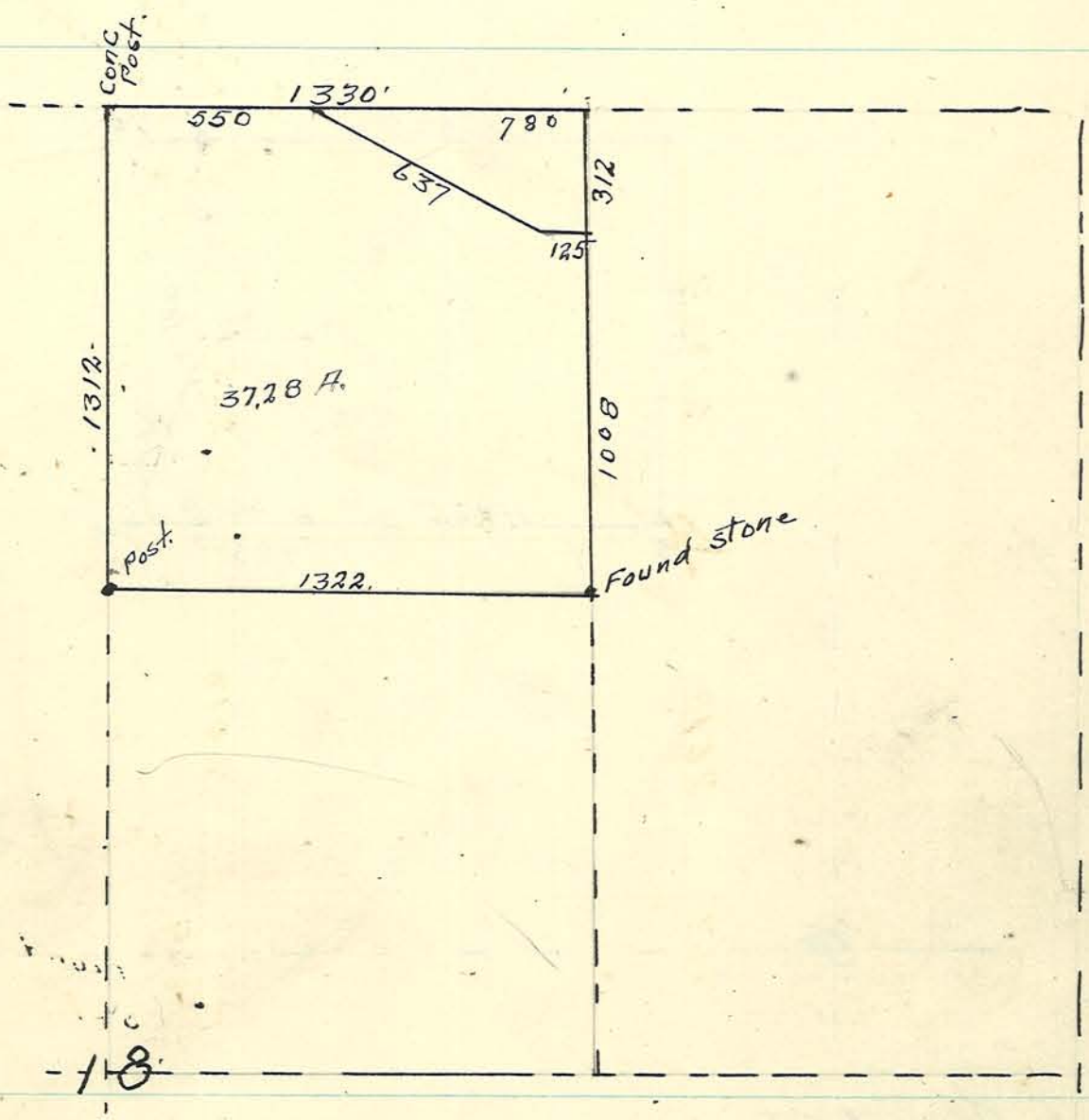

See D-22.

Plat of survey made Apr 3-1919 in Sec 4. T21 N R 6W.
for Benjamin Martin and Mrs A Miller Both present.
E.S. Minton
E W Strut } Chainmen

E C Minton C.S.

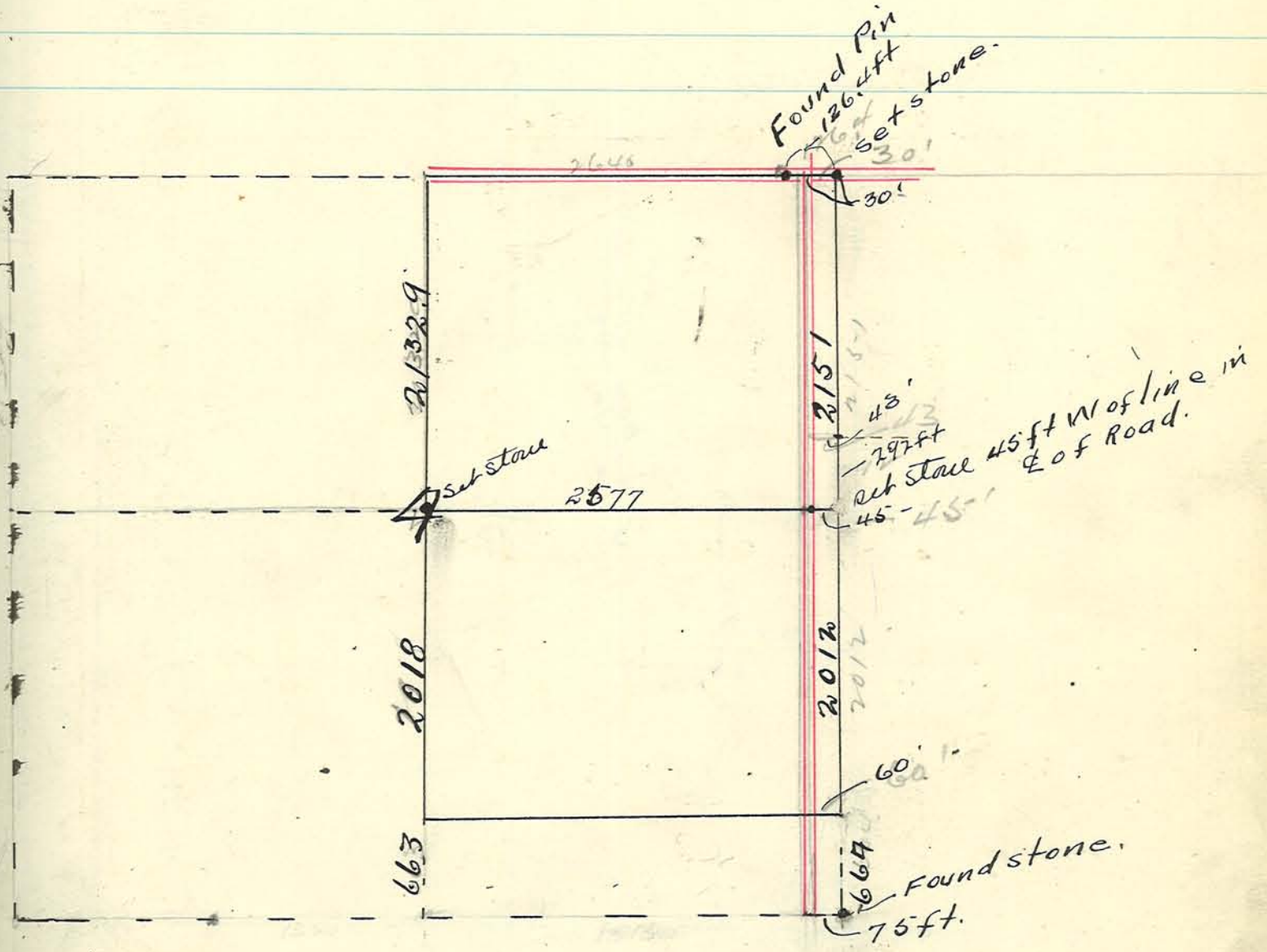

Plat of survey in sec 35-22-3. made Apr. 24-1919
Geo Yundt & F Yundt present and consenting
E.C. Minton C.S.

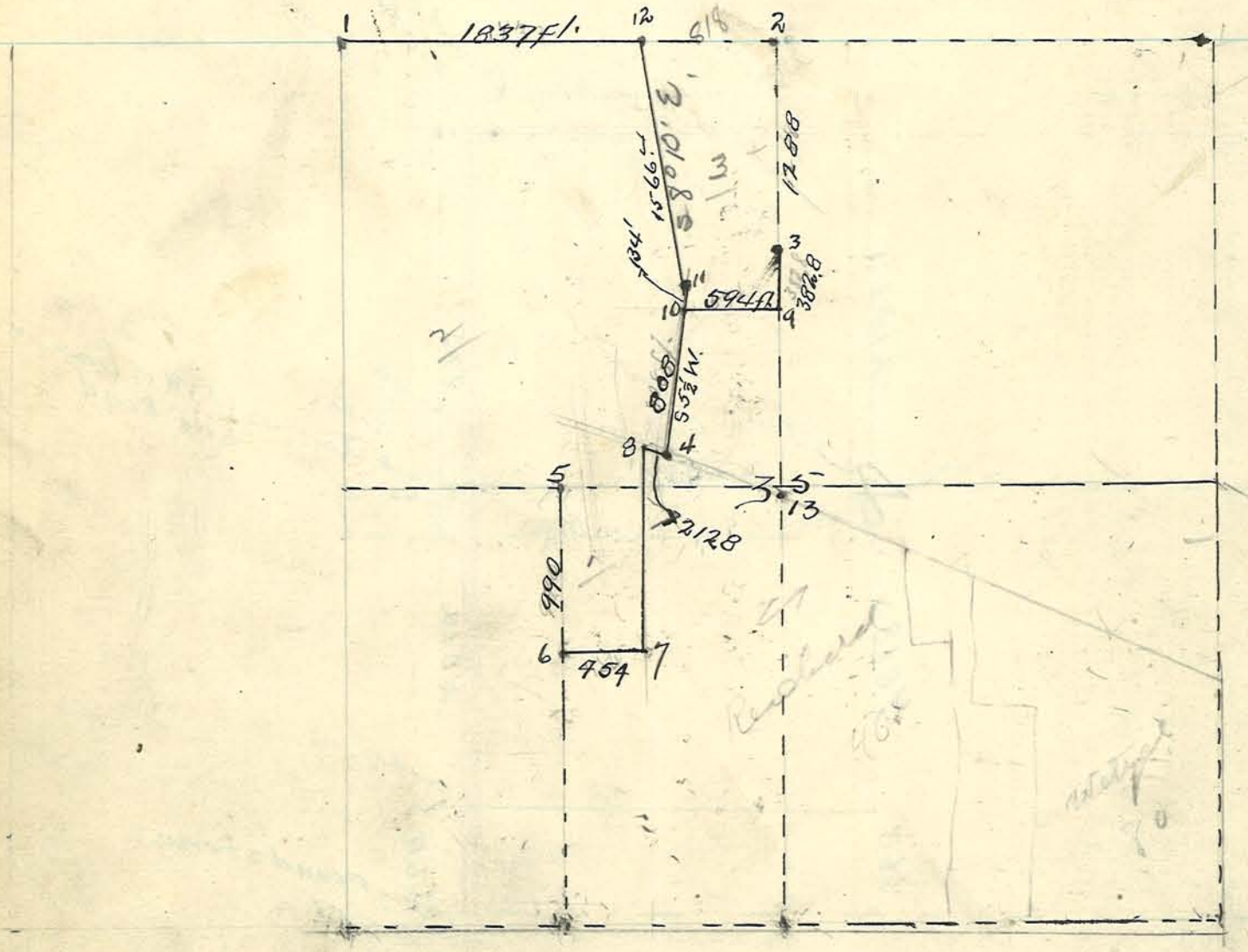

1-2-3-4-5-6-7-13. Found Stones. See Record C- 160 & 212.
10- Set Stone B Walnut 18" N 57 W 39.4 ft.
Stone W- E 33 ft.
9 " " Syc. 24" N 61 E 26.6 ft.
8 " " Bridge Rail NE 13.3 ft
" " SE 13.7 "
11 " " No witness.
12 " " + on NE Cor. Bridge wing N 88½ W. 97.4

May 1 1919

Plat of survey for heirs of A Sensebaugh in Sec 11 T23N R3W.

E C Minton }
B. Nisly } Chainmen

E C Minton C.S.

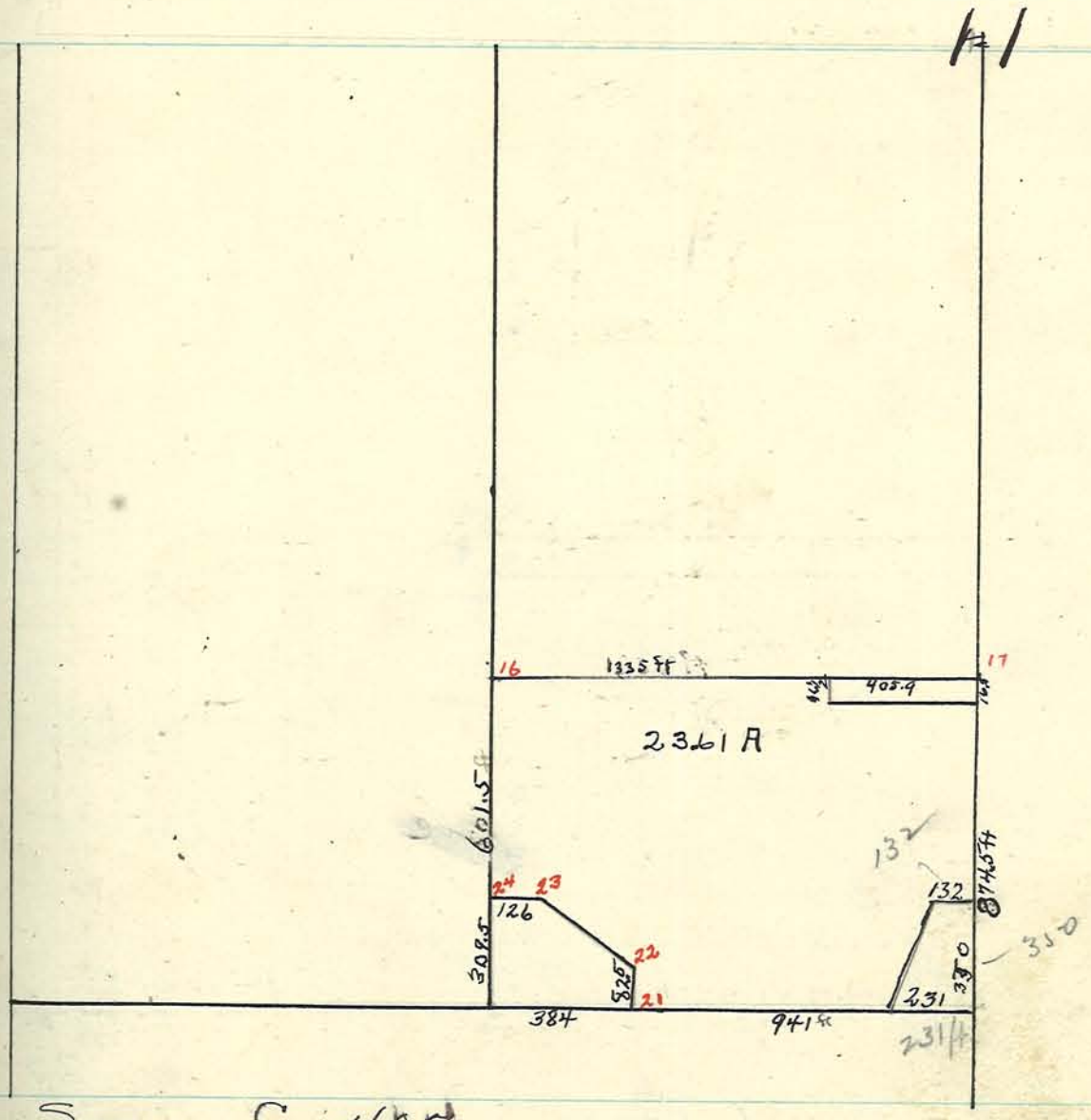

See C 407.

Plat of survey in Sec 13 T 23 N R 4 W. May 24 1919
M Primus and J Debay present + consenting
E C Minton } Chainmen
Tom Wishart }

E C Minton CS

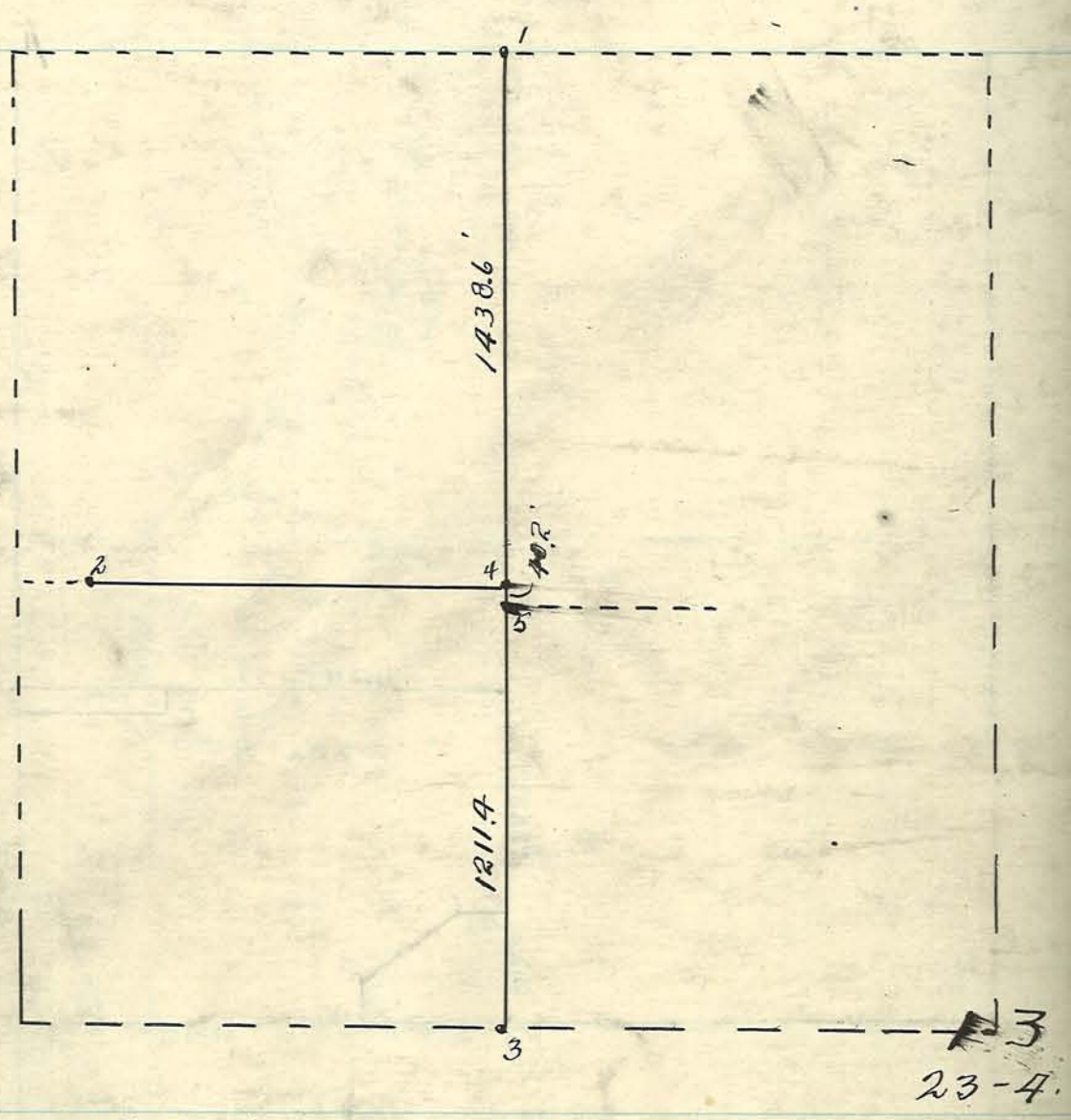

1- Found stone 15" Maple S5W23' } See D 21
2- " Pin
3 " stone
4 Set Concrete End post
5 " Stone

Survey made at the request of Wesley Whittlebery May 29 1919.
In the town of Stockwell Block 5 Sec. 5 T. 21. N. R. 3W.
The owners of the lots present. Prof. Rizer assisting.
Clyde W. Richards Deputy Surveyor.

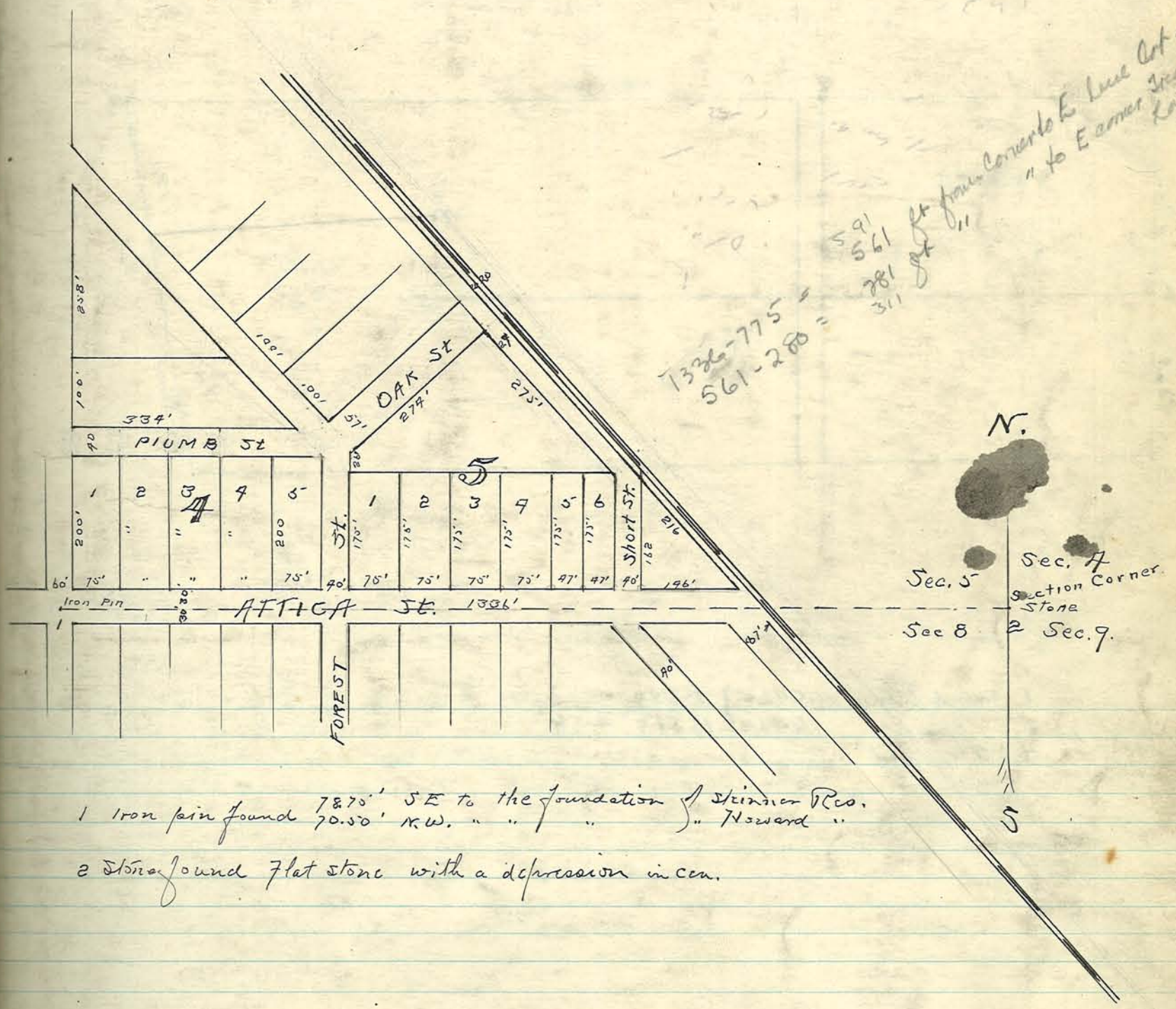

1 Iron pin found 78.75' SE to the foundation of Skinner Res.
" " 70.50' NW. " " " " " Howard "

2 Stone found flat stone with a depression in cen.

Plat of survey in the SW¼ Sec 8 T 23 N R 4 W.

E.C. Minton C.S.

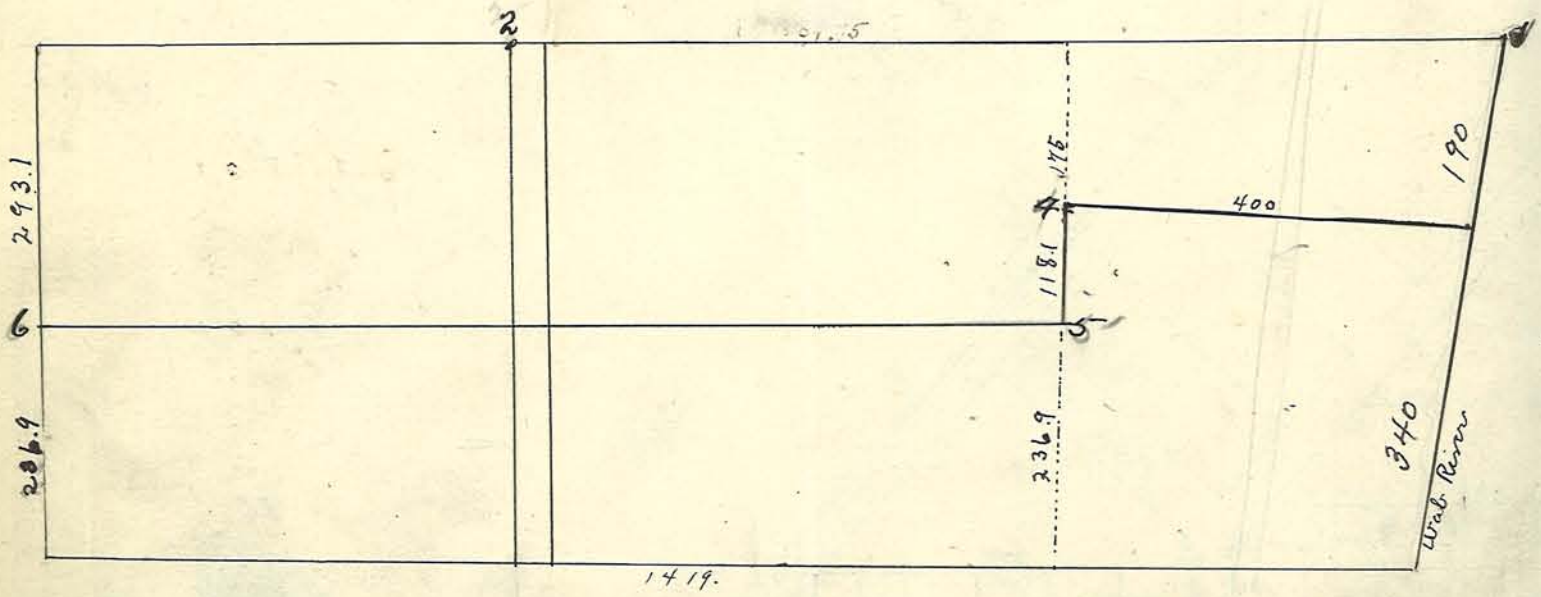

1 Found Stone see C424 } B589 — 3
2 " " " C424 } B589 — 9
4576 Set.

Plat of survey Made in Sec 17 T 21 N R 3 W 4/23/19.
A.V. Sotsbury and L Holst Present + Consenting.

Minton
L Holst } Chainmen

E C Minton C.S

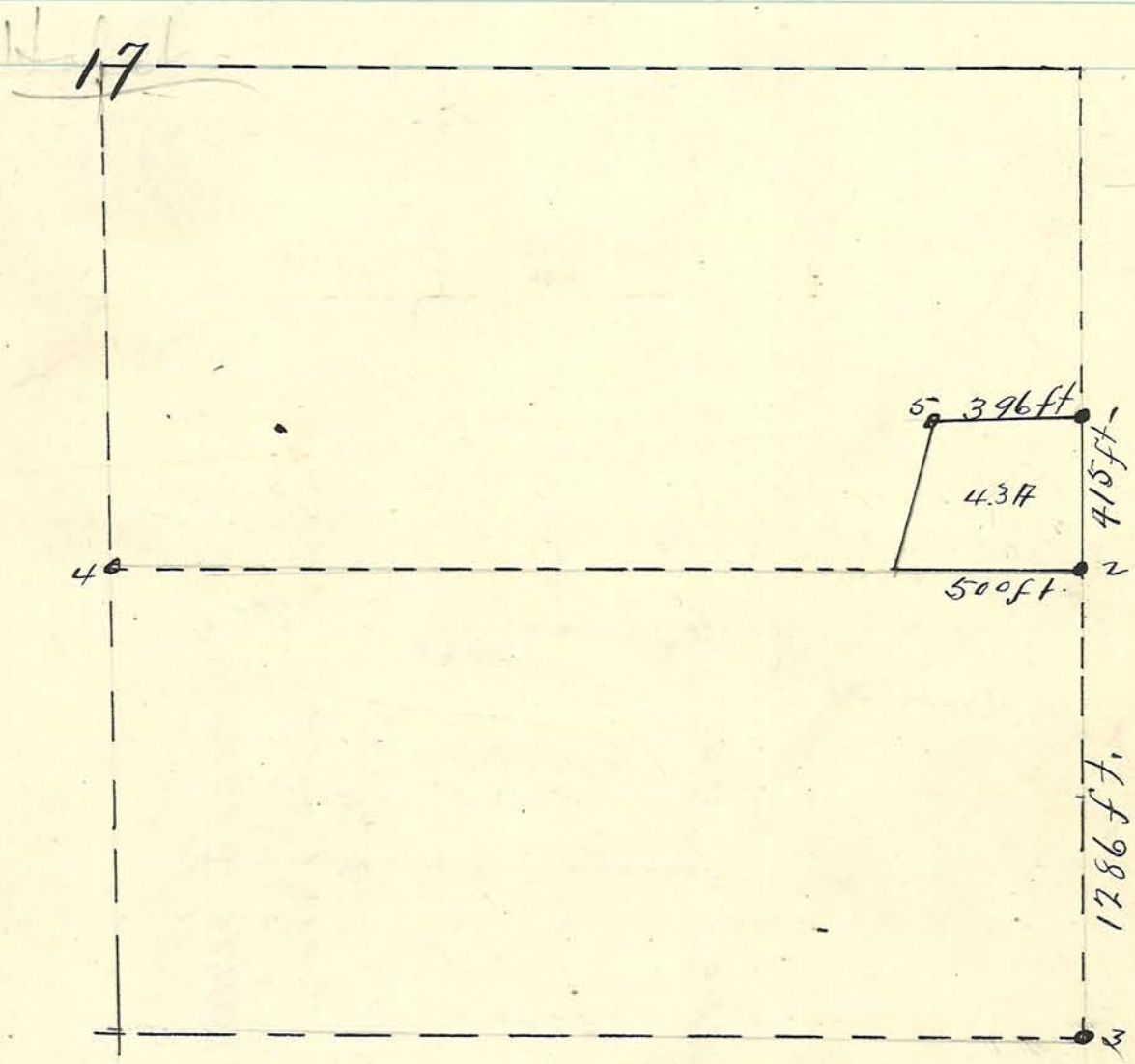

1- found Pin
3-4-5 " Stone } D 12.
2- set stone

Survey Made Feb 25--1919 SW^{4} Sec 35 T 22 N R 6 W
At instance of Tom Marks.
EC Minton } Chairman
Ed Street }

E.C. Minton C.S.

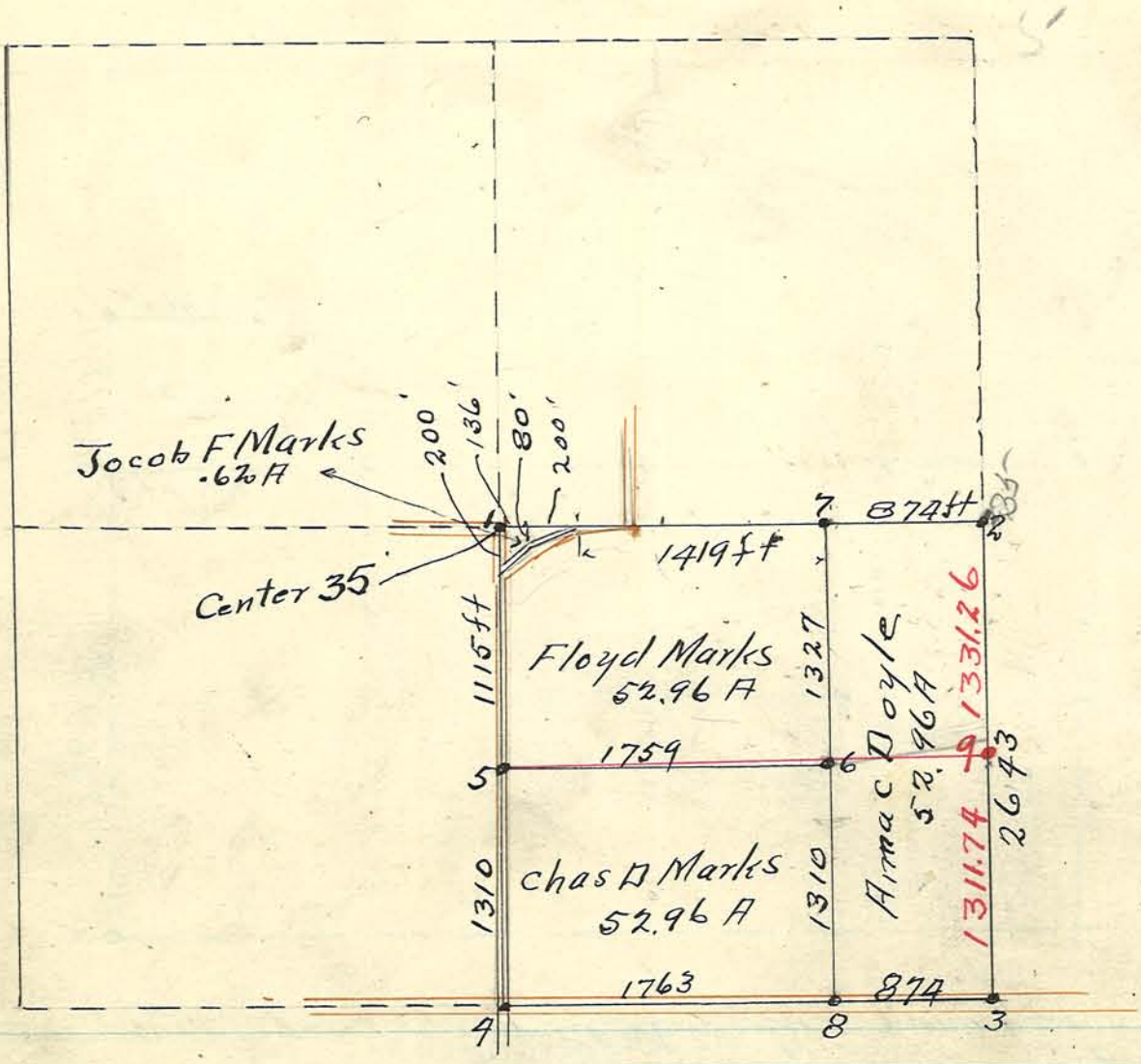

1-2-3-4 Stones Found
5-6-7-8 " Set.
9 " "
Apr 24-1920.
At request of Thos Marks removed stone 6 and set Stone 9.
E.C. Minton C.S.