Plat of Survey made at instance of Fred Sewing in lands known as Longlois Reserve Town 23 North Range 4 West, for the purpose of finding the area to a government patent could be obtained. No Property lines could be found separating said tract from Lafayette & Union Railway so measurements were made to center of said track.

Jesse H Kesler chainman & flagman

Jan 28 1907

A. G. Arnold
County Surveyor.

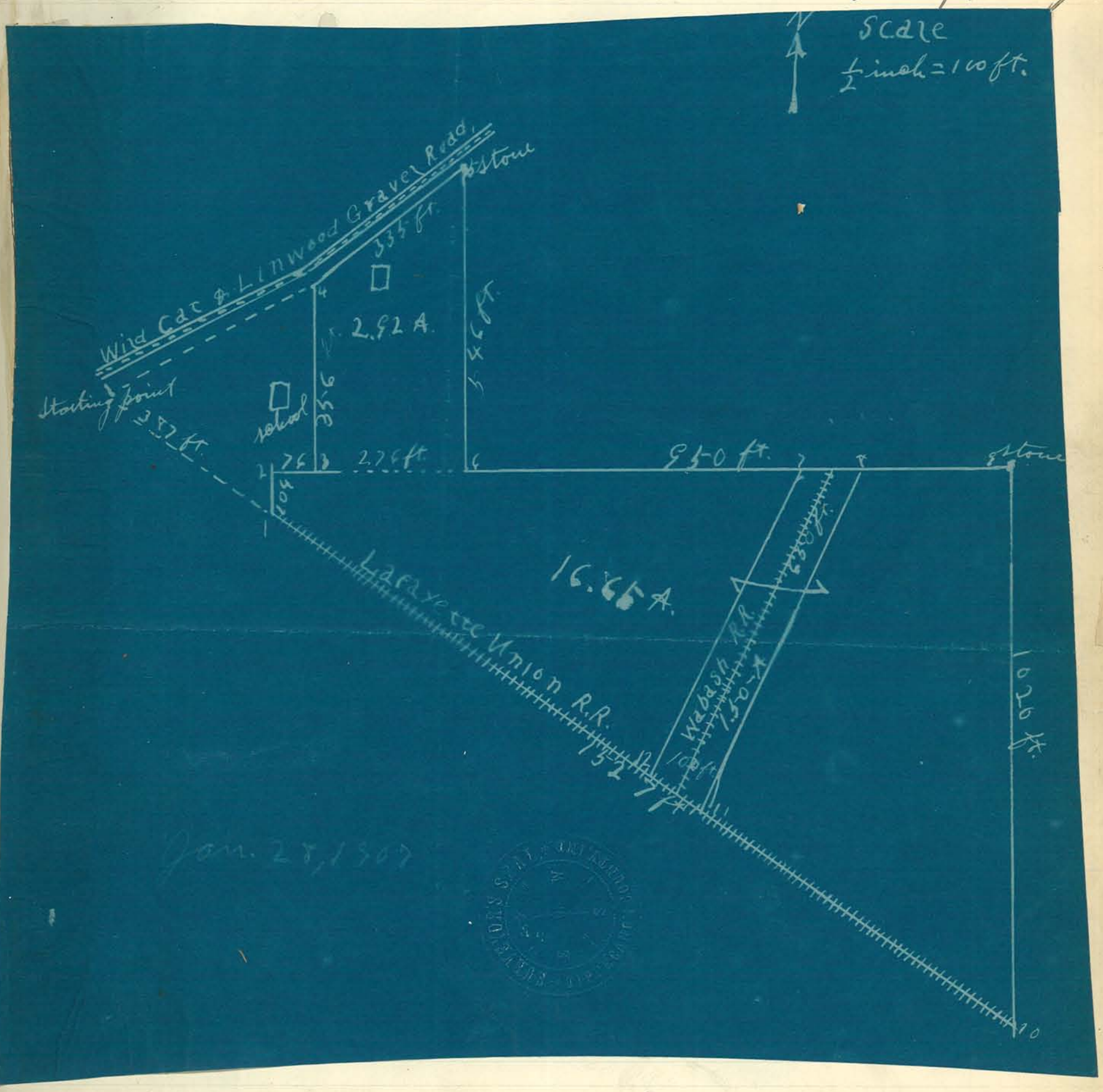

Plat of Survey made at instance of William H Kerkes. For the purpose of relocating lost corners. Land located in Sec. 17 Township 23 N. Range 5 West.

Other interested parties present and consenting. — Kerkes Jr. and Ferdinand Burkle chainmen Ferdinand Burkle being interested party also.

Original survey made by Simmons and found in the the oldest book of record.

Part of W. W. 1/4 W. W. 1/4 Sec 17. A. G. Arnold County Sur.

Feb. 20, 1907.

Corners 1 Post set where stake had been (according to testimony)
Witnesses gone
" 2 Established
Witness Old prostrate cotton wood Original
" Cotton 10 S 40 W. 8 ft.
" 3 Established by compromise there being a discrepancy between old notes and owners deeds.
" 4 Stone found on hill side
5 Stone found.

Plat of survey made at instance of John L Boggs et al. in Section 11 & 14 Township 21 North Range 5 West. Purpose to set off to Elias Roy the tract. two corners established on north side of tract. Charles & Frank Perry chainmen & flagmen.

A. G. Arnold
Co. Sur.

Feb. 25, 1907.




Plat of L. S. Boggs et al.
Sec 11 & 14 Town 21 North Range 5 W.
Described as follows
Beginning on the north west corner of said tract at a stone which separates the west and east half of the south west quarter: thence east 1883 ft, thence south 3 C 03 ½ ft. thence west 1883 ½ ft, thence north 3 C 03 ½ to place of beginning. Containing One hundred thirty three & 73/100 acres

Signed A. G. Arnold
County Surveyor.

Plat of Survey made at instance of Duane D. Jacobs. for the purpose of setting off a tract of land which he sold to — Miles
Corners to be perpetuated lotes.
Part Sec. 7 and 8 Township 23 N. Range 4 west.
Andrew Nelson Chairman.

A. G. Arnold
Co. Sur.

Feb. 26 1907.

Plat of Survey made at instance of Duane D. Jacobs for the purpose of setting off a tract of land which he sold to — Miller
Corners to be perpetuated later.

Part Sec. 7 and 8 Township 23 N. Range 4 west.
Andrew Nelson Chainman. A. G. Arnold Co. Sur.
Feb. 26 1907.

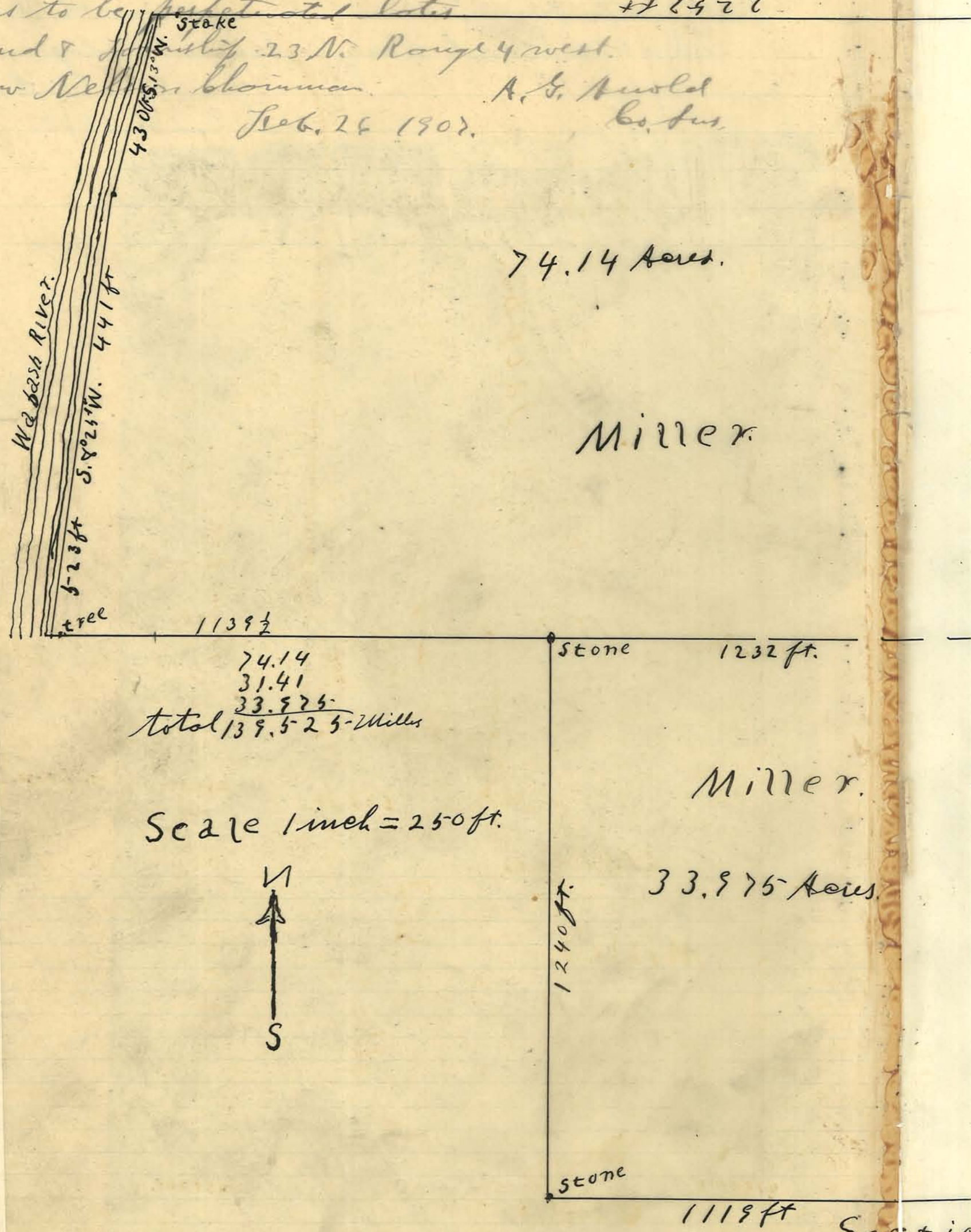


Scale 1 inch = 250 ft.

N
S

Sectio

Plat of Survey in Sect
Township 23 North, Rang
A.G. A

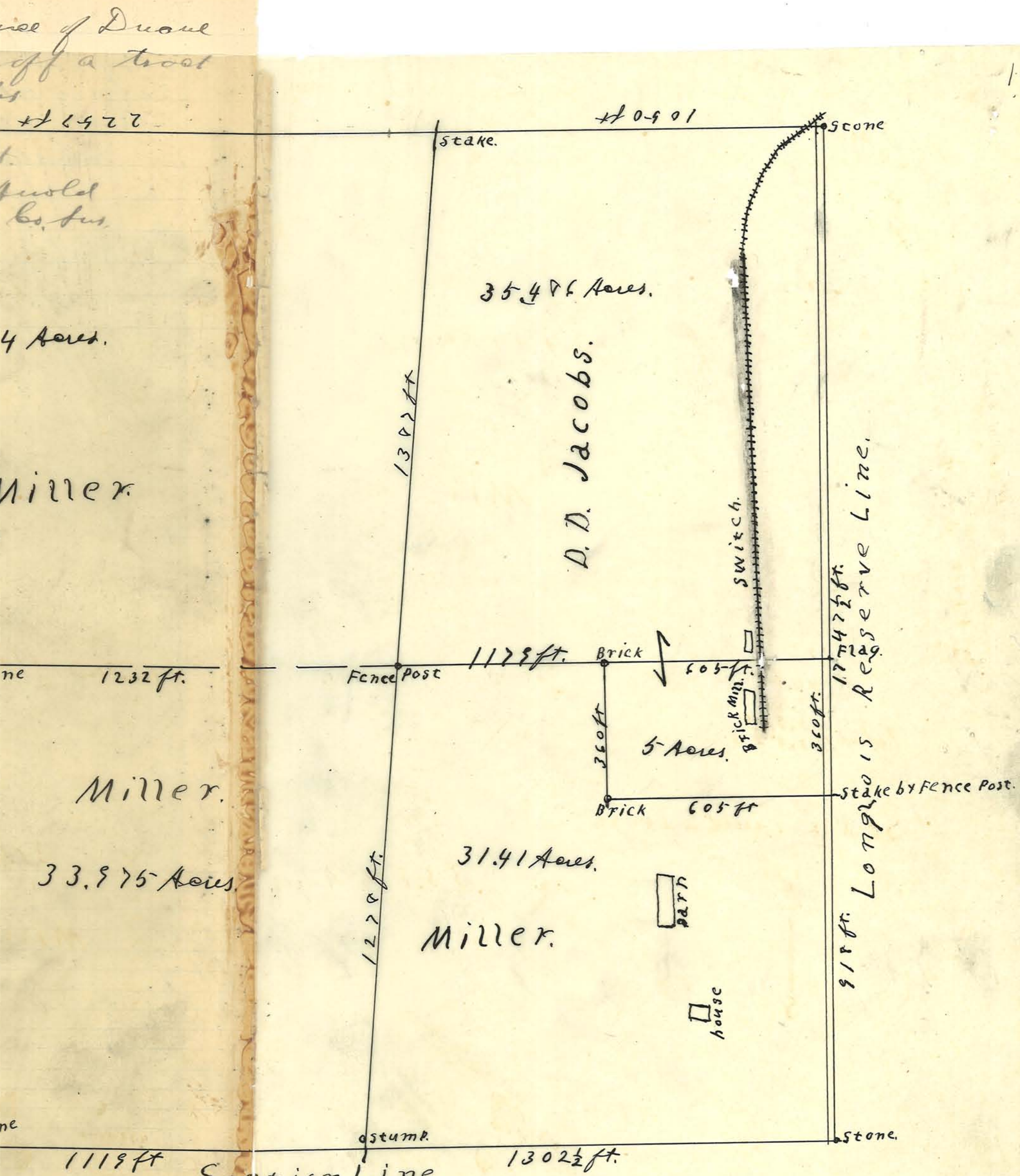


Section Line.
Survey in section 8 + 9
Tp 23 North, Range 4 West.
A.G. Arnold
County surveyor

Plat of survey made at instance of Fred Bender For the purpose of setting off a tract of land which he had sold to Charles Daylrich Part of Sec. 14 Town 23 N. R 6 W.
Fred Bender & Charles Daylrich Chainmen & Flagmen

A. G. Arnold
Co Sur.

Feb 27. 1907




Corners 1 & 2 established
3 Stake no witness available
4 Stake " " "

I hereby appoint Levant R Brown of Tippecanoe county State of Indiana to be my true and lawful deputy to the office of Surveyor of Tippecanoe County to the extent that the Statutes of the State of Indiana provide.

Witness my hand and seal this 8 day of March 1907

Alba G. Anderl
County Surveyor.

State of Indiana
County of Tippecanoe S.S.

I do solemnly swear to support the Constitution of the United States and the State of Indiana, and that I will faithfully perform the duties of Deputy Surveyor of said County of Tippecanoe to the best of my ability and skill. So help me God.

signed Levant R. Brown.

Subscribed and sworn to before me this Eighth day of March 1907.

Alba G. Anderl
Surveyor Tippecanoe County

SURVEYOR'S SEAL TIPPECANOE COUNTY IND.

Plat of Survey in 24-23-4 at the instance of George Spitznagle to determine north line between his land and that of Henry Hoffman; made in the presence of the interested parties.

Mar 9-1907. G. Spitznagle & H. Hoffman chainmen.

A. G. Arnold. C.S.

L. R. Brown. Deputy Surveyor.

April 6, 1908 I set off 65 acres in the south east quarter of this plat it being in the south end of east half S.E.¼ to Herman Holsmer

Herman Holsmer } chainmen A. G. Arnold
Jerome Hege } Co Sur.
Joe Hahn flagman




A. Witness stone set 6.2' W of corner stone.

Corners
1, 2, 3, 4 see D Page 105 and 138
5 stone set. speckled stone near bottom of hill
Jack oak 10 S 80 E 6½ ft
Hickory 6 N 10 E 14 "
6 stone set Willow clump N 20 E 47 ft.

Plat of Survey made in Belt Railway Land & Improvement Co's addition to La Fayette at the instance of the Fairfield Lumber Co, to determine their South Line, by Charles Davis Supt; Supt & Head Clerk of the Schwab Safe & Lock Co. present. Surveyed ~~Feb~~ Mar 12-07.

Chas. Davis Chairman L. R. Brown D. S.

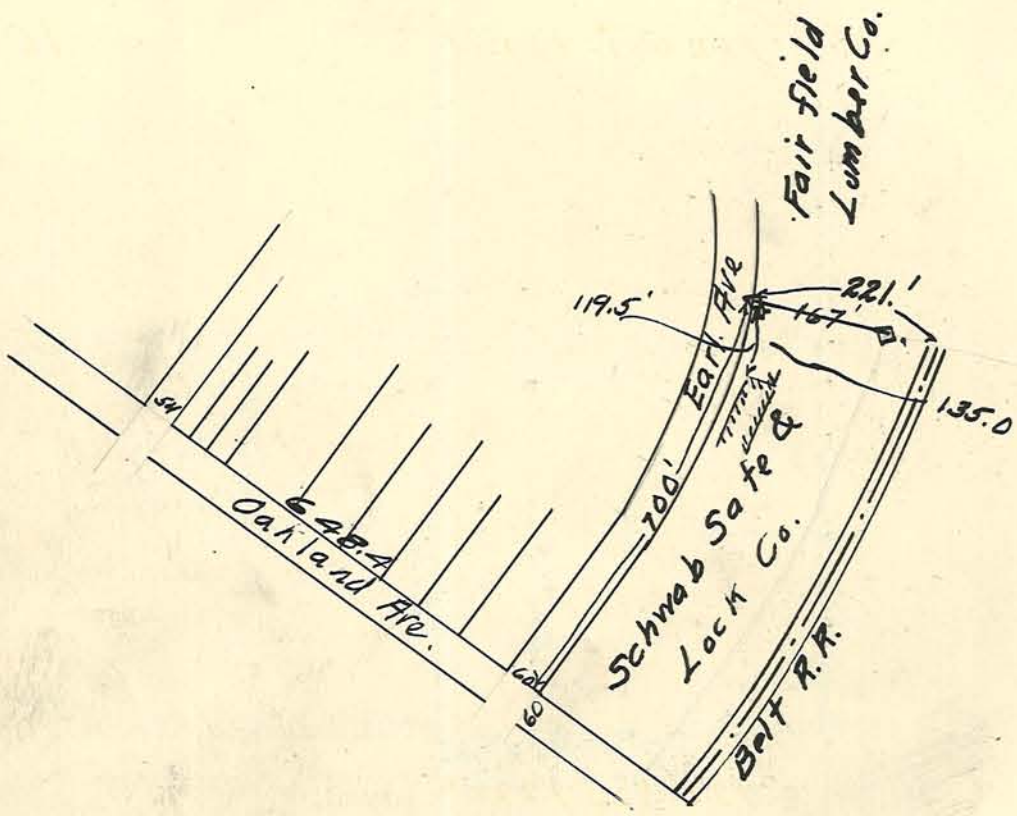


Corners

Stake 700' from intersection of N. line of Oakland Ave & E line of Earl Ave. 119.5' from N.W. corner Safe Co. brick foundry. 135.0' from NE corner same foundry.

Stake 167' E at right angles to E. line of Earl Ave.

Plat of Survey in Sec 10, Tp 21 N. Range 4 West at the instance of W. A. Campbell. Said survey being made for the purpose of dividing the ~~South~~ East half of South West quarter.
All parties being present and consenting.

W. A. Campbell and Charles Vancourt chainmen

A. G. Arnold
County Surveyor




Corners
1 Stake No witness
2 Stake No witness available.

3-21-4

Plat of Survey in 3-21-5 for John Shill to determine West line between Shill & John H. Yauch. Both parties present and consenting Mar 21-1907
J. Shill & J. Yauch Chainmen.

L. R. Brown
Deputy Surveyor

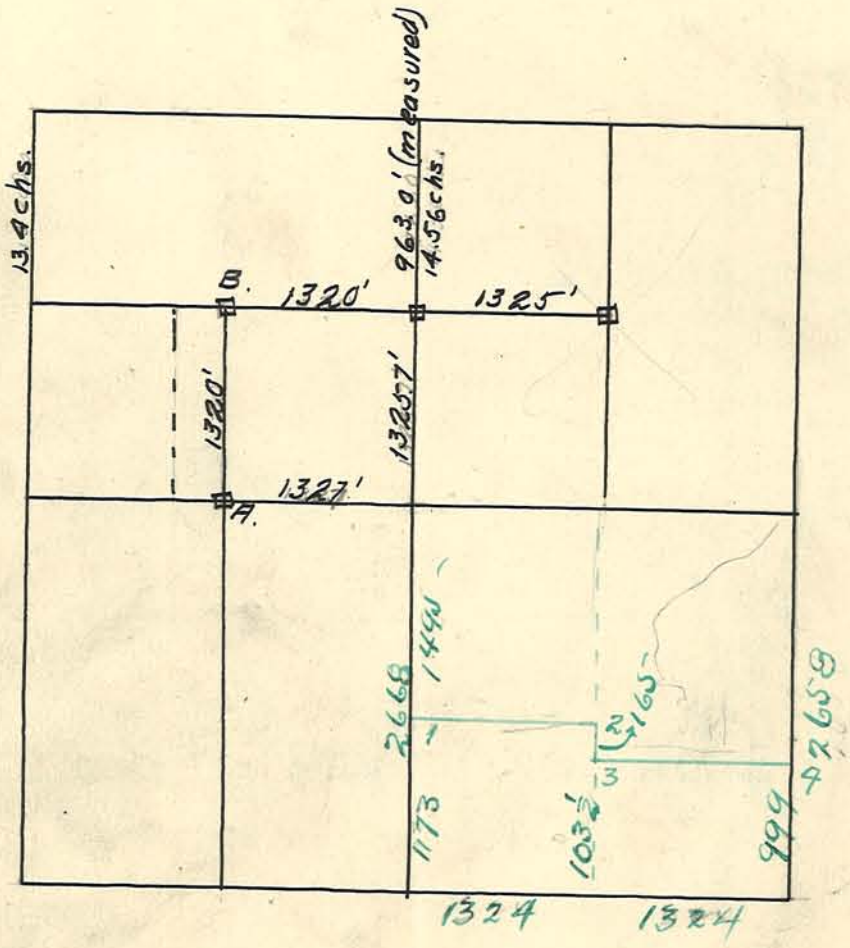


Corners.

A. Stake (to be replaced by stone)
Wh. Oak 14" diam. 48' W by N.
" " 14" " 39' N

B. Stake (to be replaced by stone)
Bl. Oak 12" diam 44' S by E
Hickory 24" " 28.1' S " W.

1-3-4 1¼" Gas pipe } Set Oct 24-1924 at request of
2 - 1" " " } Geo Shelby and Mrs G. Martin.
E. S. Minton

Plat of Trustees Addition to Dayton Cemetery
In Sec. 4 Tp. 22 N. R 3 West. S.E. Corner of lot No 1
is 415 ft North of 1/4 sec cor. A. G. Arnold
Surveyor Sippe Co.
April 22, 1907.

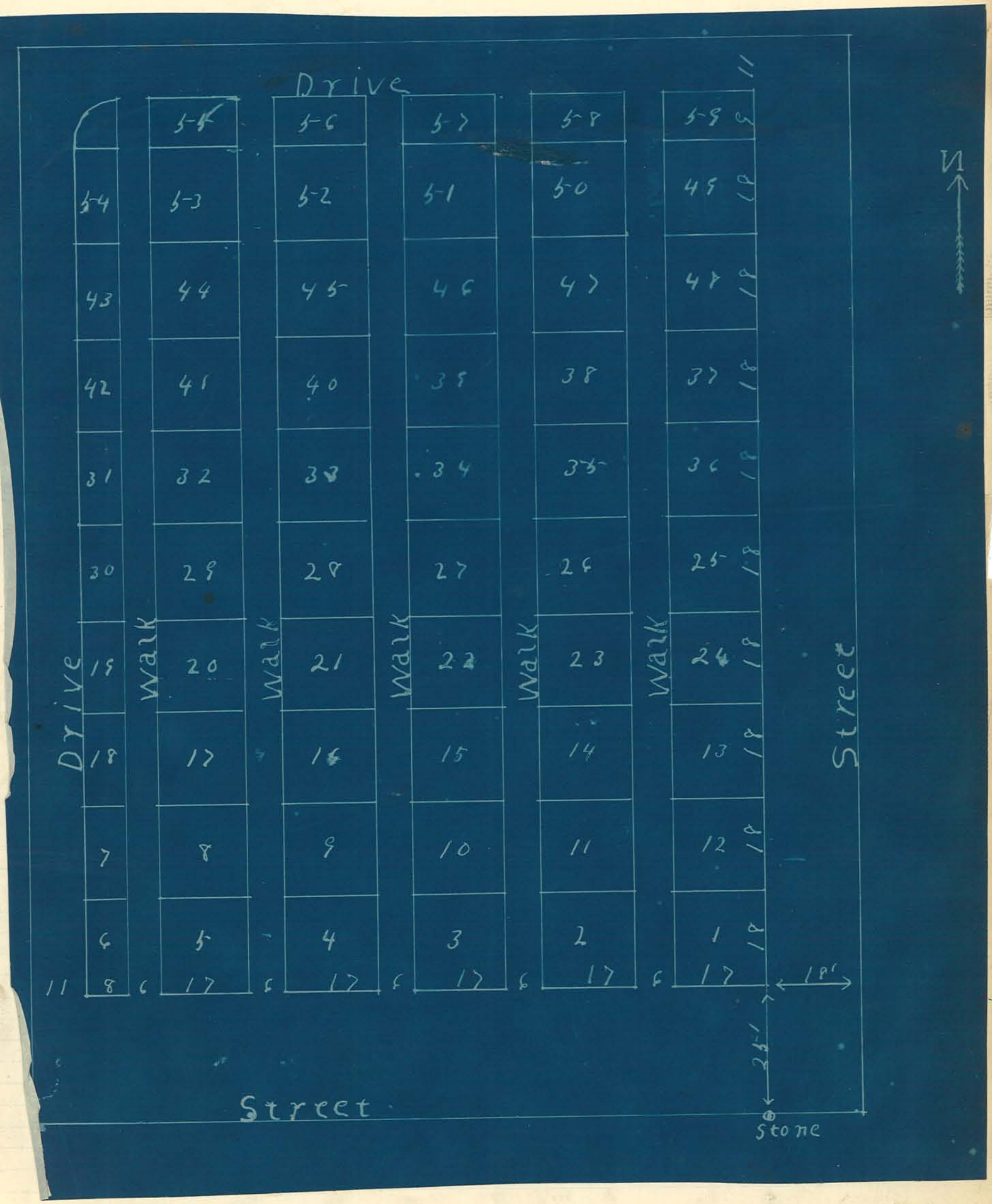


85
8
30
18
11
152

Plat of Survey made in Section 19 Town 23 North Range 5 West after ten (10) days notice to all parties interested at the request of John Shideler Apr 25 - 1907.

L. P. Brown
Dep. Surveyor.

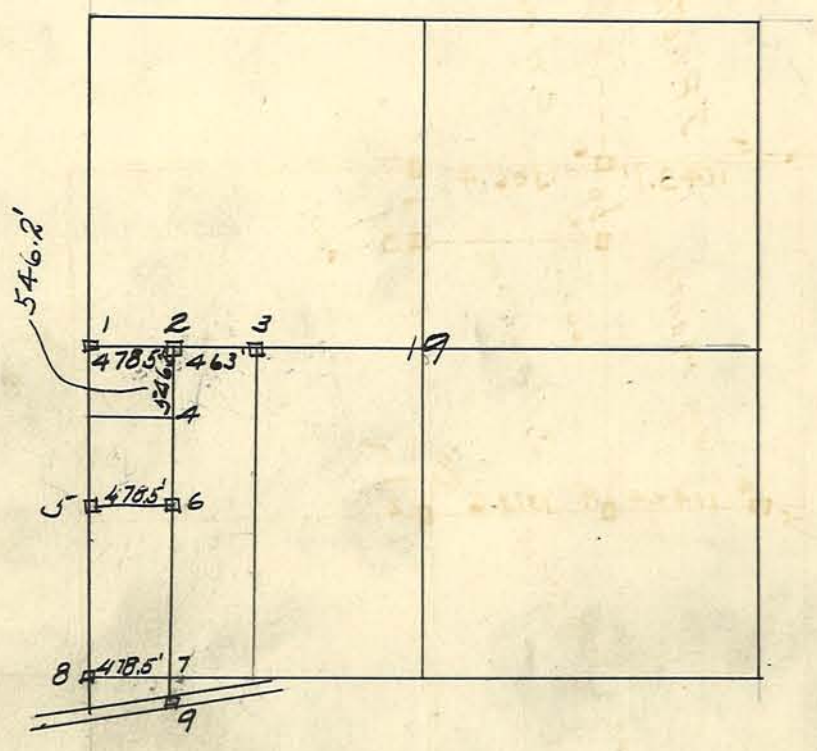


For stones 1, 2, 3, 5, 8, see previous surveys.

Corners. 1. Found located.
2 " "
3 " "
4 Stake
Red oak 15' North on line
Sugar maple 31' East.
5. Found located.
6. Set stone
18" wht oak S by W. 77.5'
7. Stake.
8. Stone found located.
9. " center of road
Elm on line N 17.6'
Buckeye stump N60° W 20.2'

Plat of Survey made in 25-24-5, after ten (10) days notice at request of Wm Mantel. All parties present and consenting.
"Skip" Cole chainman. Surveyd May 2-07

L. R. Brown
Dep. Surveyor.

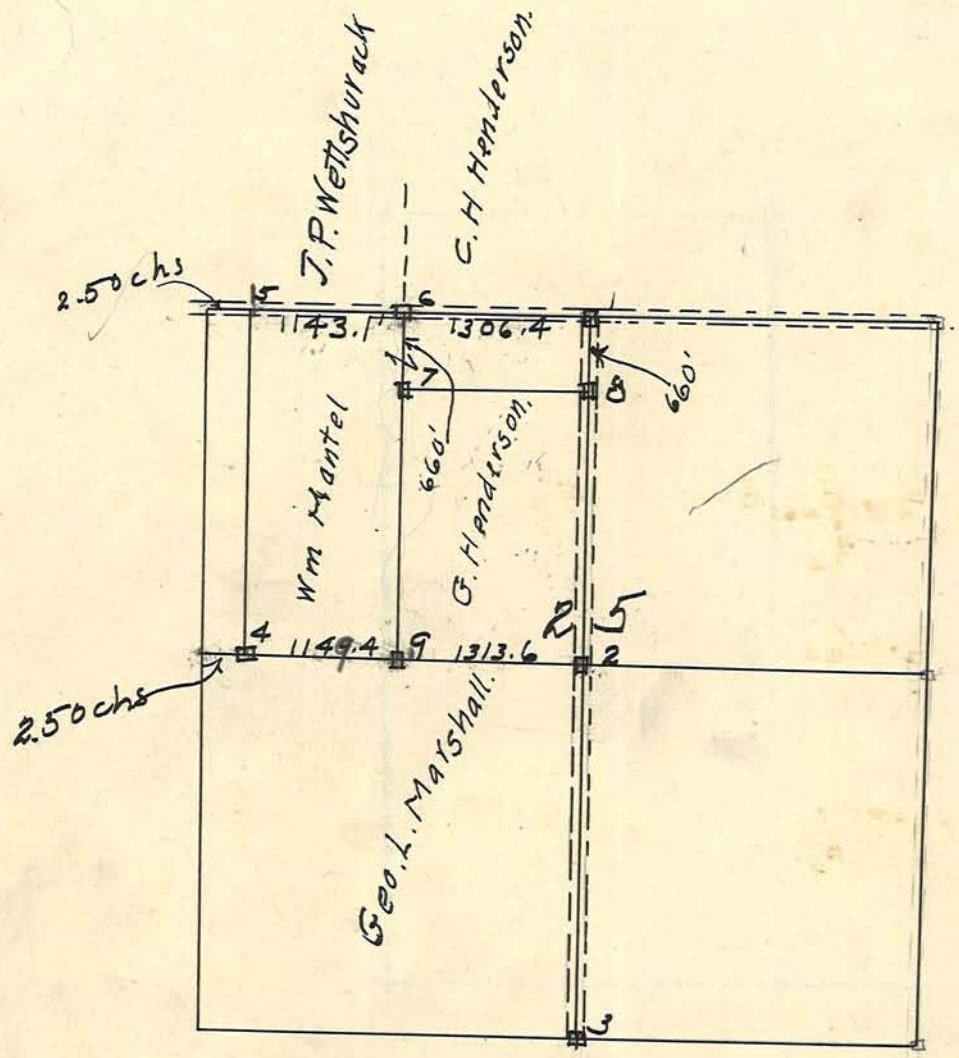


Corners.
Stones 1, 2, 3, 4 found located.
5. Found by witness tree Record D p74.
6. Set stone.
7. " "
8 " " W. Cherry. 18" S105.5' W14.0'
9 " "

Plat of Survey made in Section three Tp. 24 North Range 4 West. At Instance of Lee Withrow.

Stone on section corners between 3 and 4 located by testimony of all interested parties and by witnesses On East located by measuring from White County stone there being an offset of twelve rods at that place. No surveys have been made since Original in sec 3 & part of 4.

Lee Withrow } Chainmen
Charlie Parish }
Wm Hardacre Flagman

All parties interested present or had representatives

Surveyed June 5, 1907
A. G. Arnold
Sus Tippe. Co.




12 rods
165
198.0

Corners
1 Stone located
Forked Cherry 8" S 30 W. 38 ft.
2 Not perpetuated
3. Small stone
Cherry 20" S 20 W. 56 ft
Cherry Stump 24". West on line 28 ft.
4 Stone found see previous surveys.

Plot of survey made in Section 23, Tp 24 Rang 4 and in Sec 24 Tp 24 R 4
Parties present and consenting, Made at Instance of Michael Spurbach representing Mrs Holmes
Michael Spurbach and George D Parks assisting
Lines run from Sta 2 on old plot to reserve line on South.

A. G. Arnold
Sus Tippe Co

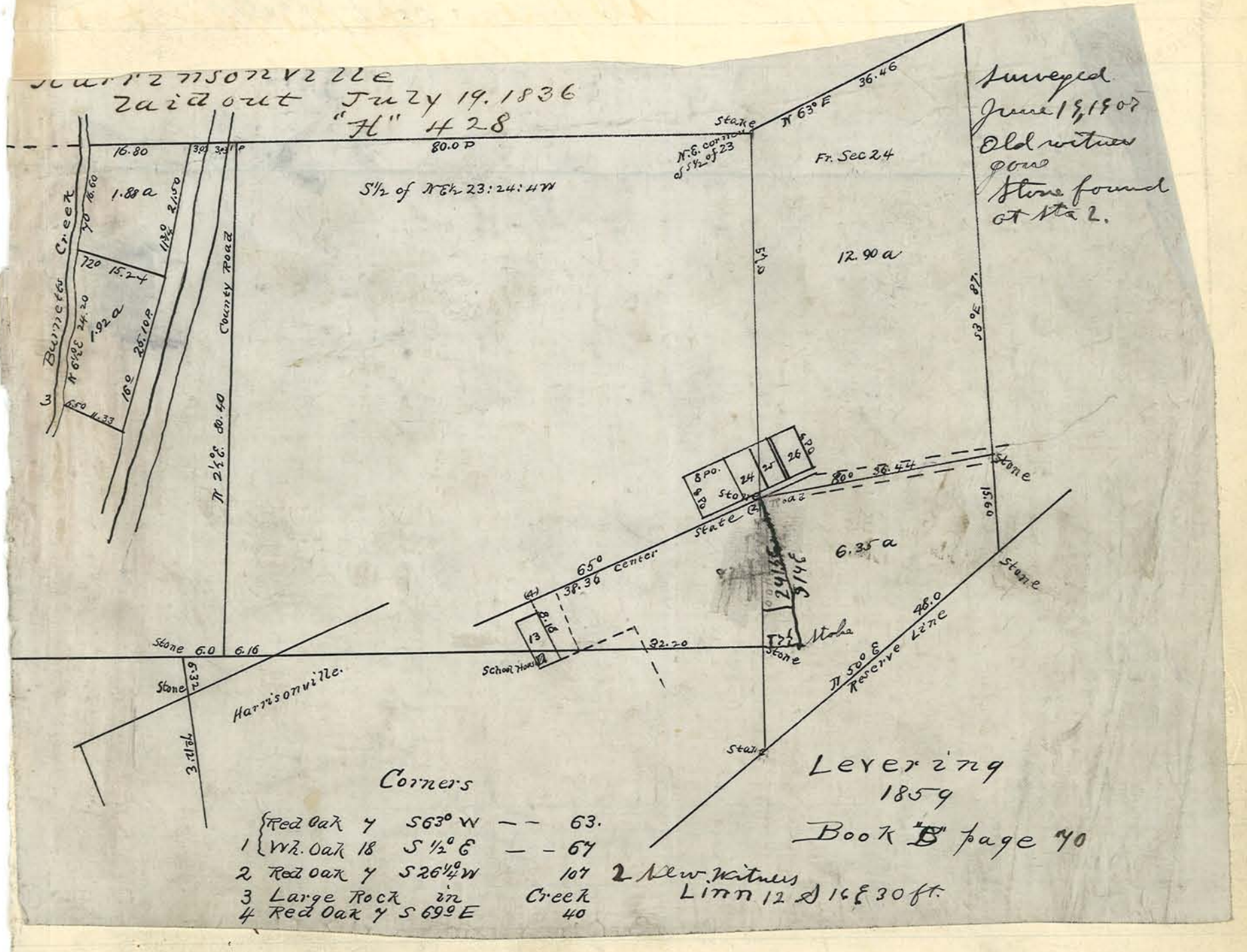

I hereby Appoint Jesse H Kesler of Tippecanoe Co. State of Indiana to be my true and lawful deputy to the office of Surveyor of Tippecanoe County. To the extent that the the Statutes of the State of Indiana provide.

Witness my hand and seal this 7 day of June 1907

Alba G Arnold
Surveyor for Tippe. Co.

State of Indiana
County of Tippecanoe } S.S.

I do solemnly swear to support the Constitution of the United States and the State of Indiana, and that I will perform the duties of Deputy Surveyor of said County of Tippecanoe to the best of my ability; So help me God.

Signed Jesse H. Kesler

Subscribed and sworn to before me this 7 day of June 1907

Alba G. Arnold
Surveyor Tippecanoe Co.

Plat of survey made in S W¼ Section 6 Township 23 North Range 4 West at instance of Wm. M. Thomas all parties present and consenting

Wm Thomas Ebel Osterhoff chainmen

Aug 13, 1907.

A. E. Arnold
Sur. Tippecanoe

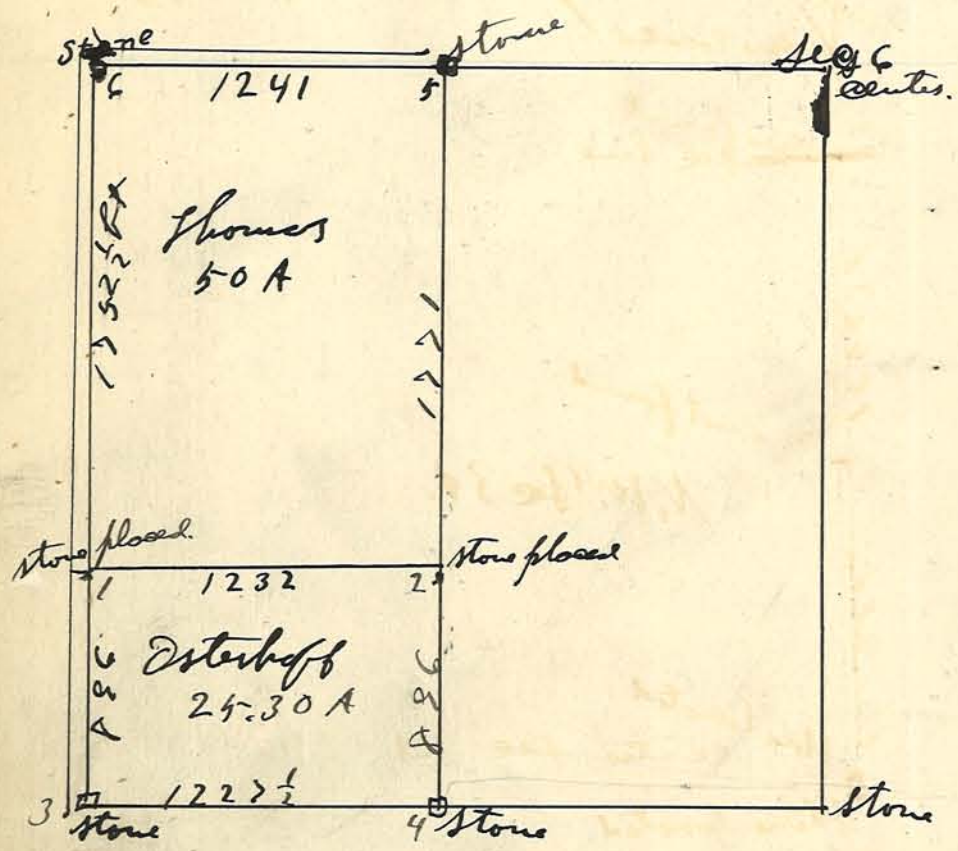


Corners
3, 4, 5, 6, Stones found located
1 Stone Hickory S 20° E. 68 ft.
Walnut 6" N 80° W 22 "
2 Stone Elm 2 ft. diam. N about 45° W 13 ft.

Plat of Survey made in W² Frac sec 31 & 30-24-3 at Instance of Henry Macoh Trustee of Washington Tp. for the purpose of finding centers of roads. Also sec 36 in TP 24 Rang 4

Peter Retteroth supervisor } Chainmen.
Henry Macoh trustee }
Ambrose McLaughlin. F. S. Fasnach et al present and consenting

A. G. Arnold
Surveyor in and for Tippe Co.




Corners.
1 Stone Walnut 8 in N 15½ W 95 ft.
Wild Cherry 12 in N 81¼ E 161 ft

420

Plot of survey made in North West quarter Sec 6 Tp 23 N R 5 West at Distance of O. M. Styles It being lot No 5 in Julia Cox's addition to town of Montmorenci.

John Martin
Ed Taylor } Chainmen

A. G. Arnold
Co Surveyor

March 20 1908.

Lot No. 5. Julia Cox's add. to Montmorenci

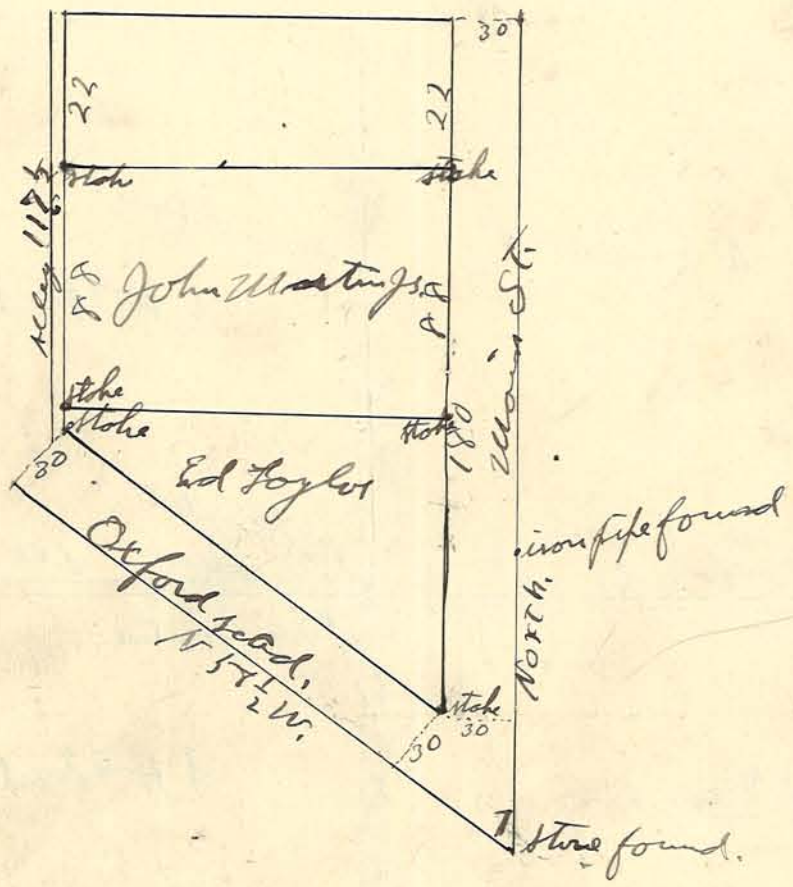


Corners S.W. Cor
1 Stone found, Brick Store building N E 0 E 36 ft
Old notes say N 5-7¾ E.

Plat of Survey made in N E¼ Sec. 17 Township 22 North Range 4 west, at Instance of James McBeth.
Ira Roudebush present and assisting

James McBeth } chainmen
Ira Roudebush }

April 22, 1907

A. G. Arnold
Co Sur.

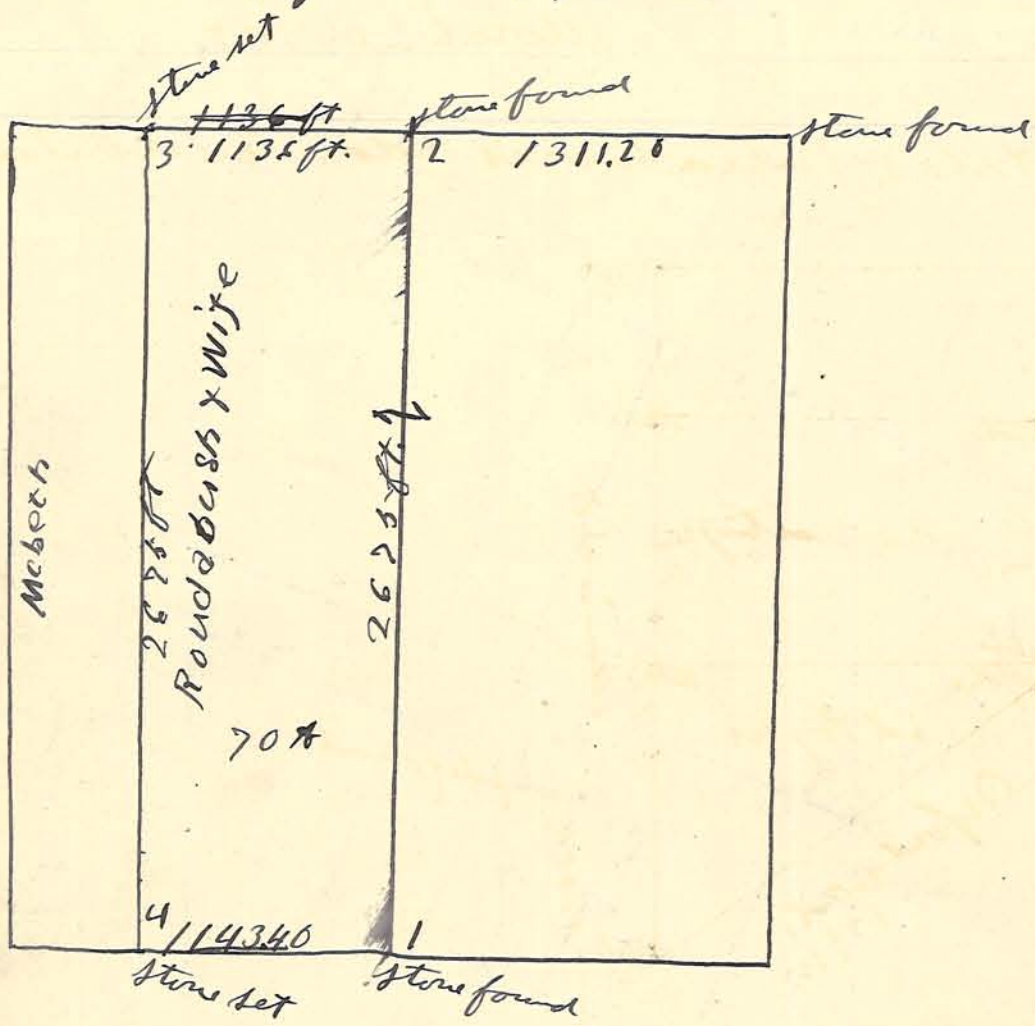


Corners
1 & 2 found located
3 stone set cherry 14" N 75 E 72 ft. "N. side of track on bank."
4 lime stone set bucked + No Witness.

422

Plat of survey made in NE4 Sec33 Tp 24N R 3W.
Retracing the original plat of a part of Transitville now known as Buck Creek. Plat found in Deed Record Book No 44 Page 333. Said plat laid off from Cos No 1 found in Surveyors records Book. B page 257

April 29. 1908.

John Eckhart } Chairman
— Akers }

A. G. Arnold
Co Surveyor.

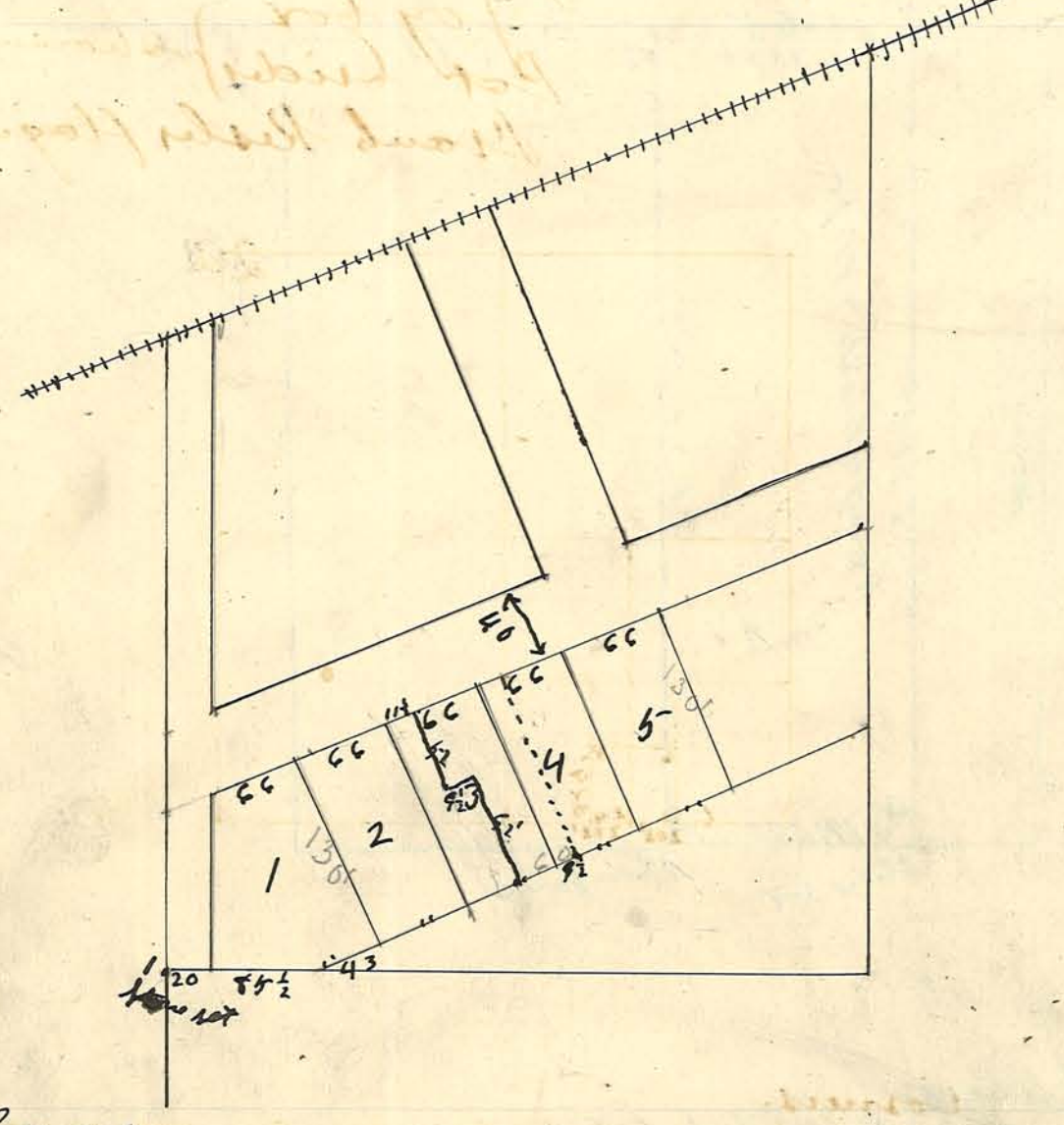


Corners.
1 Stone set 553.08 ft N of Cos No 3
projected from No 6
as shown in Book B. Page 257.

Plat of survey made in S. E.4 Sec 22 Tp 23 N R 5 West for the purpose of setting off a 3 acre tract as follows:

The south half of three Acres off the west side of the south east quarter of the south west quarter of the south west quarter, and also the south half of three acres off of the east side of the south west quarter of the south west quarter of the south west quarter, in section given above. containing 3 Acres

Surveyed May 15, 1908.

Joy Cox } Chainmen A. G. Arnold Co Sur.
Pat Crider }
Frank Kesler flagman

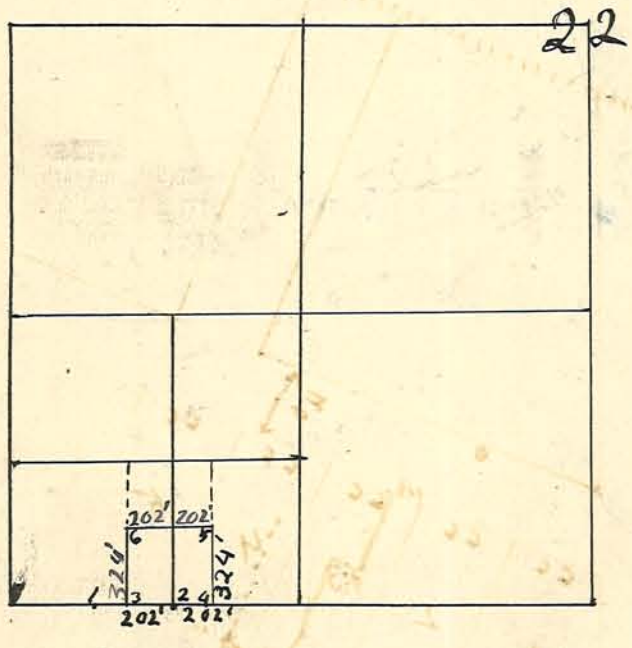


Corners.
1 Corner of school yard in Sec. 27 located by witnesses See Book D.
2 Stone found See Book D. By Benson.
3 Stone set No witness
4 Stone " " "
5 Stake " " "
6 " " " "
See Also Book B Page 249 For Plat of W2 of Sec.

Plat of Survey made at instance of W A Dresses in Cabot & Huntingtons addition to City of Lafayette being a part of SW¼ NE¼ Sec 20 Tp 23 N. Range 4 West.
Plat found in Deed Record H Page 382.

W. A. Dresses witness
April 27, 1908. A. G. Arnold Co Surv



Plot of survey made in E2 Sec. 27-24-5 for Silas Moorehouse et. al.
legal notice given to interested parties.

James Ringsby Asst.
Nov. 13, 1908 A. G. Amelebo Sur.

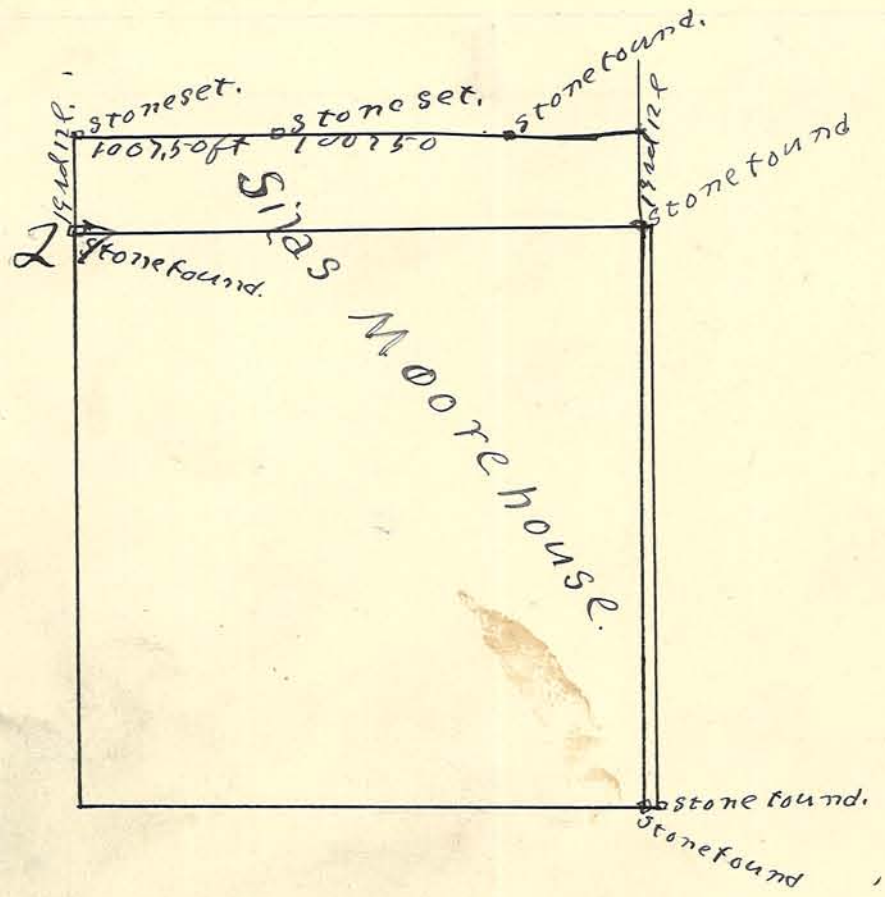

Plat of Survey made in West half of NE4 Sec. 35-24-5 and E2 of NE4 35-24-5

At Instance of Trustees of Hebron Church and Cemetery for the purpose of making Deed for Same.

Trustees present.

James Kingsley } Chairman
Silas Moorehouse }

D- Bohes trusts flagman A. G. Arnold for Sons

Dec 21, 1908.




Part of West Half NE4 Sec. 35 TP. 24 N. R 5 W.
And Part East Half NW44 Sec 35 TP 24 N. R 5 W
Described as follows to wit:

Beginning at a Point 75½ ft South of the North West corner of said West half of NE4

Thence South 150½ ft.
Thence West 132 ft.
Thence South 255 ft. to center Moorehouse Road
Thence South East along center of Road 179 ft.
Thence North 179 ft.
Thence East 241 ft.
Thence North 234 ft.
Thence West 241 ft. to place of Beginning containing 218 Acres more or less.

Plat of Survey made in NW4 sec. 22-22-68 Pt SW4 15-22 for Samuel Freestadt et al. for the purpose of setting off 40.785 Acres. from a tract of land south of Burnett's Reservation and adjoining County line on the west. All parties present and consenting

Samuel Freestadt } Chairmen
Alfred Augustine }
John Augustine Flagman

A. E. Arnold Co. Sys.

Dec. 15 1908.

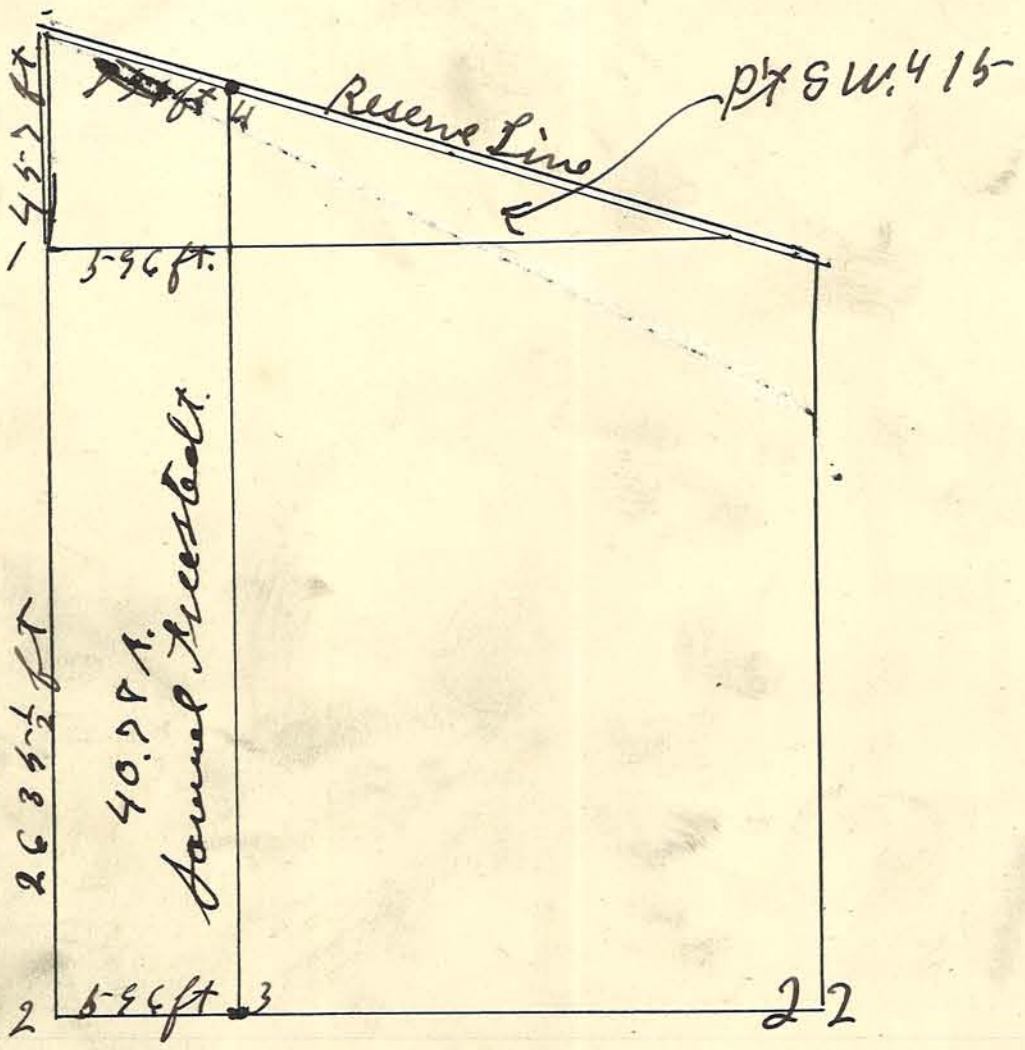


1 & 2 stones found
3 Stone Red oak 20 N 20°6. 25½ feet.
4 Stone No Witness

Plat of survey of E²NW⁴
Sec. 18 T'P 23 N. R. 3 West.
Made at instance of
— Hernly Administrator
Bennett estate
Parties present and consenting.
James Kingsley } Chairman
— Hernly. }
Feb 4, 1909. A. G. Arnold
Co Lnd
Recorded Book D. Page 429.

Corners.
1 stone found.
2 stake
3 stake
4 stake
5 stone found.
6 stake in margin of creek.
See Book A. ~~page A~~ Page 284

I hereby appoint Clyde W. Richards of Jippecanoe Co. State of Indiana to be my true and lawful deputy to the office of surveyor of Jippecanoe Co.
To the extent that the Statutes of the State of Ind. provide

Witness my hand and seal this
17th day April 1908.

A. G. Arnold Sur. Jipp. Co.

State of Indiana } S.S.
Jippecanoe Co }

I do solemnly swear to support the constitution of the United States and the State of Indiana
And that I will perform the ~~office~~ duties of Deputy surveyor of said County of Jippecanoe to the best of my ability; so help me God.

Signed Clyde W. Richards

Signed and sworn to before me this
17th day of April 1908.

A. G. Arnold
Sur. Jipp. Co.

I hereby appoint Ralph Bozard of Jippecanoe Co. State of Indiana to be my true and lawful deputy to the office of surveyor of Jippecanoe Co.
To the extent that the statutes of the state of Indiana provide.

Witness my hand and seal this 24th day of July 1911

A. G. Arnold
Sur. Jipp. Co.

State of Indiana } S.S.
Jippecanoe Co. }

I do solemnly swear to support the constitution of the United States and the state of Indiana. And that I will perform the duties of deputy surveyor of said County of Jippecanoe to the best of my ability; so help me God.

Signed
Ralph Bozard.

Signed and sworn to before me this 24th day of July 1911

A. G. Arnold
Sur. Jipp. Co.

Plat of Survey in NE Cor NW4 6-21-4
at instance of DS Bough

June 18, 1909.

PLAT OF Survey in N.E.COR. ~~6-21-4~~ NW4, 6-21-4
Scale 100' = 1 inch

A. S. Arnold
Sur. Lipp Co.

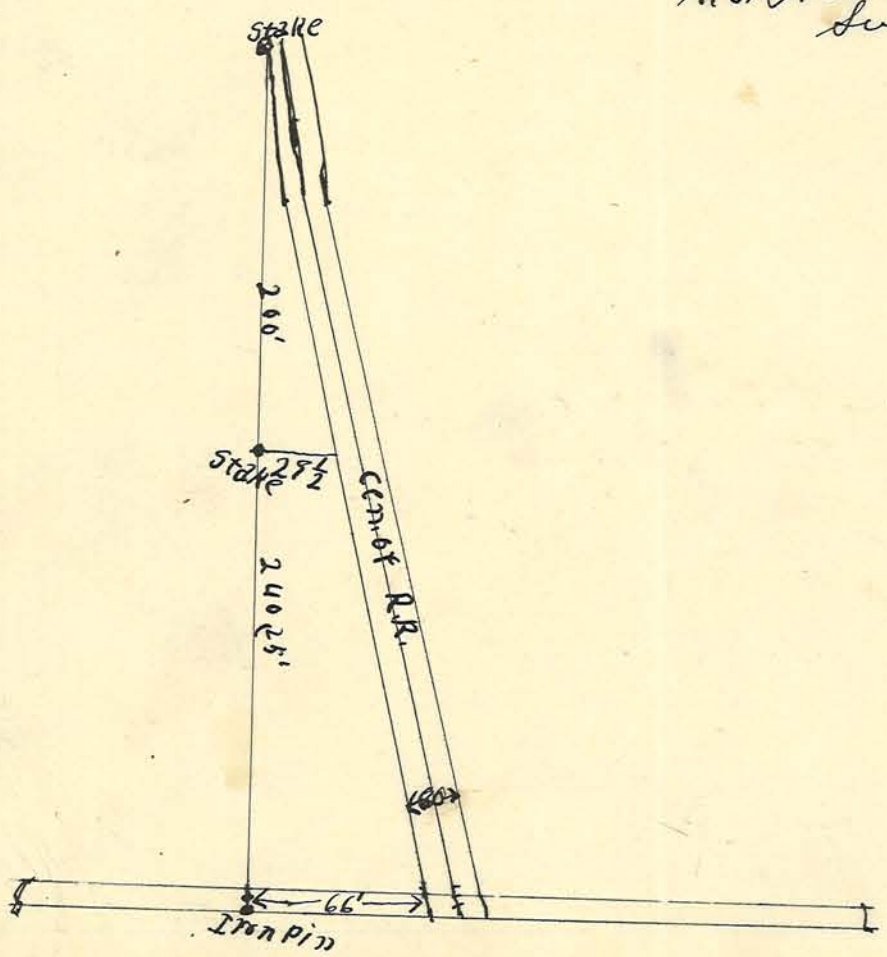


iron Pin 13.86 Ft. E. of Stone
" " Locates N.E. Cor. NW4-6-21-4

Plat of survey made at instance of Henry Loomis and D. J. Newton. Both parties present and assisting. Located in E½ S. E¼ Sec 19-21-4

A. G. Arnold

July 10, 1909

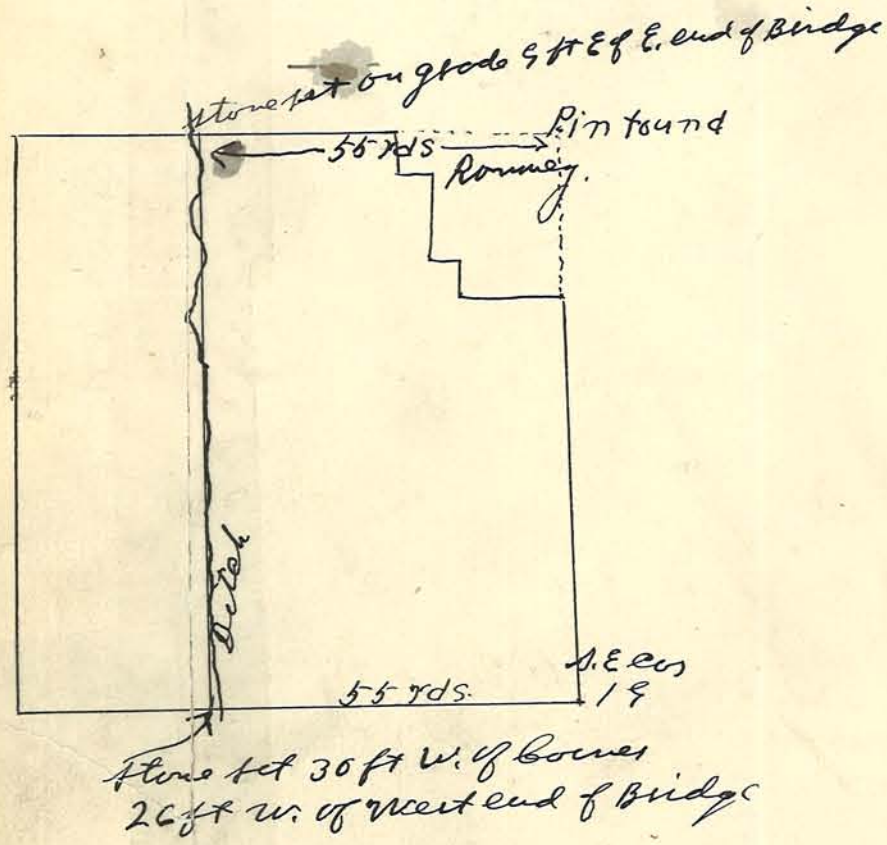


See Flower surveys.
Plat in Book A.

Survey made at instance of Elise Schweigler
shown below on blue print

A. G. Arnold C. S.

PLAT OF LAND SOLD TO PURDUE UNIVERSITY
BY ELISE Schweigler

IN ~~SE~~ NW¼ SEC. 19-23-4

Scale 80 rds = 3 in

Recorded Book D, Page 433
W. A. Roberts Assistant
A. G. Arnold Co. Sur.
June 25, 1909.

Old fence 1' E of SE Cor.
" " 2' W " S.W. Cor.
" " 5' W " N.W. Cor.




Corners
19 Stone found also stone old witness
18 Stone found
17 Stone set No Witness
14 Stone found as Recorded Book A Page 46
13 iron pipe soft maple 12 S 57½ W. 57 Ft.
soft maple 12 S 21 E. 33½ Ft.
12 iron pin soft maple 7" S 12 W 32½ Ft.
Blk Jack 14" N 55 W 55 ft

Corners

11 {Cherry 12 N 44½ W 65 By Oiner
{Blk Jack 18 S 52 W 77 " Timmons

12 {Hickory 5 N 22½ E. 53 " Levering 1858
{Cherry 9 N 8½ W 49 " " "

13 {Blk Jack 18 N 14 E 56 " " "
{Cherry 16 N 66 E 125 " " "

14 {Cherry 12 N 8 E 111 " " "
{Cherry 12 N 70 W 156 " " "

15 {Hickory 20 S 60¼ E 47 " " "
{Blk Jack 8 S 72 W 17 " " "

16 Black 7 S 11¾ E 104 " " "
Wh Elm 8 S 56¼ E 77 " " "

17 Blk Jack 16 N 14¼ W 404

18 {Red Oak 8 N 61½ W 86
{Pidg. Oak 5 N 12½ W 59

19 {Hickory 24 N 5 E 183 Orig. corner
{Wh Oak 6 S 45 E 3½ Pillar
{Wh Oak 12 N. 47 W 50

Plat of survey made at instance of Samuel Lindsay in section 35-23-4 for the purpose of determining the area of said tract

July 14, 1909. A.G. Arnold C.S.

May 19-1923 set off 5.26A tract for Mr Samuel Lindsay.
Mr Lindsay & Purchaser present and assisting.
A.G. Arnold
DCP. Co Sur.

Aug 5 1924
set off 5.94A tract for Samuel Lindsay as shown.
E.C. Minton A.G. Arnold DCP.
Co. Sur.

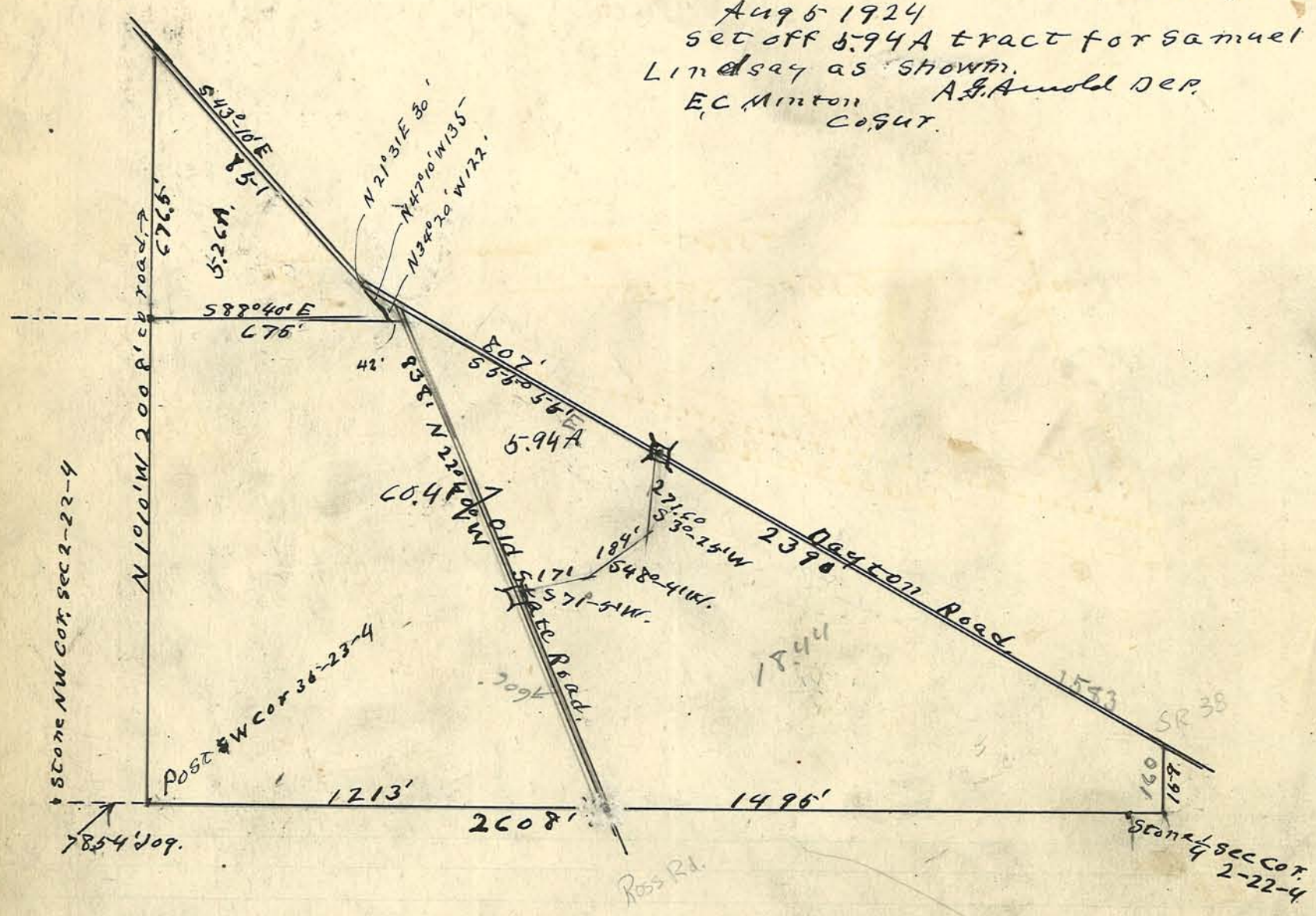

Plat of survey in N E¼ Sec 4 13-22-6 made at instance of John Hyder for the purpose of setting off 4 acres North of Wabash Railway and East of Highway leading North from West Point Station.

Said tract sold to — Mills

Oct 7. 1905

— Mills } Chainmen A. G. Arnold C. S.
Arnold }
John Hyder.)



Plat of Survey made in S² 26-24-5 at instance of Guy Levering for the purpose of determining old lines
See Record B for old surveys.
Old measurements do not check very well especially on North and South lines distances per rotod and corners perpetuated Parties given legal notice

Wm Dooley
James Kingsley } Joinsting

A. G. Arnold C.S.

26-24-5

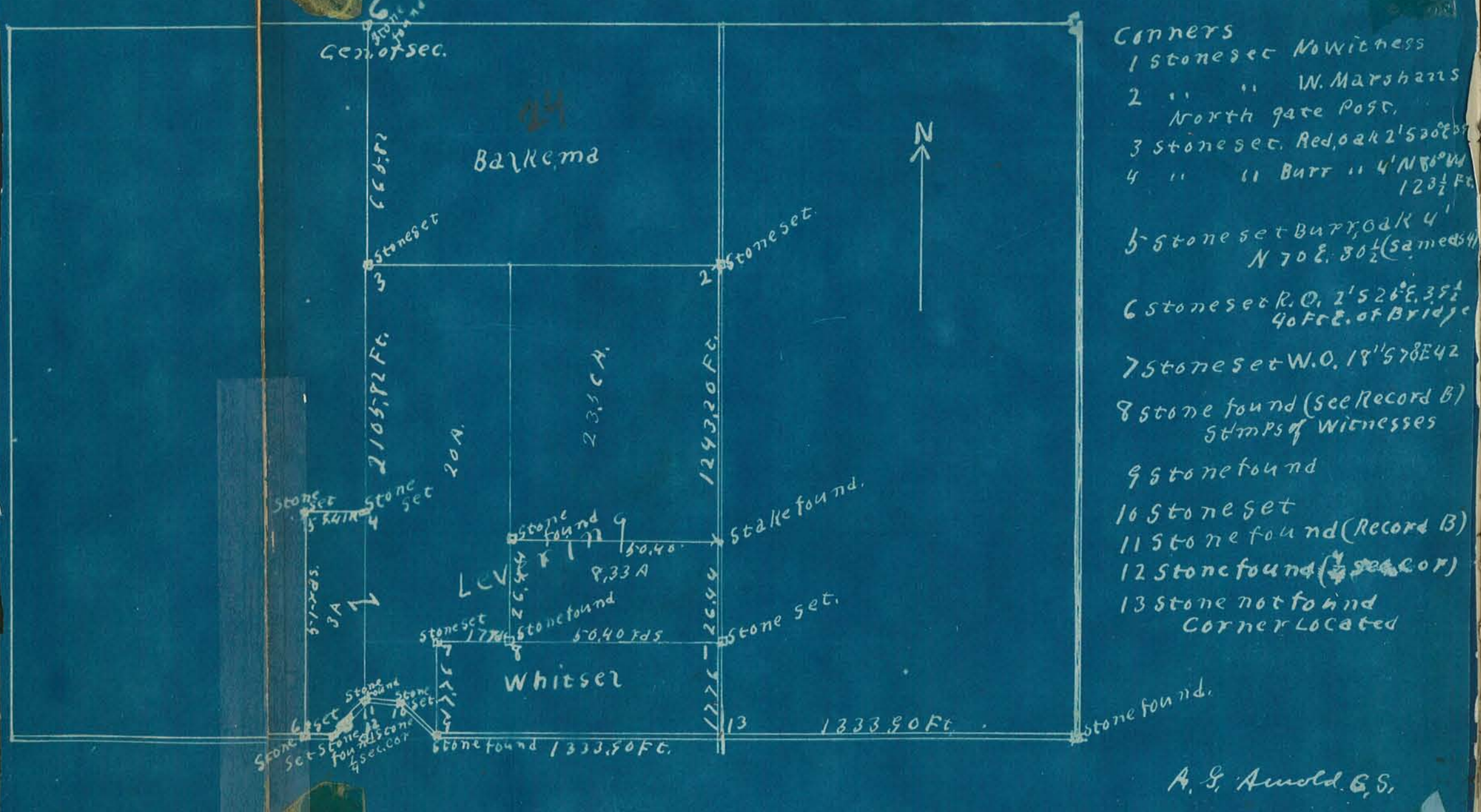


A. G. Arnold C.S.

Plat of survey in NW¼ 24-22-5 made at instance of Mrs McMillan for the purpose of ascertaining the are of that part of the West half of the North West quarter that lays south of the high way that runs south West across said West half.

Parties present and consenting Messrs Taylor the parties lying said land and Mrs McMillan.

Done Feb 24, 1910 A. G. Arnold Co Sur

Mr. McMillan & Ben Taylor

& Mr. Moses Chamman & Flagren.

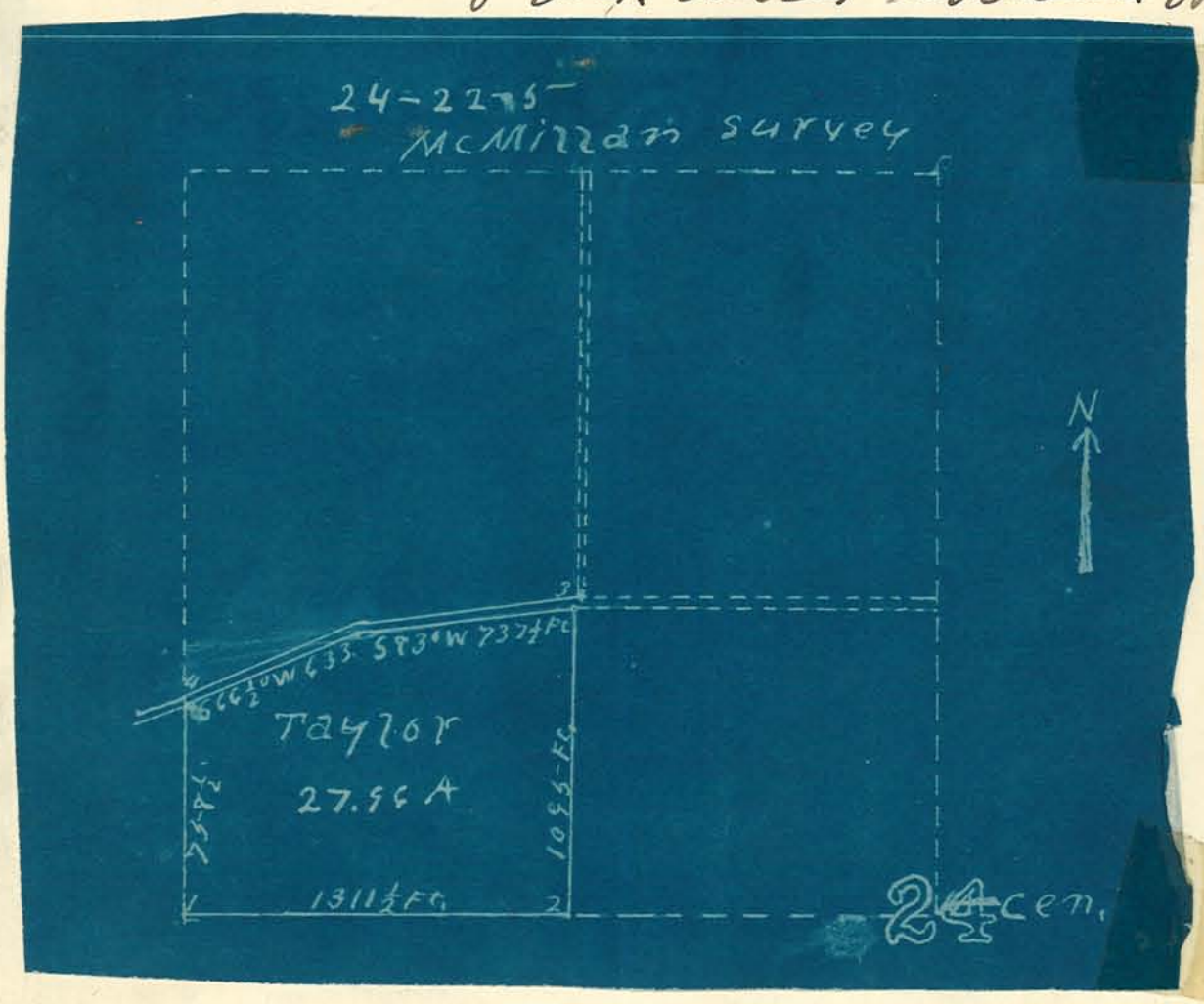


Corners 1 & 2 located by witnesses

3 & 4 pins driven in Highway no witnesses.

See Book C Page 352.

Plat of Survey made in Section 19-23-4 of lands lying immediately south of the Experiment Station grounds at instance of Purdue University who contemplate buying the strip marked

Surveyed March 4 and Feb 28 1910
A. G. Herald Co Pres
Geo Holweeda Asst

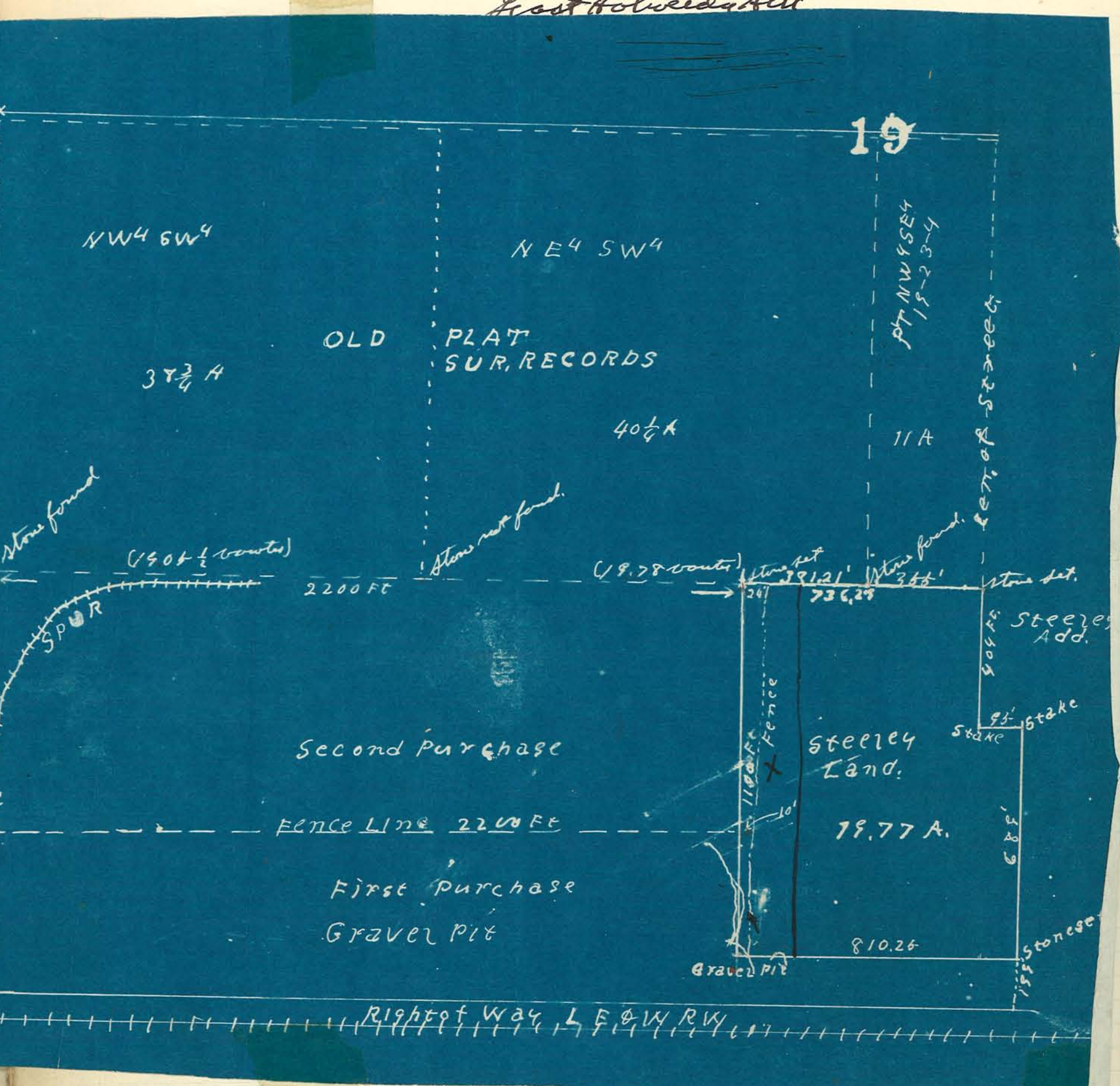

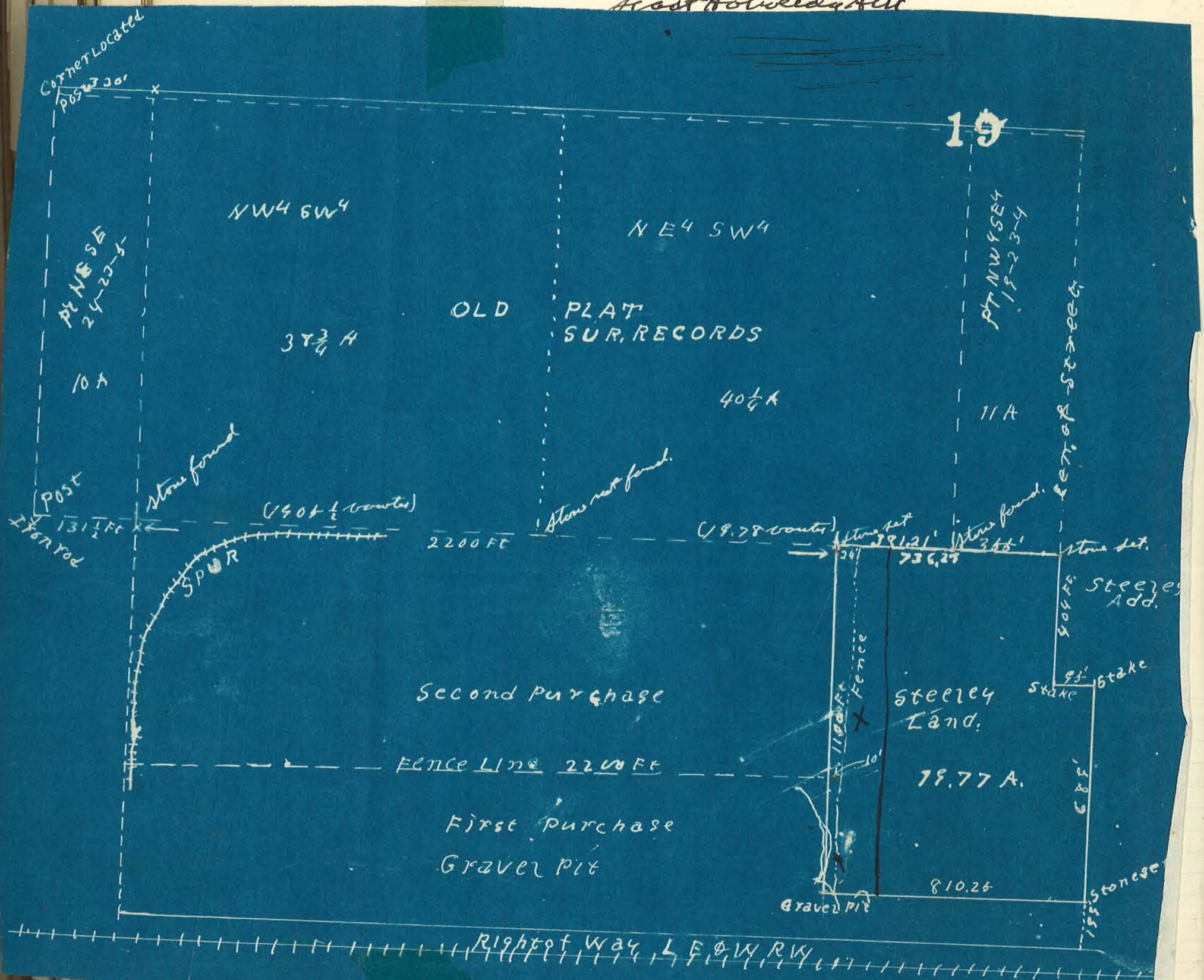

Corner Located
Post 330'
19
NW4 SW4
NE4 SW4
Pt NE SE 24-23-5
Pt NW4 SE4 19-23-4
OLD PLAT SUR. RECORDS
38 3/4 A
10 A
40 1/4 A
11 A
Post
Iron rod
Stone found
Stone not found.
Stone found.
Stone set
131 1/2 Ft
(19.06 1/2 vaults)
2200 Ft
(19.78 vaults)
SPUR
Stone set.
Steeley Add.
Fence
Stake
Stake
Second Purchase
Steeley Land.
Fence Line 2200 Ft
19.77 A.
First Purchase
Gravel Pit
810.26
Gravel Pit
Stone set
Right of Way LE&W RW

Plat of survey made in sec. 24 Township 21 North Range 5th West. At instance of Rainey Mccoy. for the purpose of separating the two tracts of land belonging to the heirs of Elias Ray deceased.

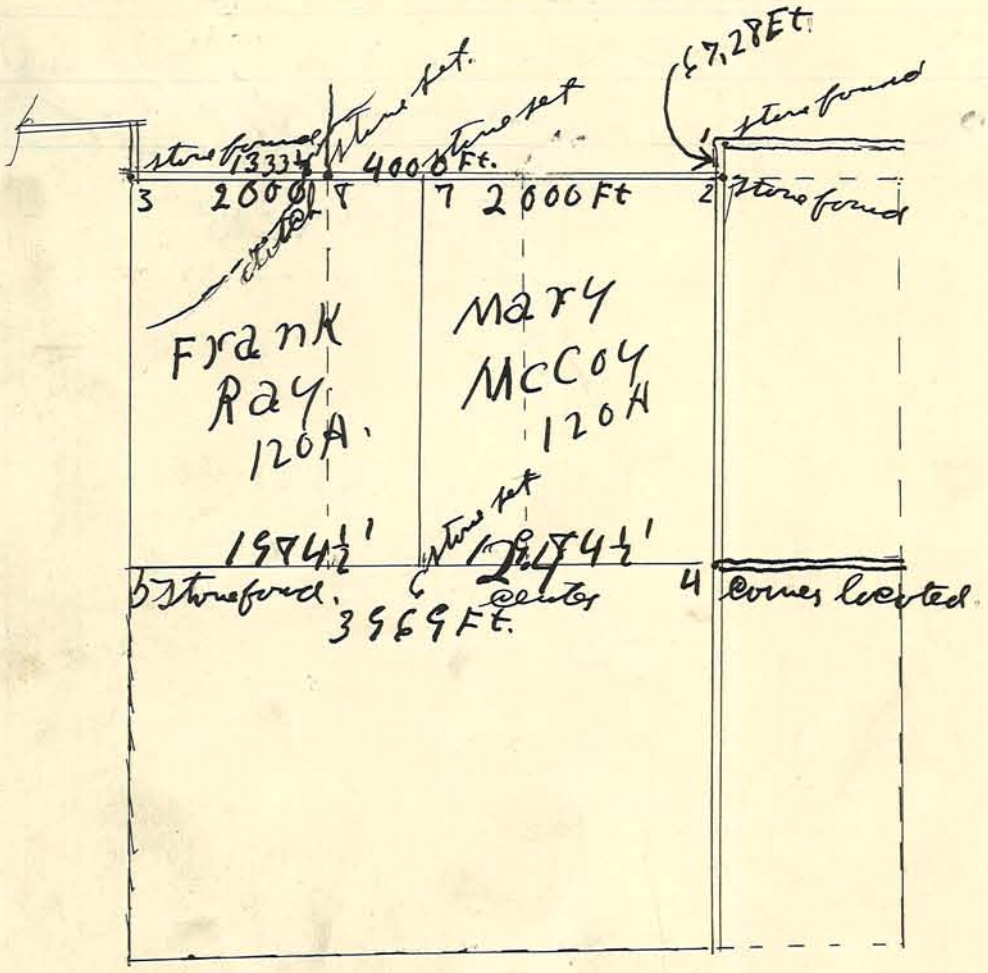


Corners.

1 Stone found. See former records.
2 Stone found 1.08 ch. south of No 1
3 Stone found. marked with +
4 Not found but corner located.
5 - Stone found.
6 Stone set No witness (long slim stone)
7 Stone set " " (small stone.)
8 Stone set. 74½ Ft East of Bridge
No 8 divides lands in sec 13.

Plot of survey made in section 21-23-3 at instance of Charles Peters and Benj. Delong all parties present and consenting
Tract marked A is 4 rods wide and 40 rods long. belongs to William
Tract marked B begins in center of Burlington road.
Thence W. 8 rods; thence N. 16 rods; Thence E. 1 rd.; thence N 4 rd.; Thence E 4 rd.; Thence S 4 rd.; Thence E 4 rd.; Thence S 16 rd. to place of Beginning. belongs to — Prety.
A strip from Burlington road south is 2 rods wide belongs to Charles Peters

Surveyed. April 5-1910
A. G. Arnold C. S.

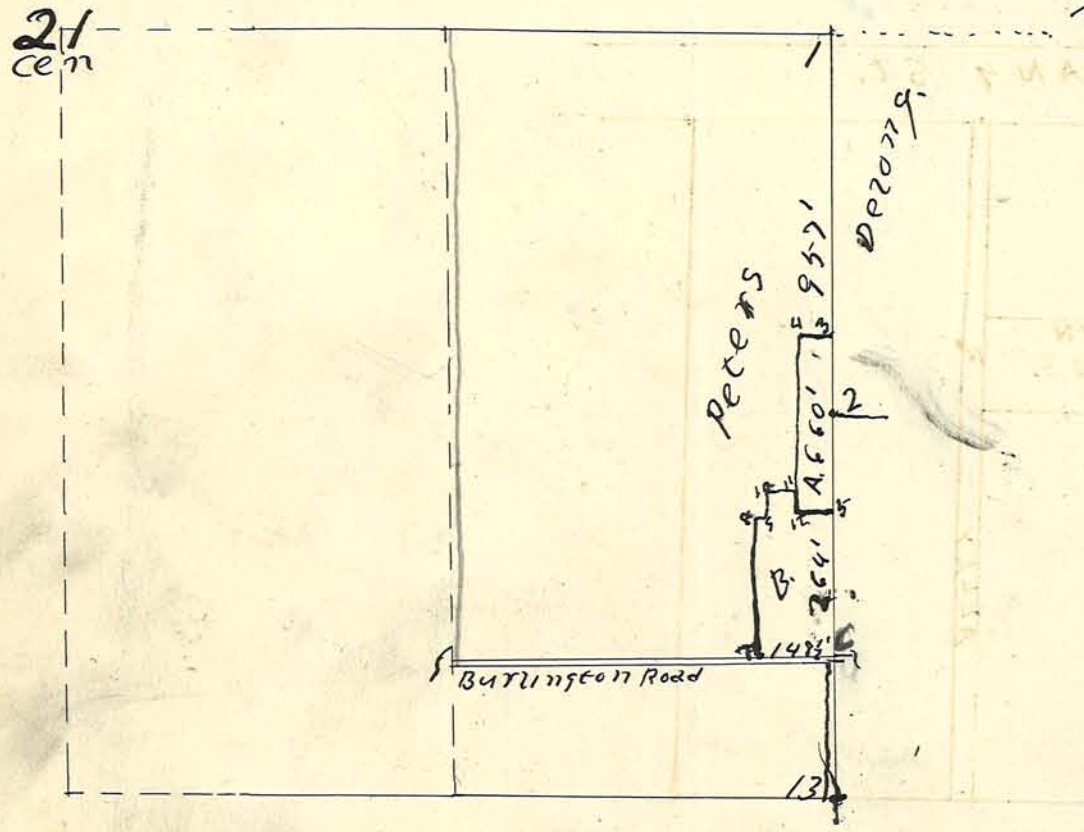


Corners.
1, 2, 13. stones found. 13 not on record heretofore but said to be the corner.

3, 4, 5, 7, 8, 9, 10, 11, 12, stones dimen

6 stone set in wood.

Plat of survey made in Robinsons Addition to the City of Lafayette at Instance of Joe Brown the owner of Lot No. 3 marked in plat.

The Lady whom owns the lots North being numbered 1 & 2 was present and consented.

H. G. Arnold C. S

Joe Brown Assisting

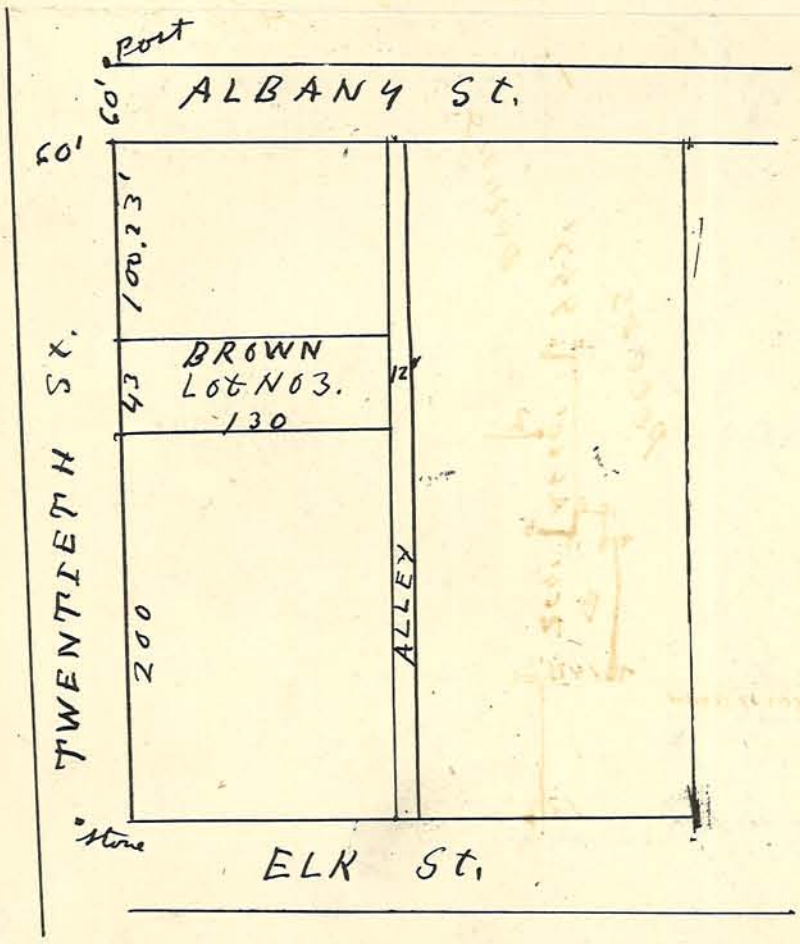


Stone is supposed to be in the center of 20 St. and on the line of N. side of Elk St.

The Port marked is supposed to be the corner of Albany and 20 St.

Plat of survey made in section 27-22-3 at instance of Patrick McCauley, to determine the line between McCauley and Lycliter said line being through cen of section as shown.

April 8th 1910 A. G. Arnold C.S.

Jones Kingsley
Philip McCauley } Oversling
— Lycliter

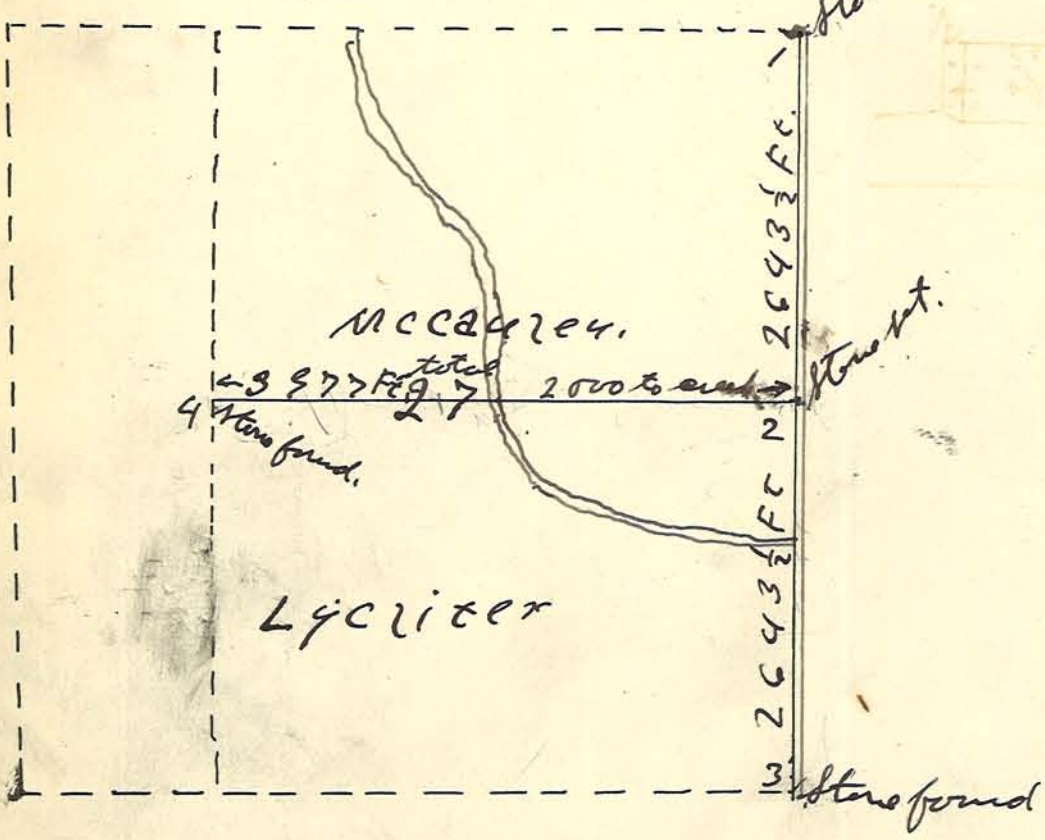


Corners.

1 Stone found. in Road.

3 Stone " " "

2 Stone set west side road.
Road swerves to the East at this point

4 Stone found. New witness
Oak 26" N 85 E 9½'
Stone now on edge of bluff.

Note: Old plats show creek west of section center
creek is now East of section center.

Plot of survey made at instance of Frank Keefe
Nos corner South & Eighth St, Lafayette Ind.
April 7 1910
Parties present as represented. A. G. Arnold C.E.



Plot of survey made in NW¼SE¼ 17-24-4 at instance of Walter Wilstach legal notice served on Gosma for the purpose of setting off 10 A. off the North End of said NW¼ SE¼

W. Wilstach and. } assistants A.G. Arnold C.S.
Ben. ~~Connoly~~ } April 20 1919

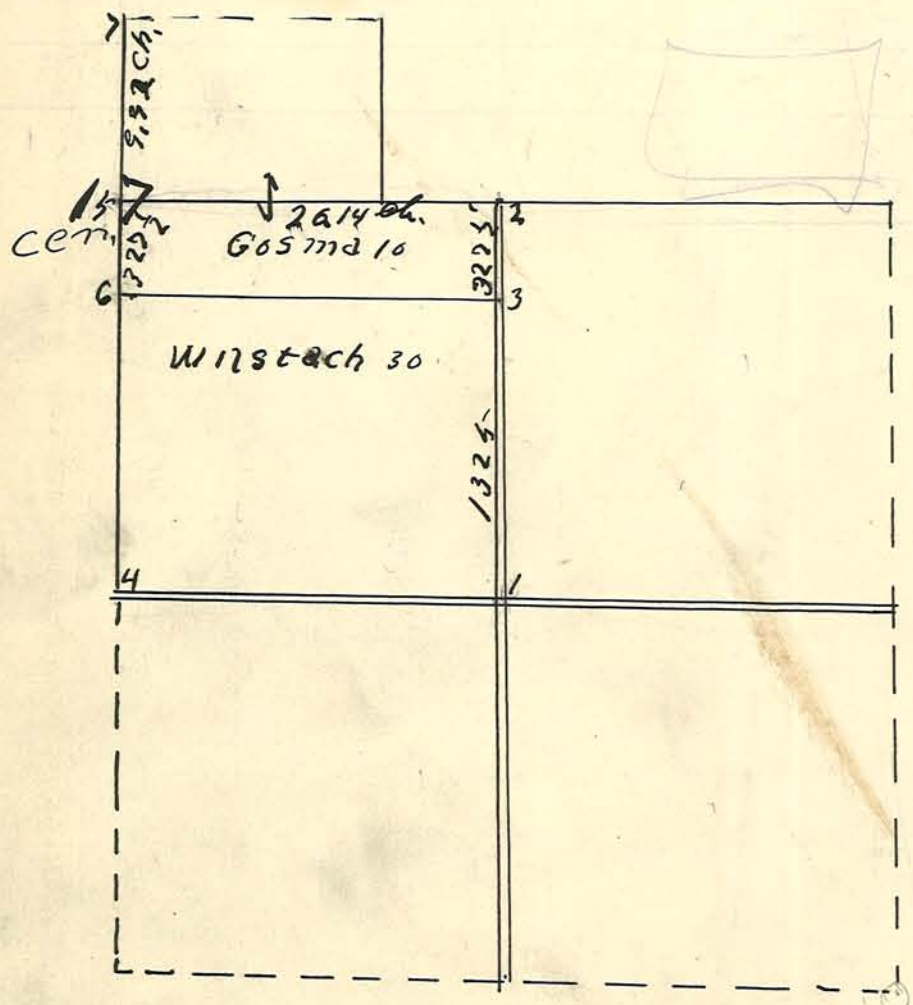


Corners. 1 located by Witness (Stone not found.)
White Oak (Stump) 40 N 28 W 91 (See old records)
Buckeye not found.

2 stone found. readily Witnesses gone.

3 stone set. marked Elm 12" S 50° W. 56 Ft.
5 Not found.
7 stone found. stump of Red oak Witness 12" S 46½ W 6
6 stone set ~~No W~~ N. bank of Ditch No Witness
4 Not located definitely Root and Witnesses gone.

Plot of survey made for interested parties in the compromise of the suit of Hoffman versus Peters

Chas Peters
— Furnipseed } Chairmen

May 13 1910 H. G. Hurlde CS




Description of Hoffman's Land

Beginning at the N.W. corner of the E² S.E⁴ Sec 27. T P 23 N. R 3 West; Thence S. 106.55 rds; Thence 32.80 rds to big concrete rock against S. bank of creek; Thence N. 59 1/4° E. 32.49 rds. to second ledge 6 ft N. of double Linn Tree; Thence N. 57 3/4° E 27.05 rds to a point 69 rds. S. of N.E. cor. Thence N. 45° E. 28.36 rds. to a point 4 ft. N. of the S.W. corner of S. abutment of Bridge; Th 36.36 rds. to a stake. Thence N. 56 3/4° E. 16.80 rds to the middle of the channel; Thence to a point 12 rds S. of the N.E. corner of W² SW⁴ sec 26-23-3; Thence N. 18 rds.; Then 8.12 rds.; Thence S. 86 3/4° W. 26 rds. Thence; S. 43 1/2 W. 16.64 rds.; Thence West 40 rds. to 1/4 of Sec 26-23-3; Thence W. along the N. side of said E² SE⁴ sec. 27-23-3 to place of Beginning

Decription of Peters Lands.

Tract A. Beg'ng at a point on the W. side of the E² SE⁴ Sec 27-T P 23 N. R 3 W. 106.55 r the N.W. corner thereof; Thence N 88° 30' E 32.8 rds to big concrete rock; thence N 59 1/4 to second concrete ledge; thence N 57 3/4° E 27.05 rds to a point 69 rds S. of the N.E. cor of sa Thence S. along the E side of said tract to the S.E. cor. thereof; Thence W. Along the said tract to the S.W. cor. thereof; Thence N. along the W side of said tract to place

Tract B Beg'ng 12 rds S. of the N.E. cor. of W² SW⁴ sec 26-23-3 Thence S. along E side to S.E. cor thereof; Thence

DESCRIPTION of HOFFMAN'S LAND

Beginning at the N.W. corner of the E½ S.E.¼ Sec 22 T P 23 N. R 3 WEST; THENCE S. 160 rods; THENCE N.

Description of Hoffman's Land

Beginning at the N.W. corner of the E²S.E⁴ Sec. 27. T.P. 23 N. R. 3 West; Thence S. 106.55 rds; Thence N. 88 [illegible] 32.80 rds. to big concrete rock against S. bank of creek; Thence N. 59¼°E. 32.49 rds. to second concrete ledge 6 ft. N. of double Linn Tree; Thence N. 57¾°E 27.05 rds to a point 65 rds. S. of N.E. cor of said [illegible] Thence N. 45°E. 28.36 rds. to a point 4 ft. N. of the S.W. corner of S. abutment of Bridge; Thence N. [illegible] 36.36 rds. to a stake. Thence N. 50¾°E. 16.80 rds to the middle of the channel; Thence E. 22 rds to a point 12 rds S. of the N.E. corner of W.² S.W.⁴ sec 26-23-3; Thence N. 18 rds.; Thence N 57½ W 8.12 rds.; Thence S. 86¾°W 26 rds. Thence; S. 43½ W. 10.64 rds.; Thence West 40 rds. to ¼ sec. corner of Sec 26-23-3; Thence W. along the N. side of said E²SE⁴ sec. 27-23-3 to place of Beginning

Decription of Peters Lands.

Tract A. Beg'ng at a point on the W. side of the E²SE⁴ Sec 27-T.P. 23 N. R. 3 W. 106.55 rds from the N.W. corner thereof; Thence N 88°30'E 32.8 rds to big concrete rock; thence N 59¼°E. 32.49 rds to second concrete ledge; thence N 57¾°E 27.05 rds to a point 65 rds S. of the N.E. cor of said tract. Thence S. along the E side of said tract to the S.E. cor. thereof; Thence W. Along the S. side of said tract to the S.W. cor. thereof; Thence N. along the W side of said tract to place of Beg'ng

Tract B. Beg'ng 12 rds S. of the N.E. cor. of W²SW⁴ sec 26-23-3; Thence S. along E side of said tract to S.E. cor thereof; Thence West along S. side of said tract to S.W. cor. thereof; Thence N. along W. side thereof to a point 65 rds. S. of the N.W. corner thereof. Thence N 40°E 28.36 rds to a point 4 ft N. of N.W. ~~Wing~~ cor. of South abutment of Bridge; Thence N 40°E 36.36 rds to stake; Thence N 50¾°E 16.8 rds to middle of channel Thence East 22 rds to place of Beginning

Plat of Survey made at instance
of John Hilt in N E 4 36-24-5
All parties present and assisting that were interested

May 27, 1910 A. G. Arnold C. S.
Jay Pierce } chainmen
John Hilt } James Pierce flagman.

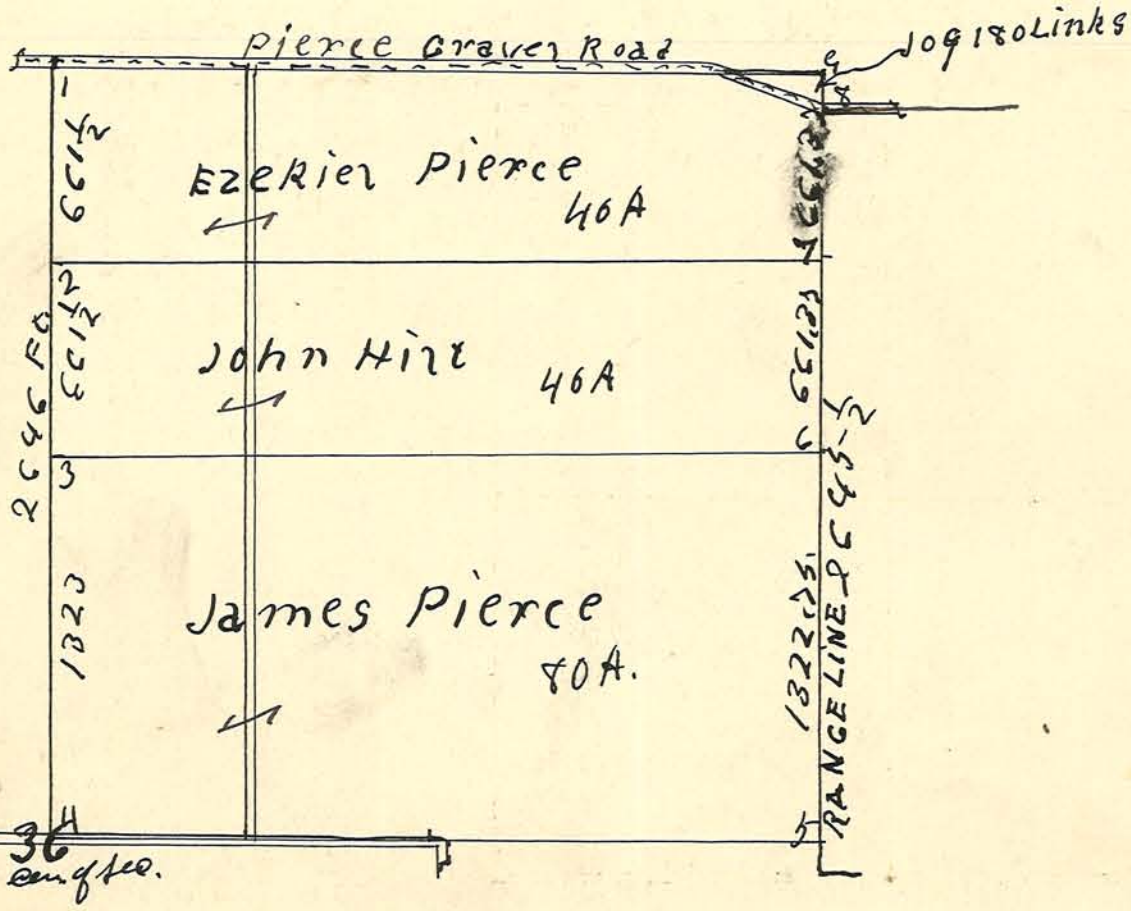


Corners.
1, 4, 5, 8, stones found.
9, 180 links N. of 8. see old record
2, 3, 6, 7. large stones set as witnesses. Stones precisely on N & S line

Plat of survey made for Wm Vest trustee Union T.P. for school purposes in Sec 14, T'P. 22 North Range 5 West.

July 18 1910 Wm Vest trustee ~~[illegible]~~ chairman A. G. Arnold C. S.

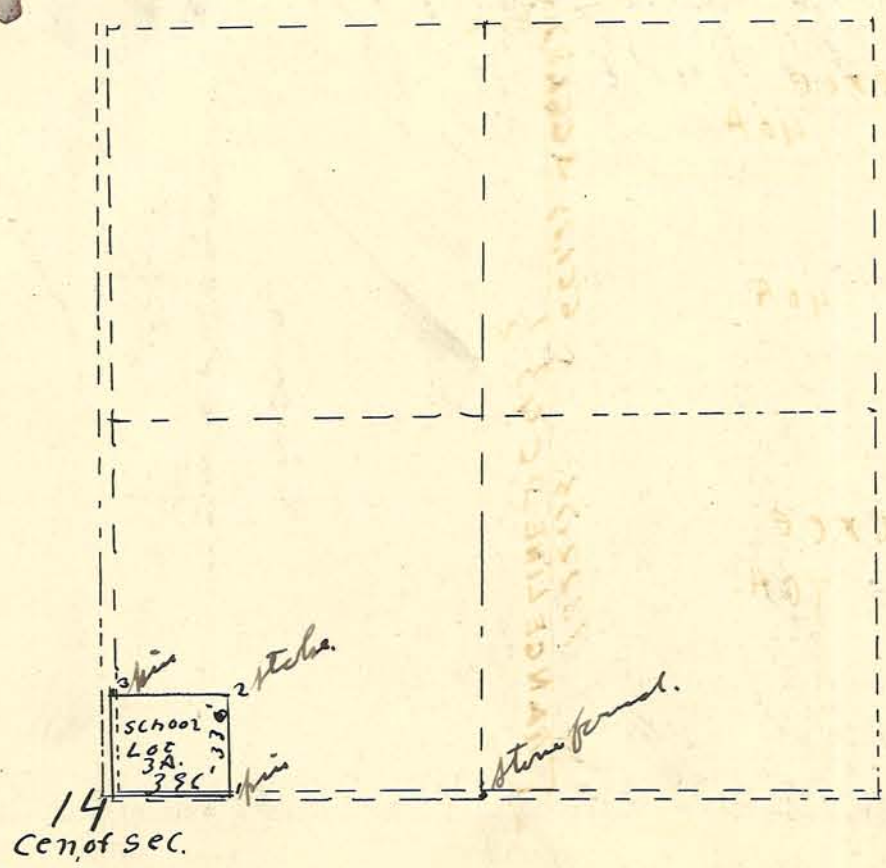


Corners
1, 2, & 3. Iron pins driven
2 stake driven.

Plot of survey made in sec 25 Tp 22 N R 5 west
In compliance with the commissioners in dividing
the lands of the Hawkins estate.

— Shelton } Chainmen A. G. Arnold C.S.
Hawkins }

June 23, 1910.

The tract marked .20A is in the S.W. cor of the SW4
sec 30 - 22 - 4 Its dimensions are
N. from S
232' We
Railw

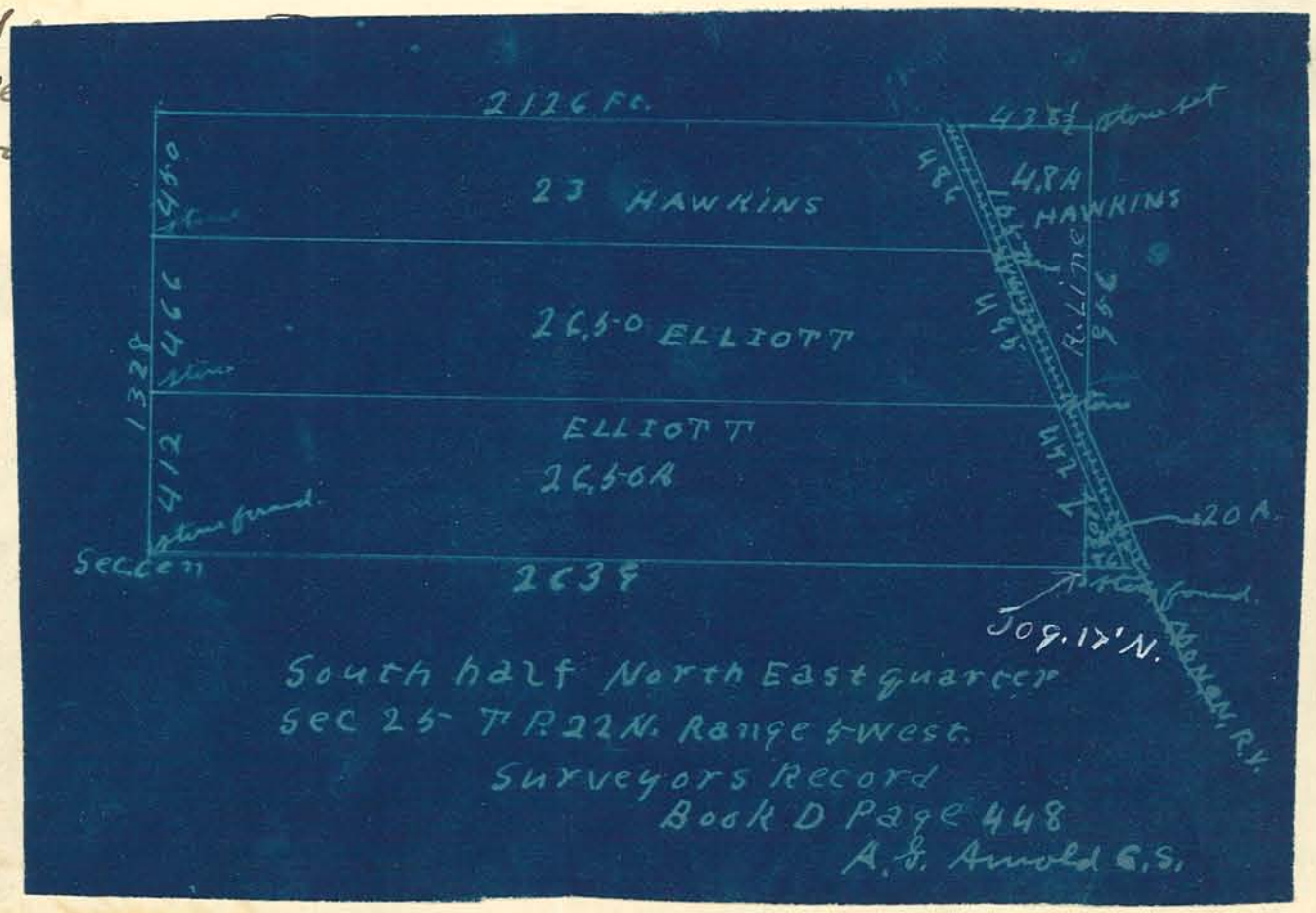

Plat of survey made in N E¼ Sec. 8-22-3 At instance of Sylvanus Lenty.

All parties notified

Sylvanus Lenty Atty A. G. Arnold C.S.

The lots are in Boones Add. to Town of Dayton

There seems to be 28½ ft according to measurement of an old plus that is not mentioned in original plat

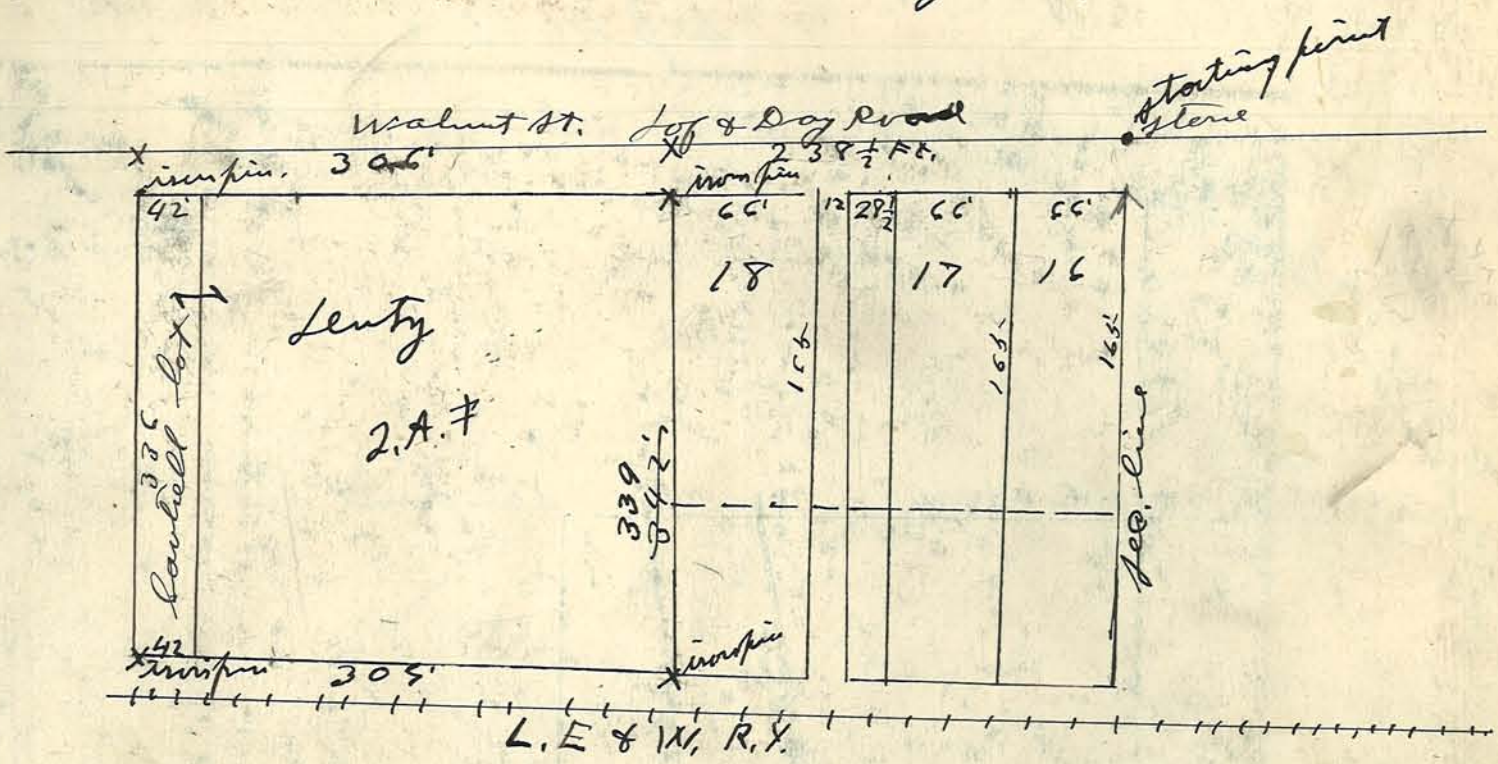


March 2, 1923

Re measured tract marked Lenty and Cantrell at instance of W. Y Cowell measurements checked exactly except last side should be 339

Iron pin at North East corner found.

Posts at other corners.

A. G. Arnold
Dep. Co Sur.

Plat of survey made at Instance of W. P. Williams in Sec. 4 Township 23 North of Range 4 West. Legal notice given to Hannah McMullen represented by Wilbur McMullen present. Survey set for Sep 12, 1910, but not made until 14th on account of rain.

James Ringsley
Homer Lyctites } Chainmen

A. G. Arnold C.S.

Sep. 14 1910

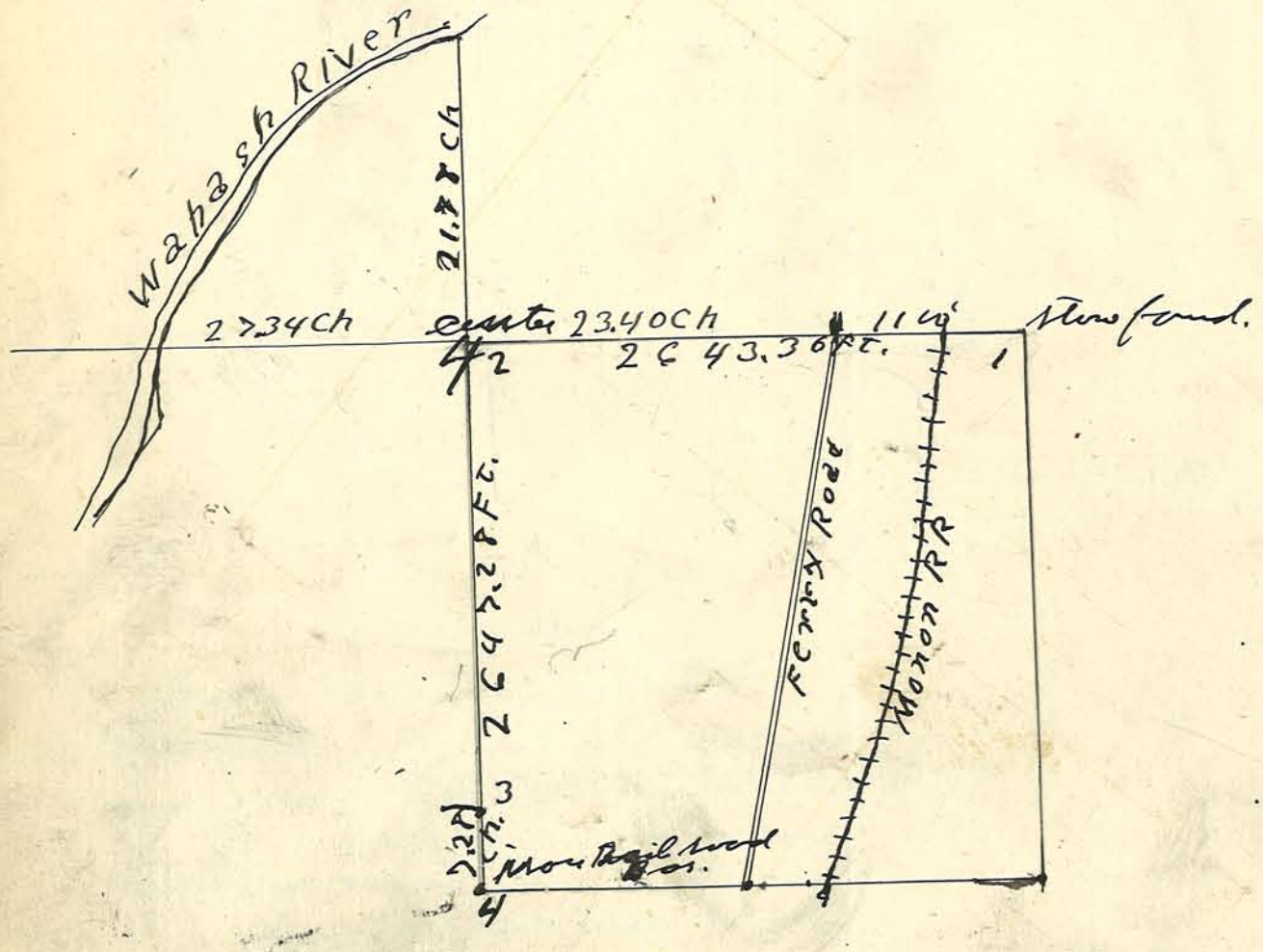


Corners
1 stone found.
2 stone located
stakes set on line North & South through centers of section
3 stake set 7.28 ch N of 4
4 section of Rail road iron found.

For Former surveys see Book C Page 117
" " " " " A " 611
" " Deed Record 60 Page 36

plat of a survey made at the Instance of W. W. Alder, Jas. Nicholson & Jos. J. Warwick, in section 2 in Burnett's Reservation below the mouth of Tippecanoe River in Township 24 North Range 4 West. In which Jas. Nicholson gets 25 25/100 Acres in one piece & 19 24/100 Acres in another piece a total of 44 49/100 Acres as shown bounded by solid lines, and Jos. J. Warwick gets 20 4/100 Acres as shown bounde by doted lines. L. M. Brown, Jas Nicholson chainmen and Jas. J. Warwick flagman. No notice given none required Survey made Feb. 13 & 14 1911

A. G. Arnold County Surveyor
John W. Fewell Deputy

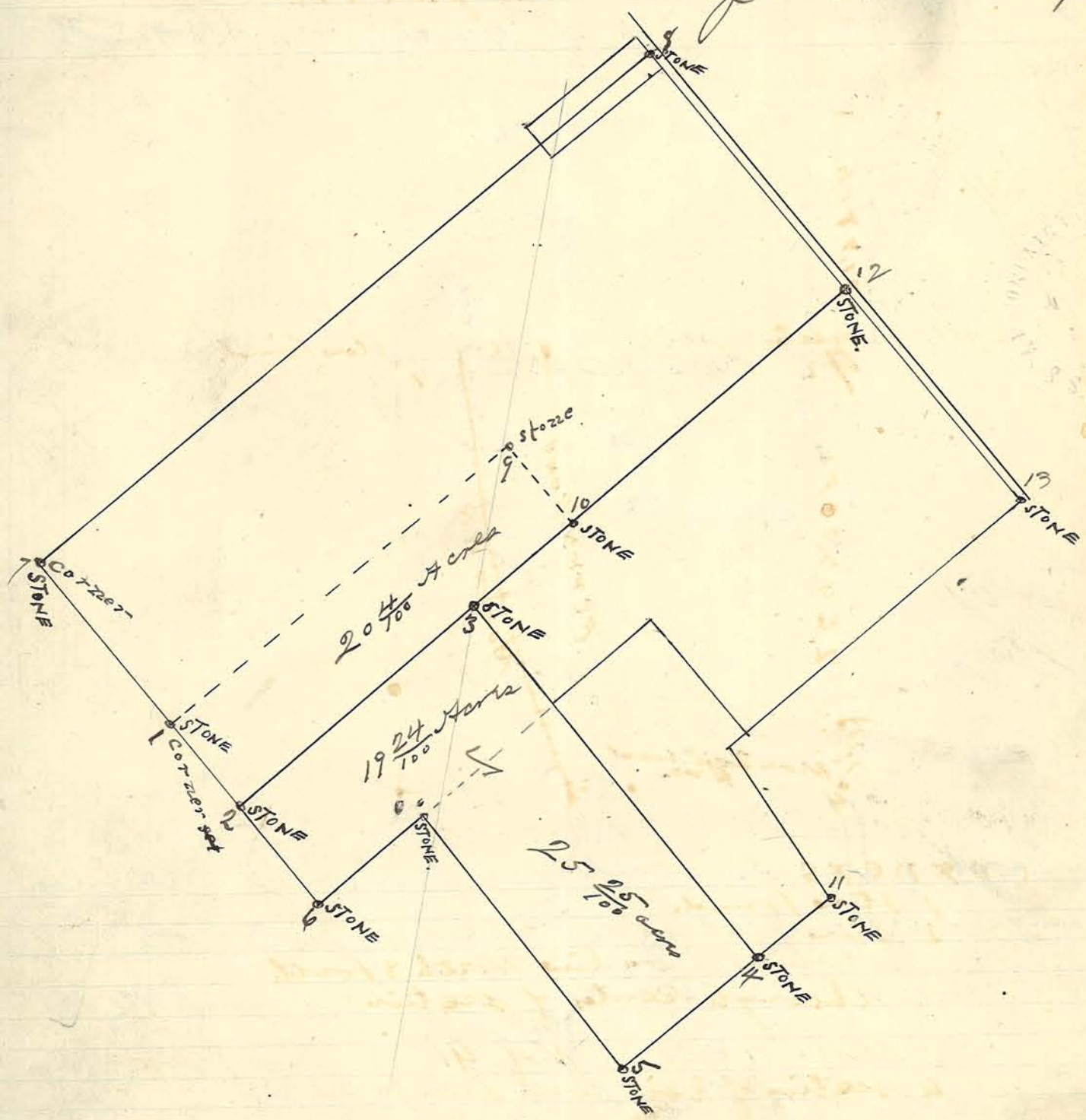


Corners

No 1 stone found
" 2 " set. Now witness
" 3 " " " "
" 4 " " " "
" 5 " Not found set by P. C. Vawter in 1868
" 6 " found.
" 7 " set set by " " " " "
" 8 " " " " " " " "
" 9 " " " " " " " "
" 10 " " " " " " " "
" 11 " " " " " " " "
" 12 " " " " " " " "
" 13 " " " " " " " "

Plat of survey made for Ensing Bros. near the corner of sixth and Main sts in the city of Lafayette Ind. in lands attached to said city. Dewitt C Wilson agent for the property south of Ensings land notified and his consent gotten for the survey. The north wall of the building south of Ensings according to measurement sets over the line three feet. 30' from the center of Main st lacks 2' of being to the gas Office building on Main st.

March 9, 1911 A. G. Arnold C. S.

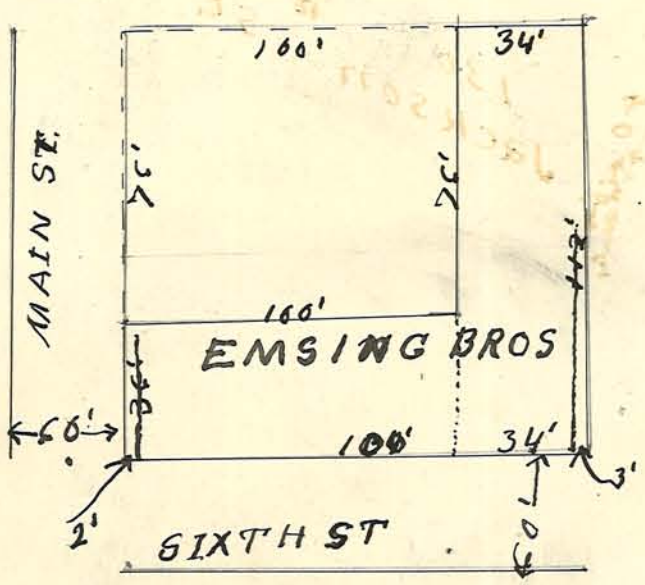


Plat of survey made for George Rund in Ensinger's 1st Addition to the City of Lafayette

March 14, 1911.



Plat of Survey made for Edward Rapp in Weavers Addition to the city of Lafayette.

A. G. Arnold C.S.

Edward Rapp Atty. March 20, 1911

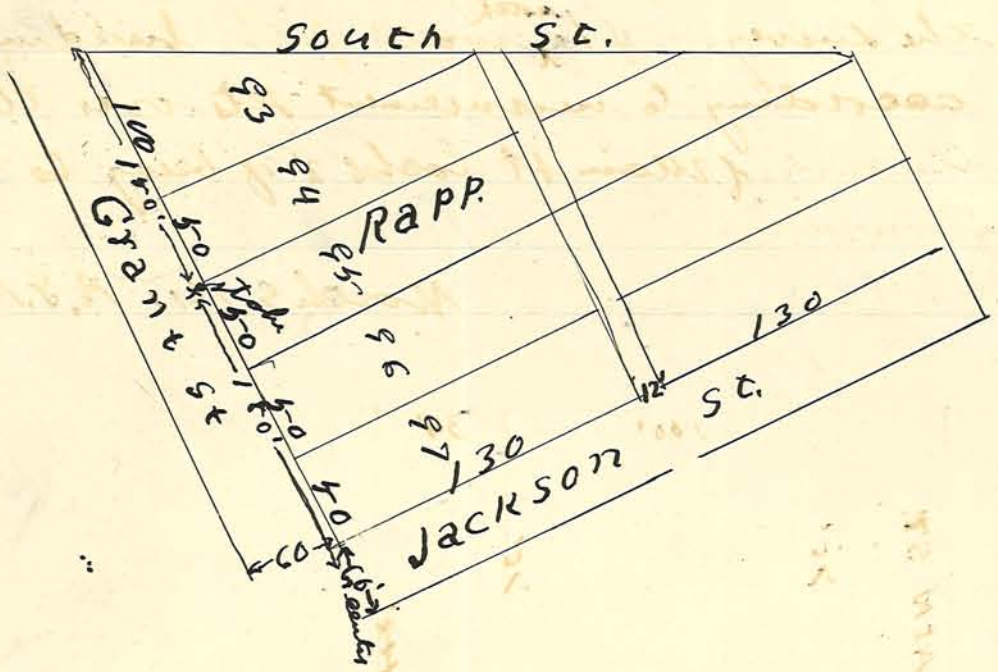


Plat of Survey made for Mrs John Ensing and Miss Bloom. at the Corner of 12th and Union Sts Lafayette Ind. Lot No 35 Stockton's Add. April 8, 1911 and corrected by getting the center line of 12 st April 15, 1911.

Layles Owen Assisting.

12 st N 2½° W.

A. G. Arnold C.S.

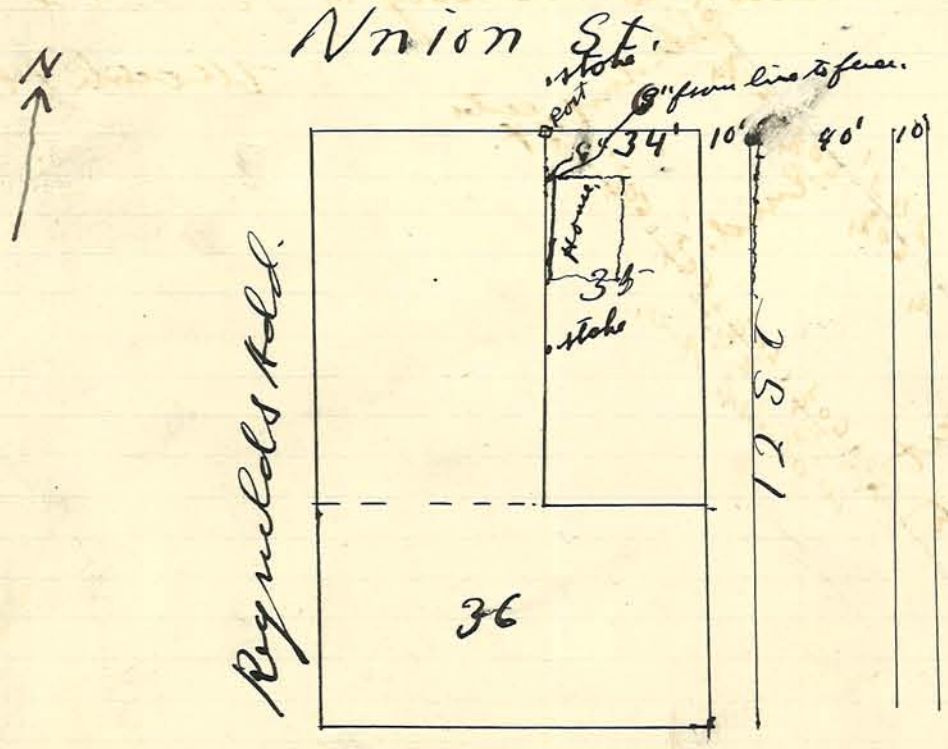

Plat of survey made at instance of W. J. Lawson of Chore Benton Co. in section 30 Township 24 North Range 3 West.

Legal notice served on all adjoining property owners, most of them present and assisting with survey.

Albert Stair

PLAT OF SEC. 30. Town 24 N. Range 3 West

Recorded in Book D. Page 454 Surveyors Record

W. J. LAWSON farm A. G. Arnold C. S.

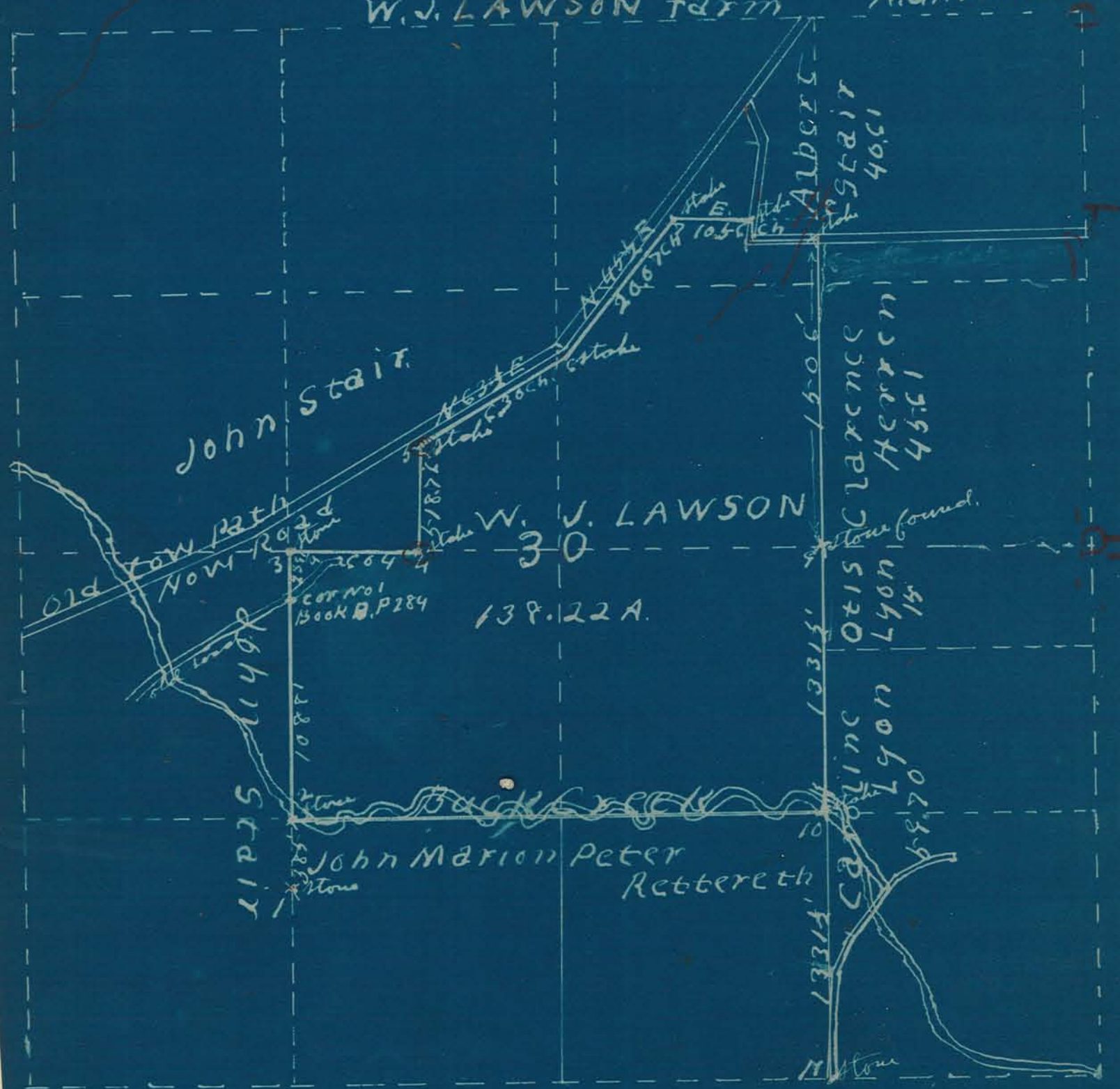


Corners

1 stone found. (See Book B. Page 284 Surveyors Records.)

2 " " " " " " " "

3 stone set (See Book B. Page 275)

4, 5, 6, 7, 8, 10, Stakes. (5, 6, 7. in old canal bed.)

9 stone found marked with +

11 Long sick found said to be corner and checks to make it at the right place marked now with +

All lines staked to show location.

Plot of Survey made at instance of
Wm Beck. in SW4 Sec 32-23-4
Parties present and consenting
See Deed Record Q Page 45 for
Pattons out lots. Also see Reynold out lots

Wm Beck.
Frank Myers } assistants A. G. Arnold C.S.
Peter Buskenfors } April. 7, 1911.




Corners 1, 4 stones found.
2, 3, 10 stones set.
8, 11. SHAFTS Bedford stones
Marked with Cross.
5, 8, 9. Stakes.
7 Post set by Railway surveyors.
6 stone set.

A. G. Arnold C.S.

I hereby constitute and appoint C. D. Turley of Tippe. Co. State of Indiana, to be my true and lawful deputy to the office of County Surveyor of said County of Tippecanoe to the extent as provided for in the Statutes of said State of Indiana

Witness my hand and seal this
17 day of April 1911. Alba G. Arnold. C.S.
Surveyor of Tippecanoe Co.

State of Indiana
Tippecanoe County } S.S.

I do solemnly swear that I will support the Constitution of the United States and the Constitution of the State of Indiana and that I will faithfully and impartially discharge the duties of Deputy Surveyor of Tippecanoe County, to the best of my ability and skill so help me God. C. D. Turley.

Subscribed and sworn to before me this
17 day of April 1911.

Alba G. Arnold
County Surveyor.

SURVEYOR'S SEAL TIPPECANOE COUNTY, IND.

I hereby constitute and appoint Everett B. Vawter of Tippecanoe Co. State of Indiana, to be my true and lawful deputy to the office of County Surveyor, of said County of Tippecanoe to the extent as provided for in the Statutes of said State of Indiana

Witness my hand and seal this
11th day of May 1912.

Alba G. Arnold Co. Sur.
Surveyor Tippe. Co.

State of Indiana
Tippecanoe County } SS

I do solemnly swear that I will support the Constitution of the United States and the Constitution of the State of Indiana, and that I will faithfully and impartially discharge the duties of Deputy Surveyor of Tippecanoe Co. to the best of my ability and skill so help me God.

Everett B. Vawter

Subscribed and sworn to before me this
11 day of May 1912.

A. G. Arnold
Sur. Tippe Co.

Plot of survey made for Cornelius Lambeth

W. S. Elliott Lambeth & Son Assisting
April 1911




Recorded Book D. P. 457
Surveyors Records
Tippe. Co. Ind.

Corners
1, 7, 8, 10, 11, stones found
See Books B Page 570
" " C Page 156

2, 4, 5, 6, 9, stones set.
3 cedar corner post at corner.

Tract described as follows
A part of School Section No 28. of Frac. Sec. No. 21 and of Richardsville Reservation All in Township 22 North Range 3 West.

Beginning at a stone on the south side of said Reserve. 356.40 ft N. of NW Cor. of said Sec. 28.

Thence East 528 Ft. to a stone
Thence N. with var 1½° 1081.74 ft to cedar Post.
Thence E. var 1½° 538.56 Ft. to a stone
Thence N 30¼° E 293.04 Ft. to New Castle Road
Thence N. 37°15' W. along Road 631 Ft. to a stone
Thence E. 1148 Ft to a stone
Thence S.




Corners
1, 7, 8, 10, 11, stones found
See Books B page 570
" " C page 156

2, 4, 5, 6, 9, stones set.
3 cedar corner post at corner.

Tract described as follows
A part of School Section No 28. of Frac. Sec. No. 21 and of Richardsville Reservation All in Township 22 North Range 3 West.
Beginning at a stone on the south side of said Reserve. 356.40 Ft N. of NW Cor. of said Sec. 28.
Thence East 528 Ft. to a stone
Thence N with Var 1½° 1081.74 Ft to cedar Post.
Thence E. Var 1½° 538.56 Ft. to a stone
Thence N 30¼° E 293.04 Ft. to New Castle Road
Thence N. 37°15' W along Road 63 Ft. to a stone
Thence E. 1148 Ft to a stone
Thence S. 1803.78 Ft. to a stone.
Thence W 640.54 Ft. to a stone
Thence S. 1½° E 1704 Ft to a stone
Thence W. 1330 Ft. to a stone
Thence N 30' W 1688.70 Ft to Place of Beginning
Containing 102.56 Acres
More or Less.

A. S. Arnold C.S.

Plat of Survey made in Sec 7, Township 23 North Range 3 West. At instance of Mrs Rose
Interested parties all represented
Gershwa & Philip Henly
Chainmen & Flagmen May 1, 1911 H. G. Arnold C.S.

This division was made according to terms of the will of -- Will Record Book 3 Page 436 In which the 1st Party on the south was to have 22 sds. second party 22 3d party 22, ~~4th party~~ 4th party 25 sds 5th party 25; sds 6 & 7 each 22 sds. Mrs Rose now owns the 2nd 3d & 4th parties interest giving her 94 sds. The whole of said tract overruns 18½ ft on the east and 33 ft on the west, I divided it in proportion to the original

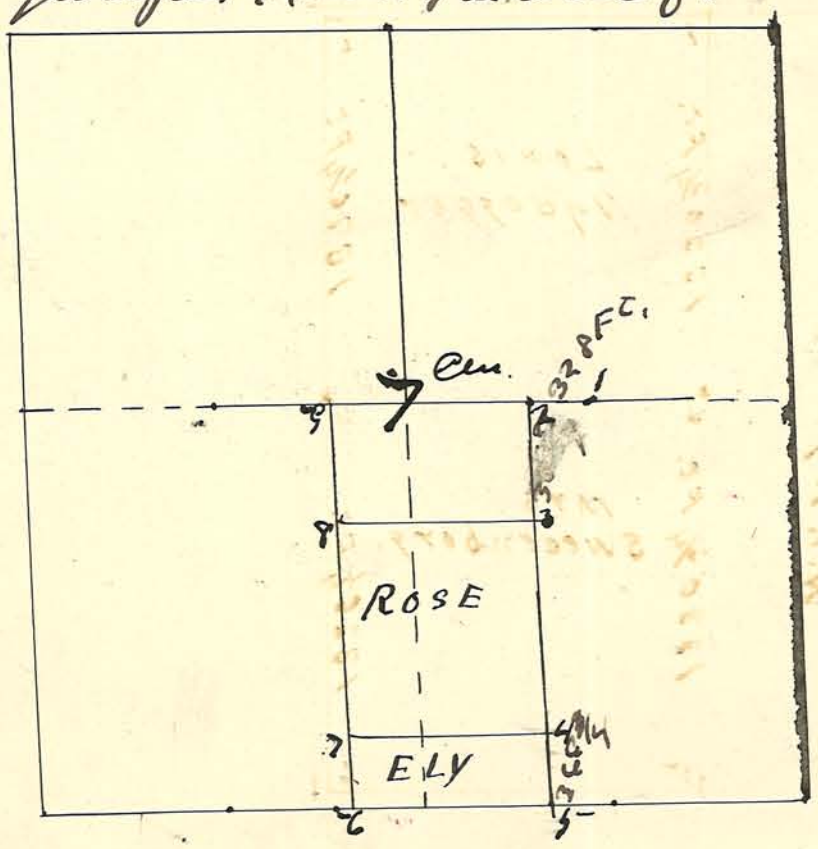


Distance from 1 to 2 328 Ft.
" " 2 to 3, 731½
" " 3 to 4, 1560¼
" " 4 to 5 - 366¾
" " 6 to 7, 367
" " 7 to 8, 1573.
" " 8 to 9 734

Corners.
1, Stone found see Book C Page 417
2, & 3 Stakes only,
4 Stone set 2¾ ft north of stone with cross set by Everett Vowles previously
5 Stone found set by E. Everett Vowles.
6 " " " " " "
7 Stone set
8 Stake only
9 Stone found.

Plat of survey made in NE4 Sec. 25. Township 21 North Range 4 West. ; At instance of Louis Nydegger 10 days notice being given to Mrs. Magnus Swedenborg Mr. David Taylor acting as agent for Mrs Swedenborg

David Taylor } Chairman
Israel Shell }
Louis Nydegger flagman

Oct. 14, 1911
A. G. Arnold C. S.




Corners.
1, 2, 5 & 6 (See Previous Records) stones) found
3 stone set 6'-10" west of fence No witness available
4 stone set Hickory 8" West 25 Ft.

Plat of a survey made at the instance of William Kessler & the Theime & Wagner Brewing company. in the south fraction of the South East 1/4 - Sec 20 Township 23 north R-4 west - bounded as follows. Beginning at a point 180 feet north 12° East: ~~thence~~ of the center line of Union Street extended, said 180 feet being one half (1/2) the distance between the center line of Union St, extended and the South line of Salem St. Thence north 21°57' East 180 feet to the South line of Salem St. thence west 189.67 feet. Thence south 21°57' west 180 feet (on a line which if extended or produced would intersect with the center line of Union St, extended, and the center line of 3d St.) thence East 189.67 feet to the place of beginning containing 83/100 acres more or less.

Survey made May 8th 1911

A. G. Arnold Co. Surveyor

J. W. Ferrell Deputy

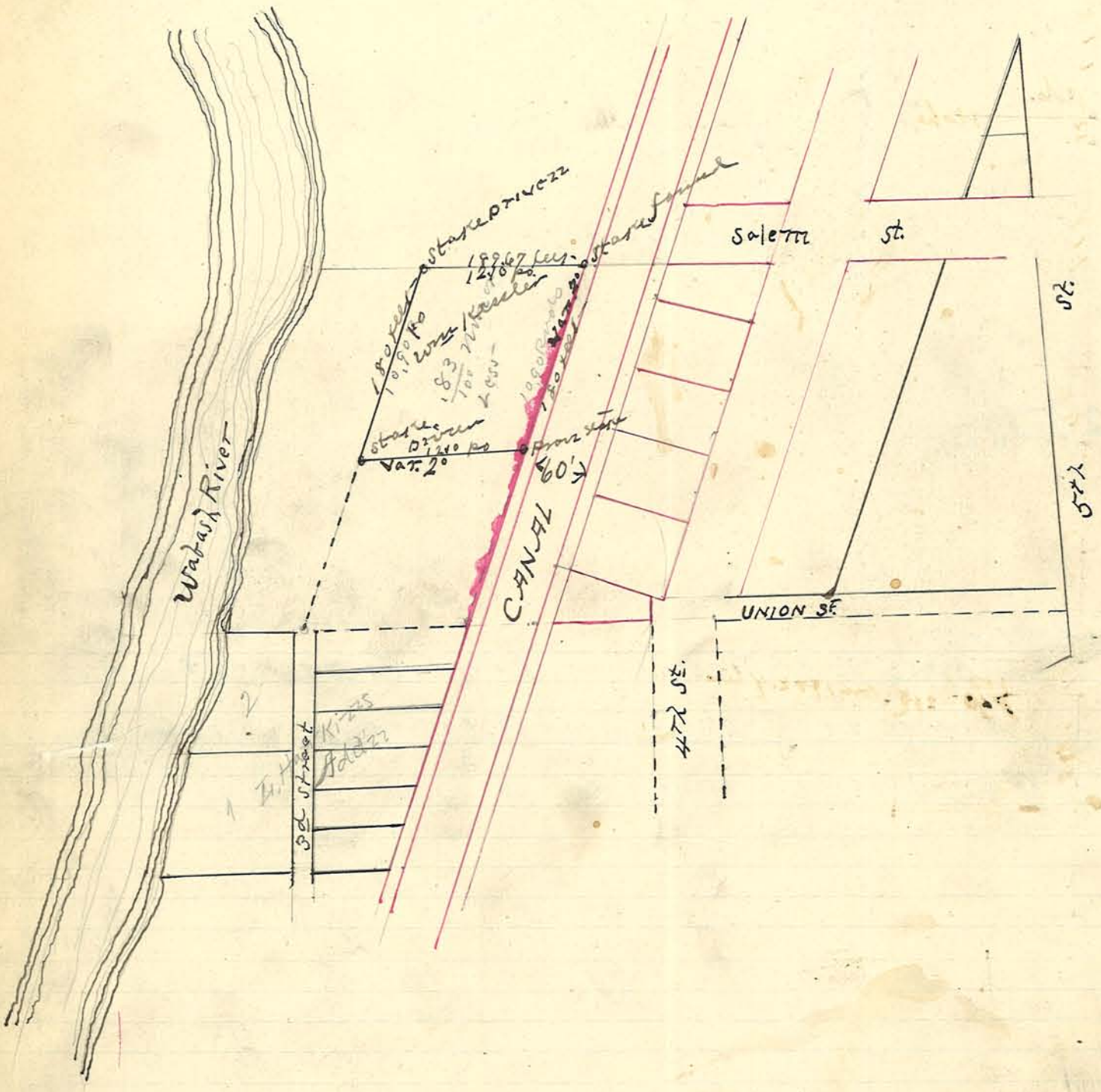

Plot of survey made at the instance of S. N. Jackson of lots in August ~~Add.~~ subdivision of Ellsworth out lots.

May 10, 1911. H. G. Arnold C. S.



Plat of Survey made at instance of Evan Shelby guardian of Ward Shelby setting off 18 Acres being 18 A off E. end of N.2 N.E.4 sec. 36. Town. 22 North of Range 5 West. John F. Simison and Evan Shelby present and assisting

Ralph Borord Chainmen  A. G. Arnold C.S.

July 13, 1911

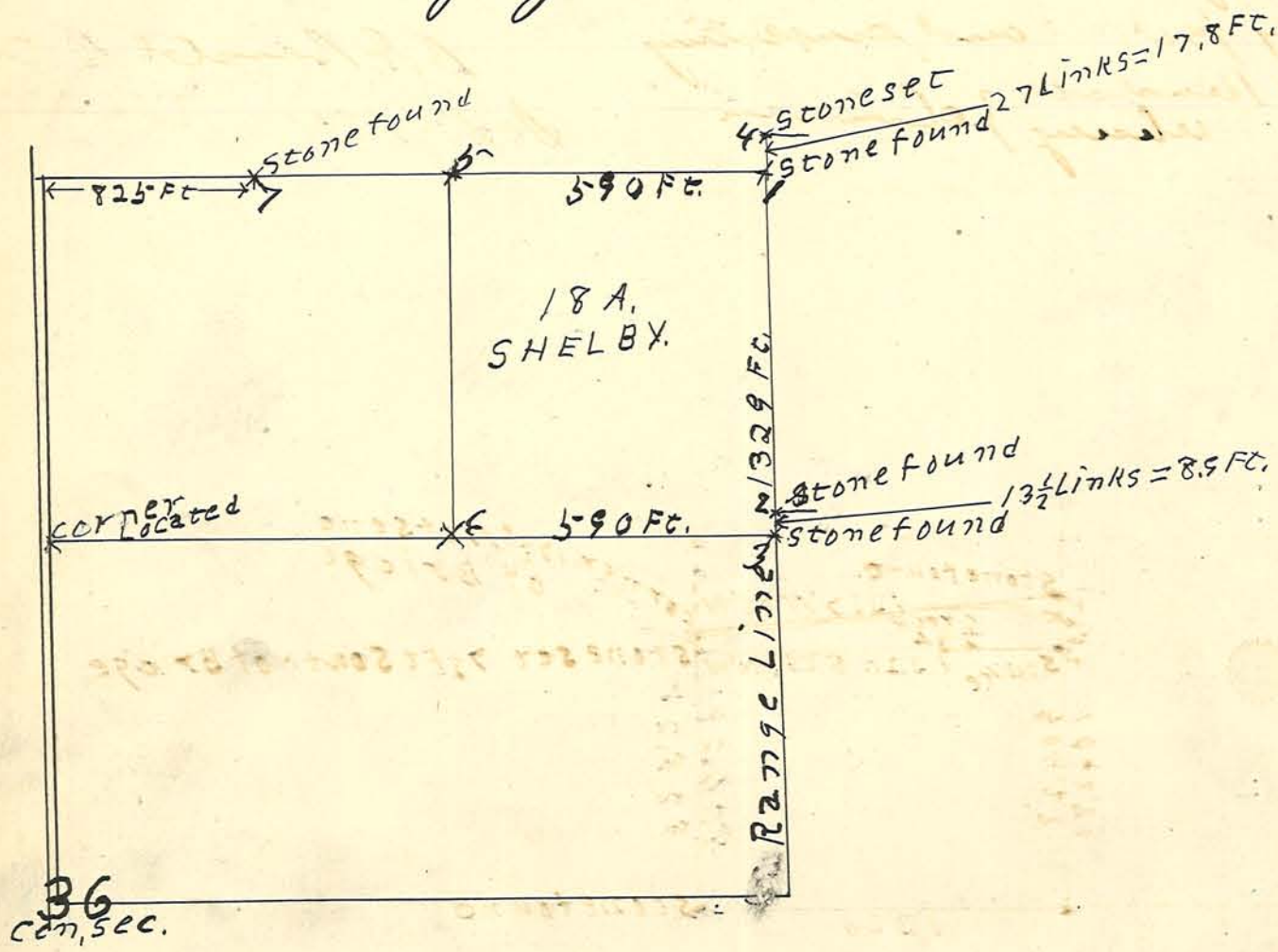


Corners
1.283 stones found see Book B Page 272 and previous records.

4 set stone 27 links North of 1. (see above reference)

5 stone set Cherry 15" S 79°50" W 55 Ft. (marked with +)

6 " " " 12" N 86 W 43 Ft. (marked with +)

7 " found. see former record.

1 and 7 were both with the points turned down but clearly marked with cross.
1 has figure "5" cut on side,

Plat of survey made at instance of Richard N Cording of Wingate in Section 27-21-6 for the purpose of determining division line between Cording and Gurney Mehorry.
The distance, according to Cordings deed from the S.E corner of the N.E.¼, is 56 rods and 8 links which establishes the corner near the center of the bridge.
Cording now sells to Mehorry the steel marked below.
Mehorry present and consenting

A. G. Rendall C. S.
Sep 1911 R. Bosard dep.

Henry Rendall } Chainmen
Gurney Mehorry }

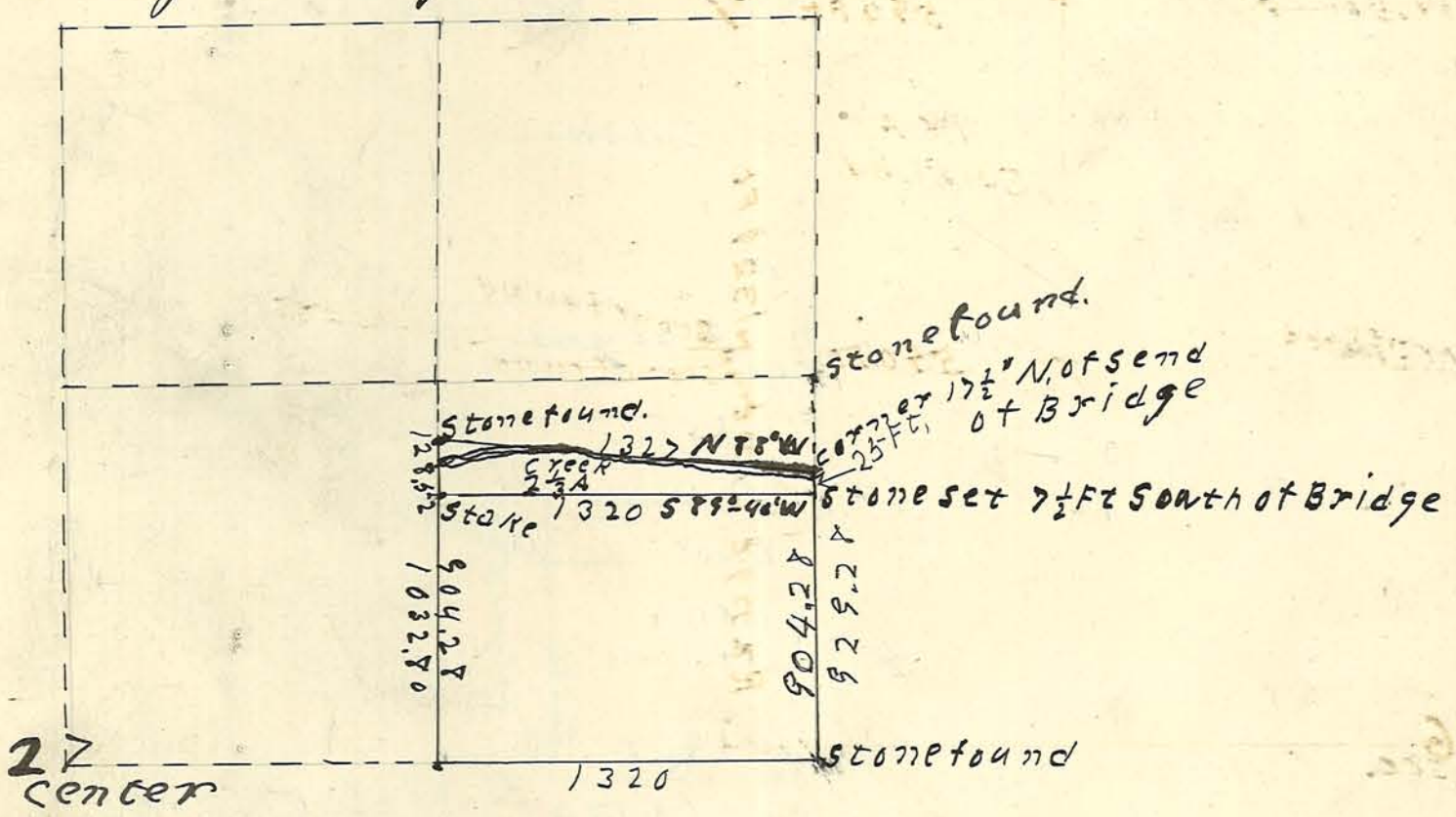

Plot of survey made at
At instance of Michael O'Brien in the SE¼ Sec 26
Tp 23 N Range 5 West I set stones ~~between~~ at the
West line of said tract by the deeds of O'Brien and
Amos Myers.

Also set off 10A in the S.W. corner of said
tract being 10A off the south side of 20 Acres owned
by O'Brien. exclusive of the triangle lying south
of the Frazier gravel road.

I found the distance E & W of the tract to be 14'
more than old deed calls for.

April 3, 1912.

O'Brien, Myers, &
Clawson present and
assisting
A. E. Arnold C.S.

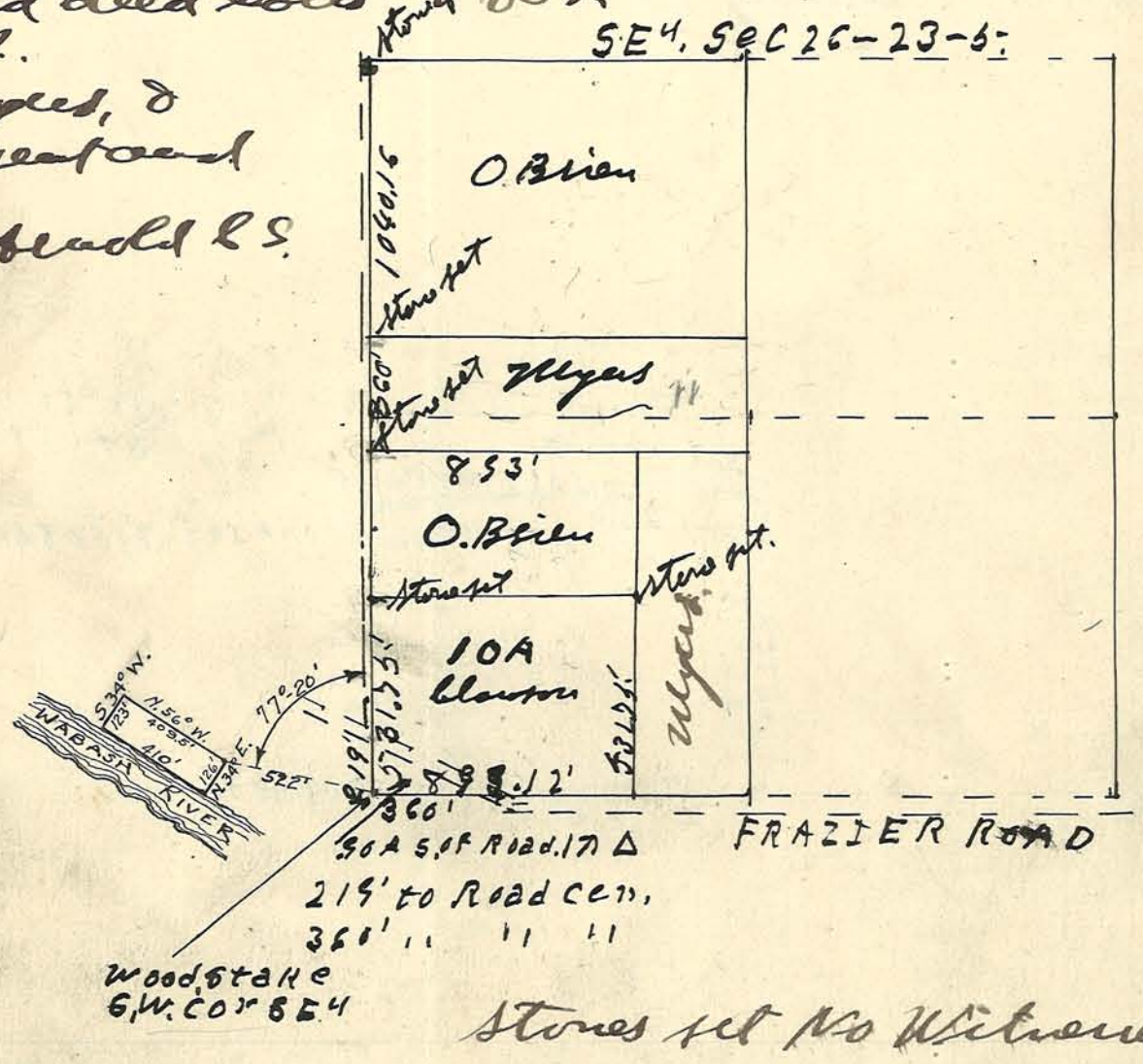


Stones set No Witnesses

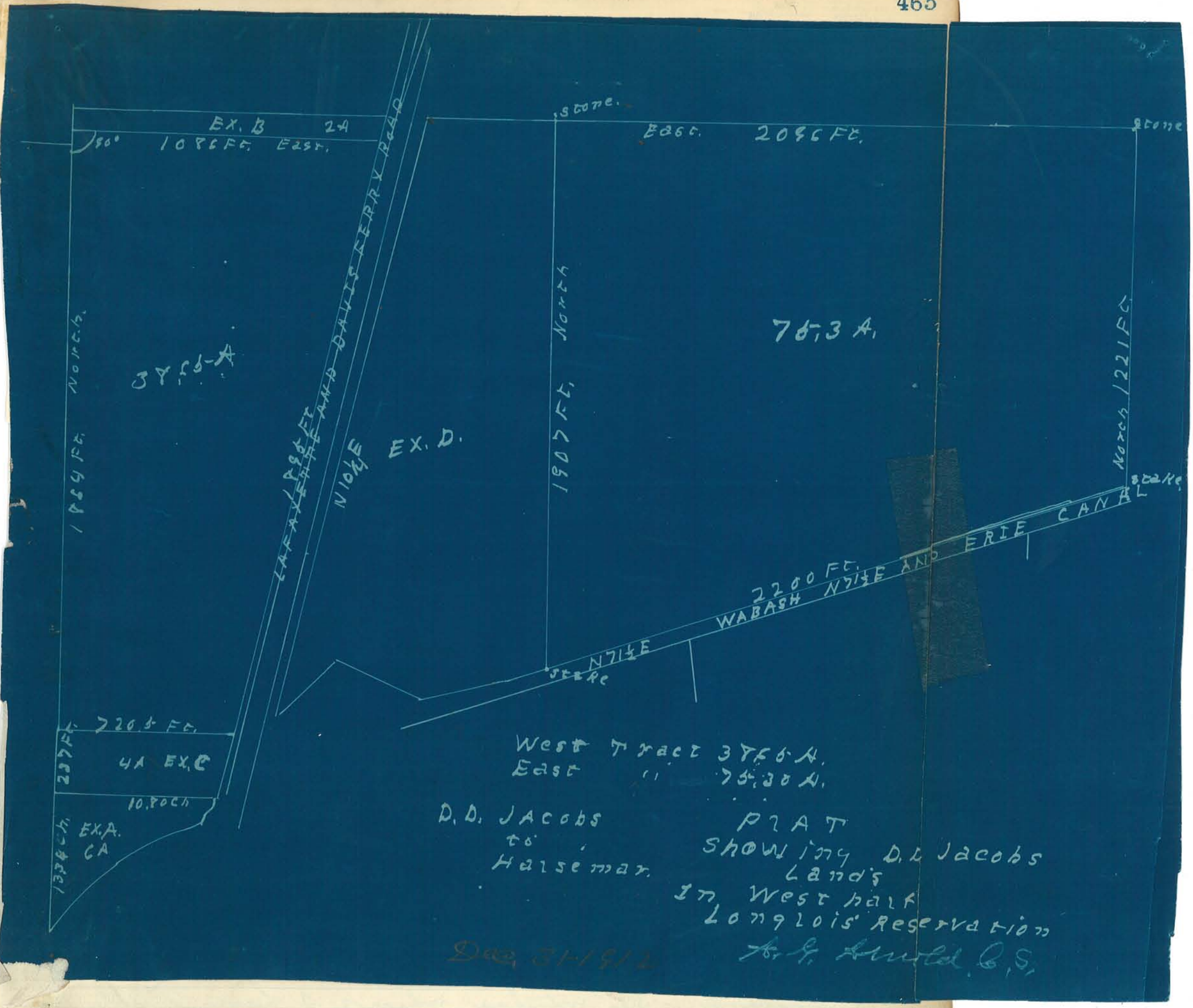
EX. B 2A
90°
1086 Ft. East.
stone.
East. 2096 Ft.
stone
LAFAYETTE AND DAVIS FERRY ROAD
1896 Ft.
N10¼E
EX. D.
1907 Ft. North
76.3 A.
North 1221 Ft.
stake
1864 Ft. North.
38.65 A
2200 Ft.
WABASH N71½E AND ERIE CANAL
N71½E
stake
720.5 Ft.
237 Ft.
4A EX. C
10.80 Ch
1334 Ch.
EX. A.
6A
West Tract 38.65 A.
East " 75.30 A.
D. D. Jacobs
to
Halsemar.
PLAT
Showing D. D. Jacobs
Lands
In West half
Longlois Reservation
Dec. 31-1912
A. G. Arnold C.S.

I hereby make, constitute, and appoint Walter J. Taylor of Tippecanoe Co. State of Indiana, to be my true and lawful Deputy to the office of Surveyor of said County and State to the extent provided in the Statutes of the State of Indiana.

In witness whereof I have hereto set my hand and official seal this the 18th day of January, 1913.

C. W. Richards County Surveyor
Tippecanoe Co.

State of Indiana
Tippecanoe Co } SS

I do solemnly swear that I will support the Constitution of the United States and of the State of Indiana, and that I will faithfully and impartially discharge the duties of Deputy Surveyor of Tippecanoe Co. according to the best of my skill and ability, so help me God.

Walter J. Taylor

Subscribed and sworn to
before me this the 18th Day
of January 1913

C. W. Richards, Surveyor, Tippecanoe Co.

SURVEYOR'S SEAL TIPPECANOE COUNTY

I hereby make, constitute and appoint Clyde W. Richards of Tippecanoe County, State of Indiana, to be my true and lawful Deputy to the office of Surveyor of said County and State to the extent provided in the Statues of the State of Indiana.
~~my hand &~~ In witness whereof I have hereto set my hand and official seal this 2d day of Dec. 1915

H. Fred Kessener, County Surveyor
Tippecanoe County

State of Indiana
Tippecanoe County } SS

I do solemnly swear that I will support the Constitution of the United States, and of the State of Indiana, and that I will faithfully and impartially discharge the duties of Deputy Surveyor of Tippecanoe County according to the best of my skill and ability. So help me God.

C. W. Richards.

Subscribed and sworn to
before me this 2d day
of December, 1915

H. Fred Kessener,
Surveyor Tippecanoe County

I hereby make, constitute, and appoint ~~Walter~~ Everett B. Vawter of Tippecanoe County, State of Indiana, to be my true and lawful Deputy to the Office of Surveyor of said County and State, to the extent provided in the Statutes of the state of Indiana.

In witness whereof I have hereto set my hand and official seal this the 15 day of March 1913

Clyde W. Richards, County Surveyor
Tippecanoe Co.

State of Indiana
Tippecanoe Co. } SS

I do solemnly swear that I will support the Constitution of the United States and the State of Indiana, and that I will faithfully and impartially discharge the duties of Deputy Surveyor of Tippecanoe County, according to the best of my skill and ability. So help me God.

Everett B Vawter

Subscribed and sworn to
before me this the 15th Day
March 1913

Clyde W. Richards,
Surveyor, Tippecanoe Co.

I hereby make, constitute, and appoint Floyd W Sayers of Tippecanoe County, State of Indiana, to be my true and lawful Deputy to the office of Surveyor of said County and State, to the extent provided in the Statutes of the State of Indiana.

In witness whereof I have hereto set my hand and official seal this the 2nd of January 1918

E C Meister
Surveyor Tippecanoe Co.

State of Indiana
Tippecanoe Co } SS

I do solemnly swear that I will support the Constitution of the United States and the State of Indiana, and that I will faithfully and impartially discharge the duties of Deputy Surveyor of Tippecanoe County, according to the best of my skill and ability. So help me God

Floyd W. Sayers.

Subscribed and sworn to
before me this the 2nd Day
of January 1918

E C Meister
Surveyor Tipp Co.

Survey of lots 93 and 94 Weavers 1st Addition to Lafayette Ind.
at the instance of Wm. Trischman Apr. 7. 1913

Clyde W. Richards C.S.

Walter Taylor Assistant.

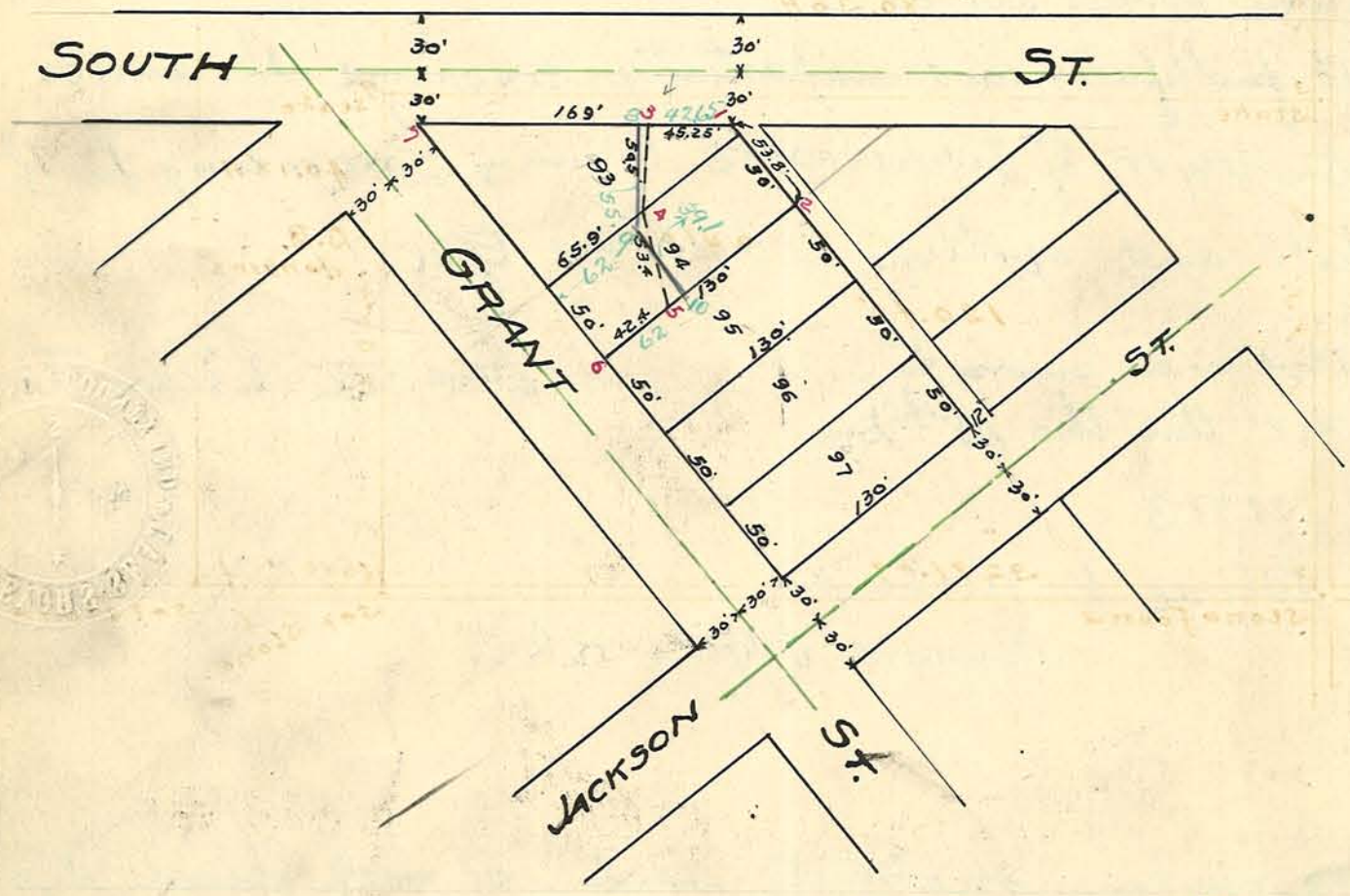


Survey made Sept 10 1923
to change line in lots
93 + 94

E C Miller C.S.

1 - Stake set
2 - " "
3 - " "
4 - " "
5 " "
6 " "
7 + on sidewalk.
8 Iron pins
9 " "
10 " "

Survey made for Maria J. Kirkpatrick, Mary Taylor, - D. Belle Jinkins in Sec. 34 — 35 T., 21 N. R. 3 W. Aug. 7-9-06.

Geo H. Stephenson. C.S.

Clyde W. Richards deputy

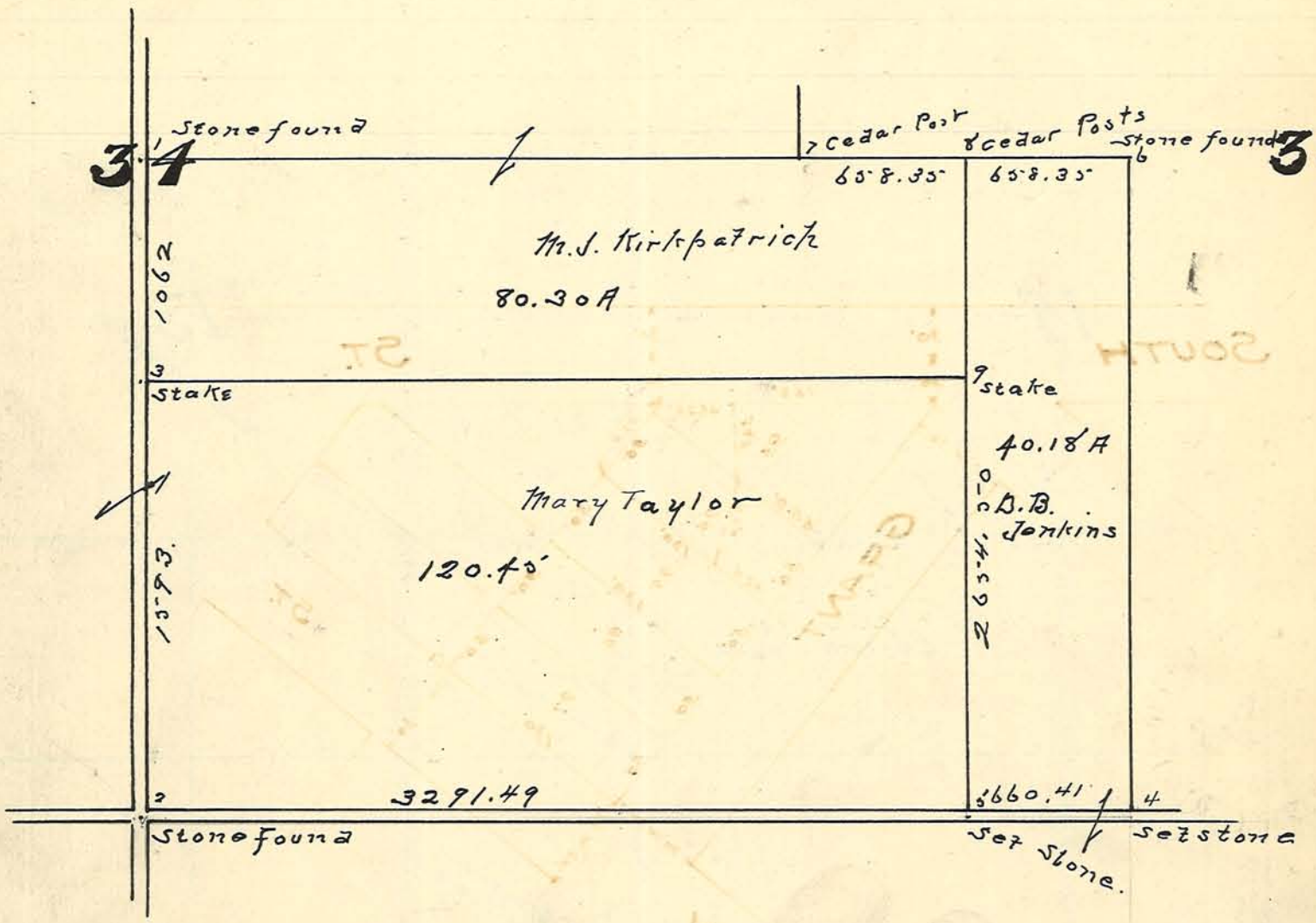

Establishing of the NW corner of the SW 1/4 SW 1/4 Sec. 13 in Township 22 N. Range 5 West, all parties interested consenting.

May 1st 1913
Clyde Richards Surveyor
W. J. Taylor
Deputy.

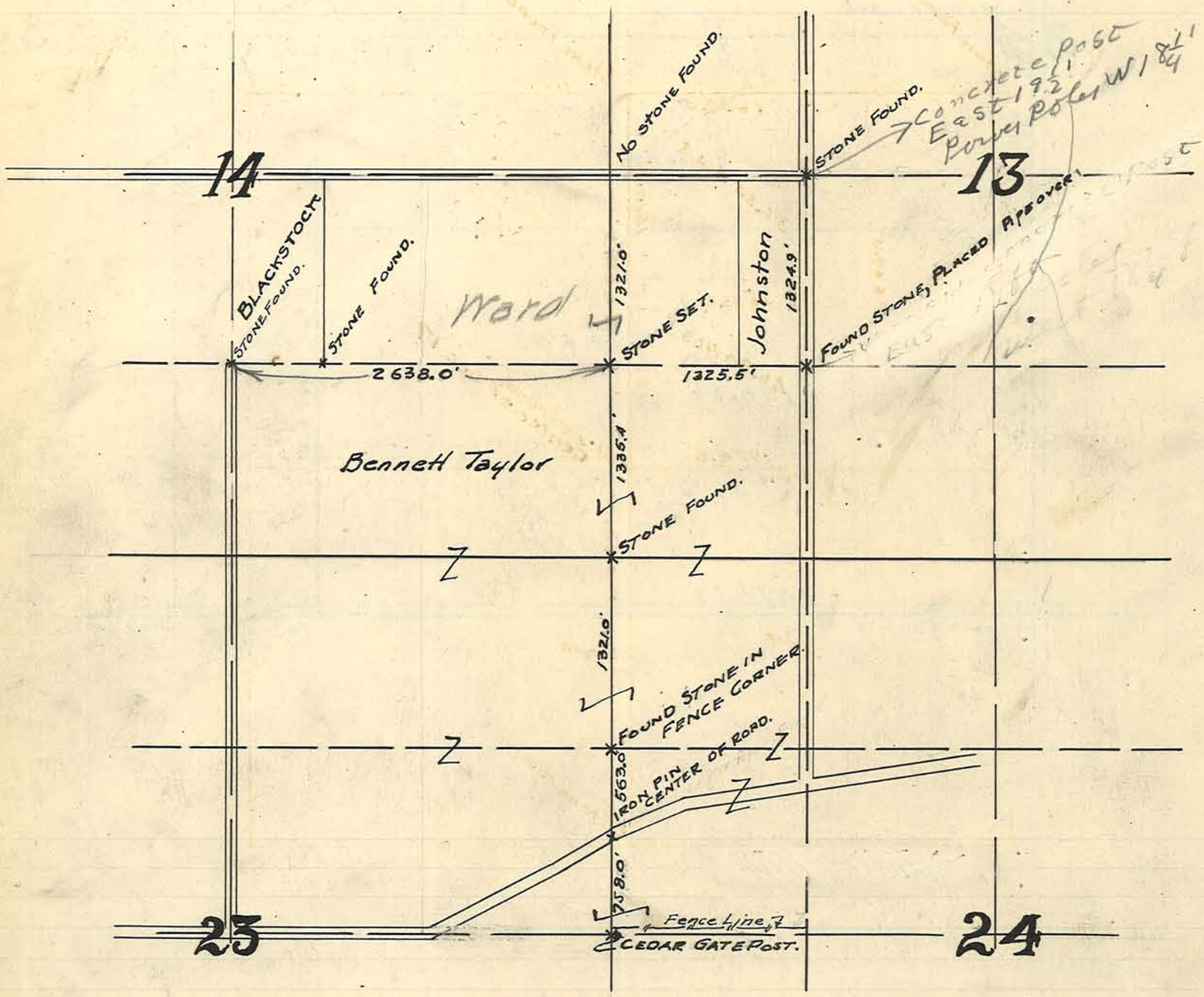

Subdividing 100 acre into 45 & 55 acres. Sec. 17 Twp 21 N R 6 W

17-21-6

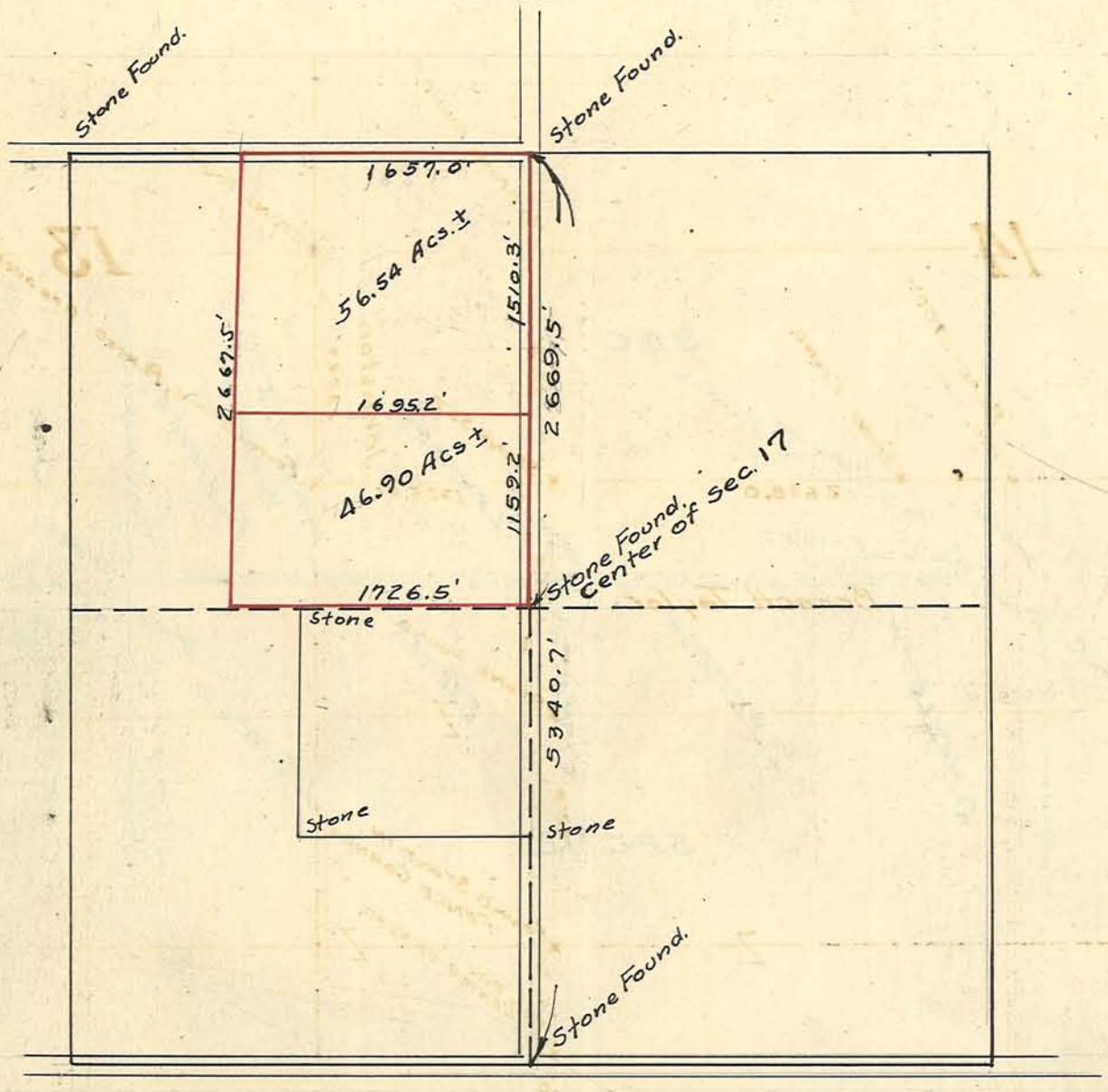

Survey of East & West, Township Road between sections 1 & 12 in Township 24 North Range 3 West, for R.H. Wagoner, Trustee.

June 30 1913

W. J. Taylor
Deputy.

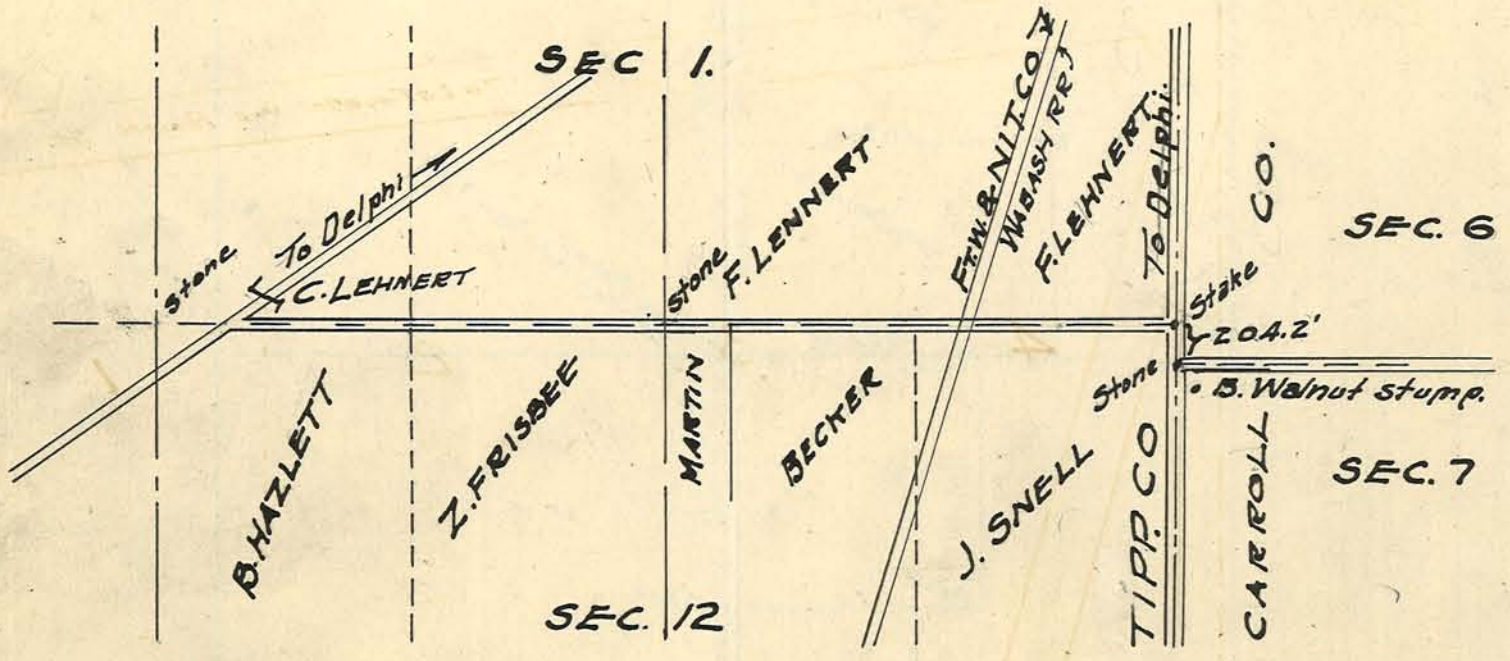

One acre tract set off, out of the NW 1/4 SE 1/4 Sec. 31 Township 23 N. Range 4 West. Said tract being conveyed to the Stephan Memorial Church at Elston by James Gooden.

Aug. 9 1913

W. J. Taylor
Dept. Surveyor

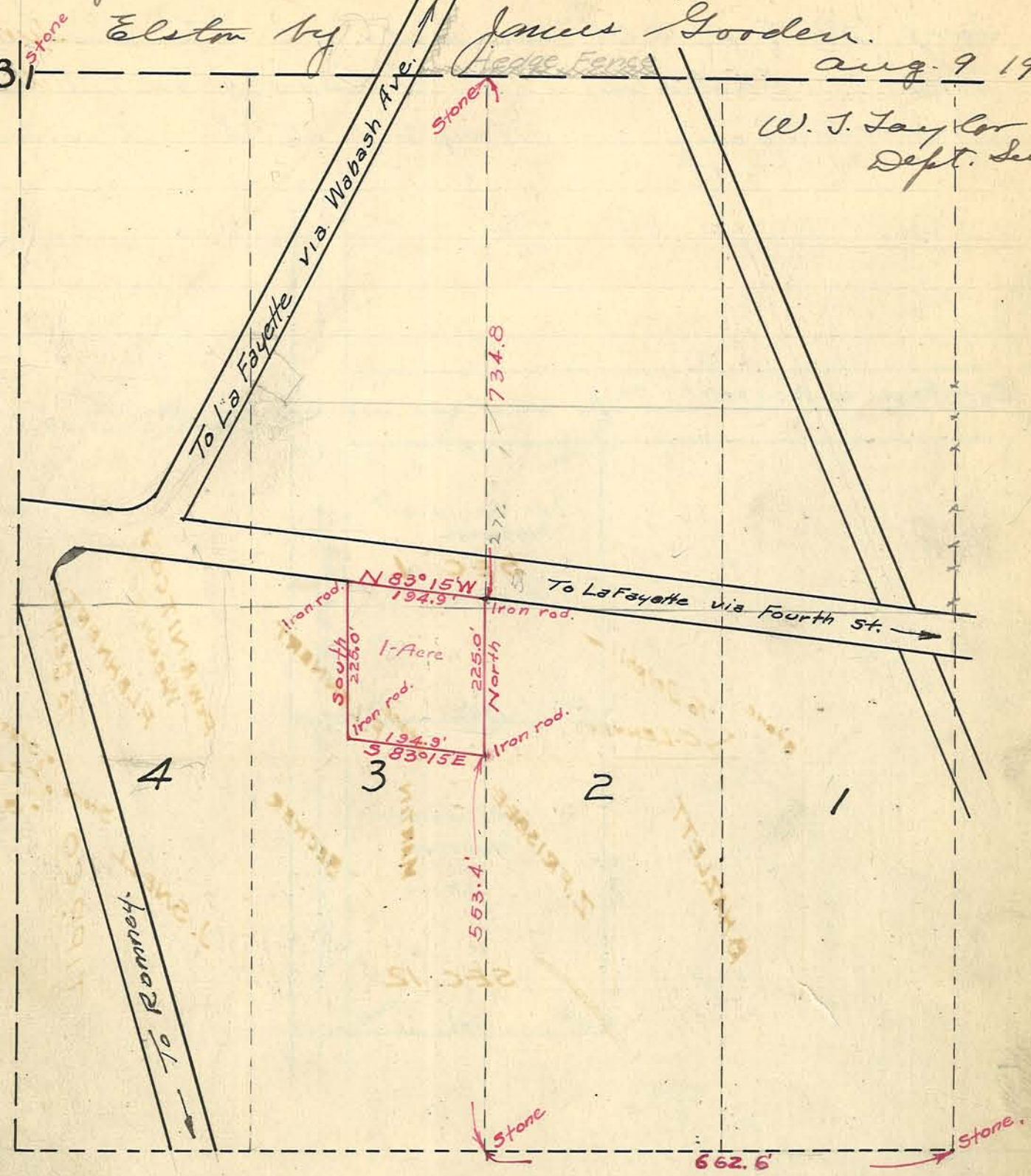

NE 1/4 - SW 1/4

Plat of survey made for Mrs. Castater and Shaw in the NW 1/4 SE 1/4 Sec. 27 Twp. 23 N. R. 4 W made at the instance of Mrs. Castater, Shaw present and consenting. May 24 1913 W. J. Taylor Dp. Surveyor.

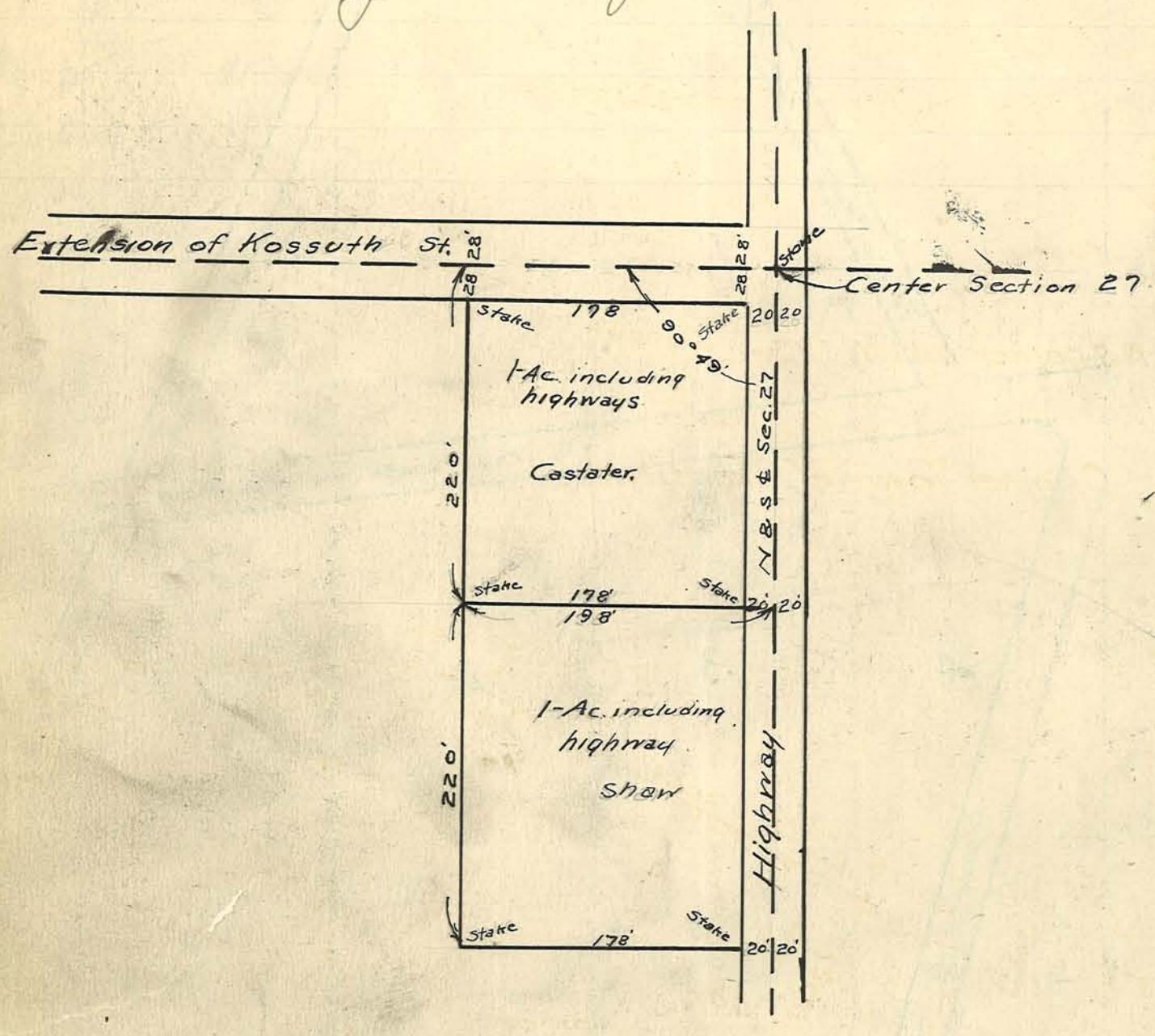

475?

Survey made for J. H. Baer in the West one half (W½) of the northeast quarter (NE¼) Section 33 township 24 North Range 3 West.

Jan 29, 30 and Feb. 2, 1914.

W. T. Taylor
Deputy.

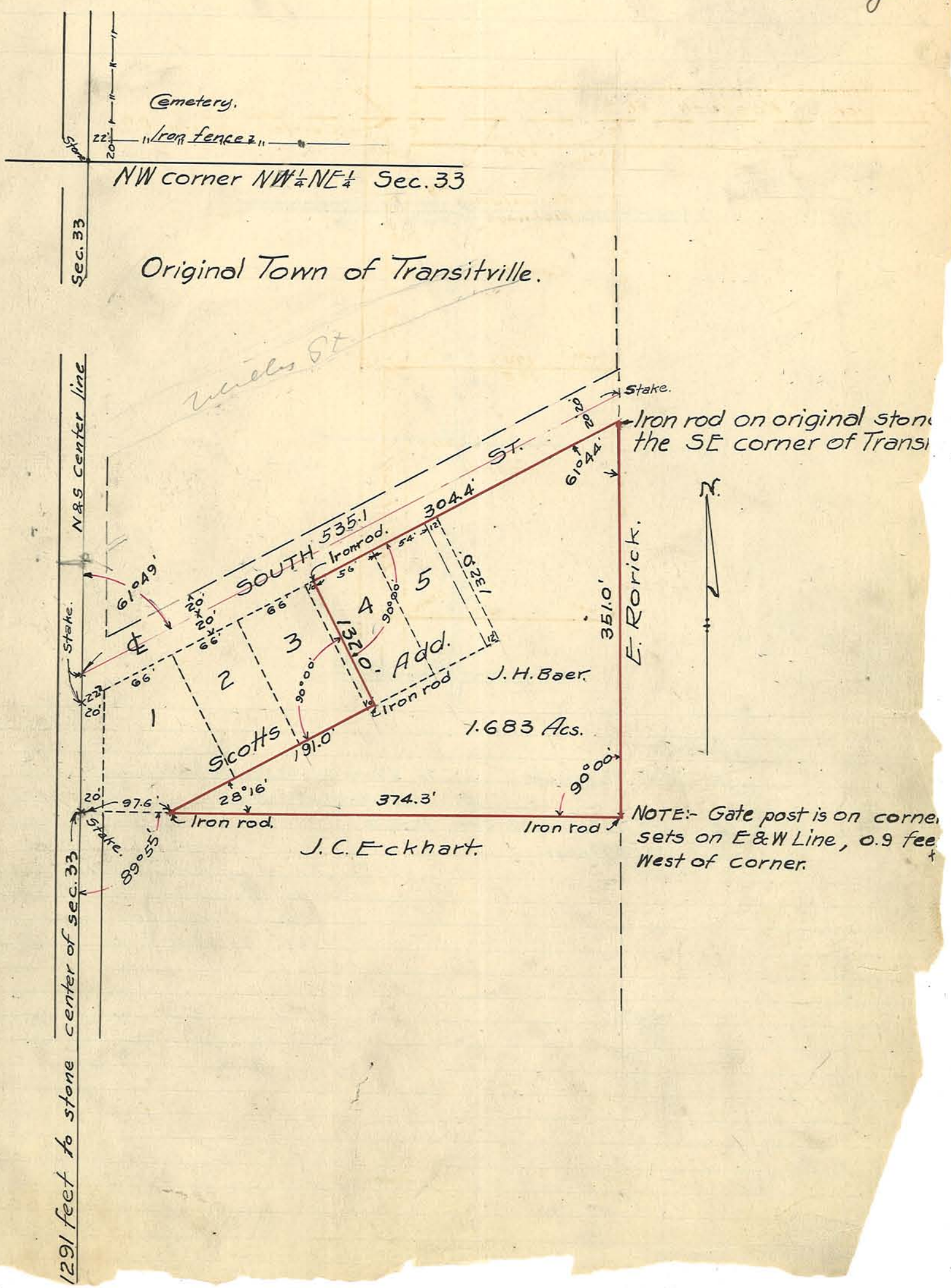

Plat of Survey made for Julius Berlovitz and Louis Fassnacht Aug. 5. 19
in Sec. 30. T 23. N R. 3 W.

G. W. Richards C.S.

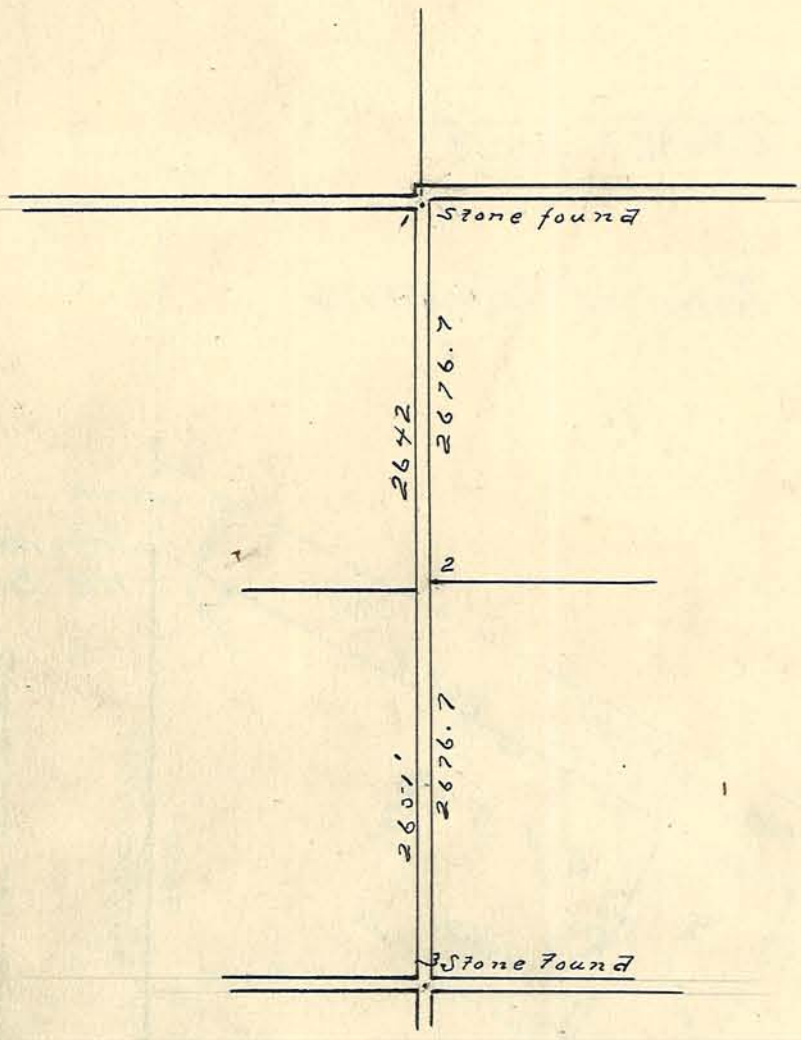


1 New Witnesses 20' to Iron Cornerpost
" " 29' " B. Walnut to S.E.
2 Set 25' to E. of Cen. Road.
3 No Witness.

EMETERY.
SMITH'S ADD
MULBERRY ST.
CHERRY ST.
FOWLER'S ADD.
HAZEL ST.
OAK ST.
PLUMB ST.
RAILROAD ST.
COOPERS ADD.
SHORT ST.
ATTICA ST.
ORIGIN
TOWN
MONROE
FOWLERS ADD.
COMMERCIAL ST.
LAURAMI
Section Corner
STOO
TIP
SHOWING PROP

# STOCKWELL

## TIPPECANOE CO. IND.

## SHOWING PROPOSED CORPORATION LINE.

SCALE 200 feet to 1 INCH.

1910

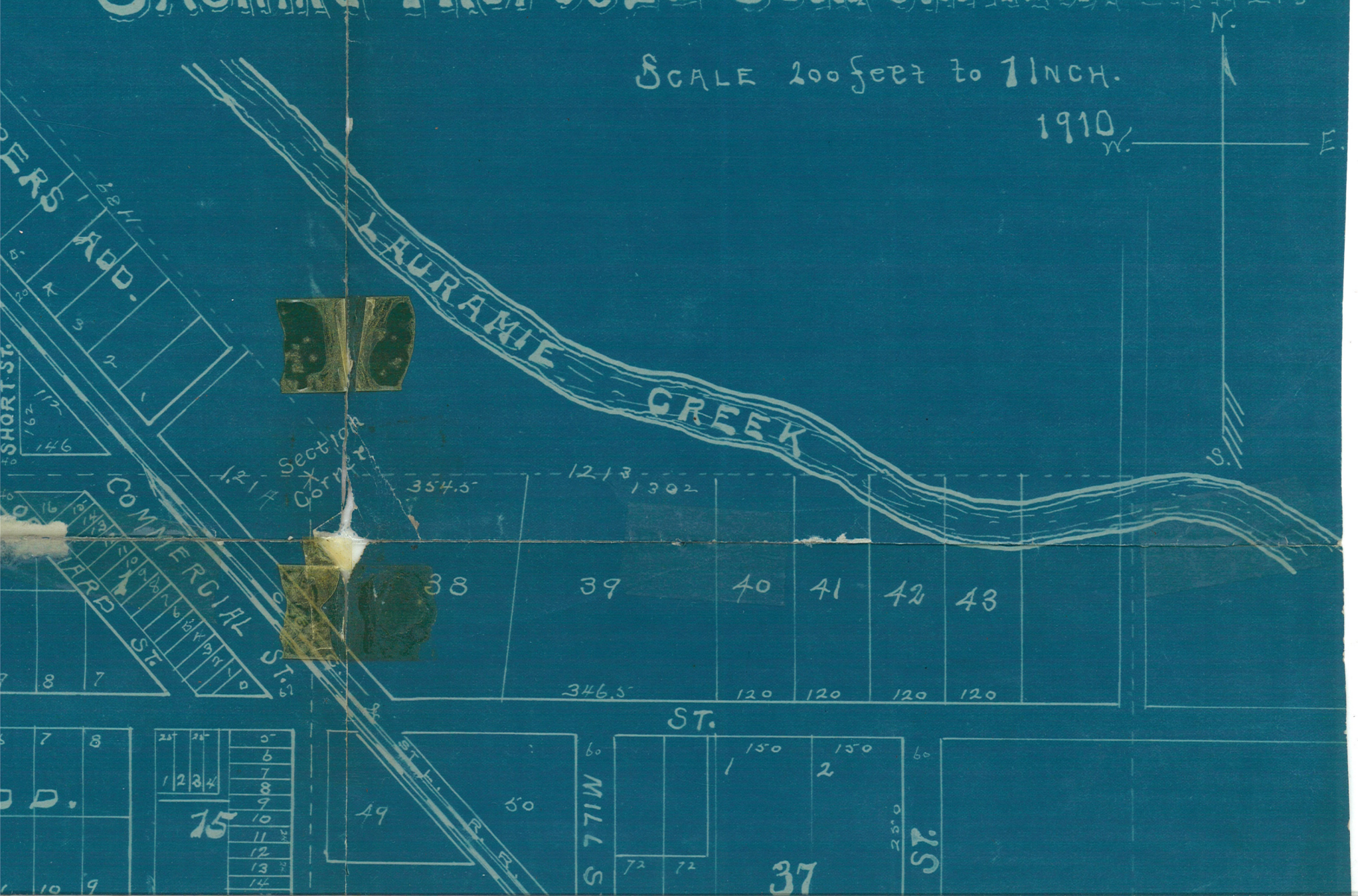

FOWLER
AVE.
PLUMB ST.
OAK ST.
SHORT ST.
ADD.
LAURAMIE
ATTICA ST.
1336
ORIGINAL
TOWN
COMMERCIAL ST.
Section Corner
MONROE
FOWLERS ADD.
CHURCH ST.
M.E CHURCH
COLLEGE AVE
FOREST
OAK
SCHOOL GROUNDS 4A
ACADAMY
PROSPEC
VINE
PRAIRIE
PARK ST.
ORIGINAL
TOWN
YORKTOWN
LAURAMIE ST.
SUBURBAN
1326

1910

W. E.

S.

LARAMIE CREEK

ERS ADD.

SHORT ST.

COMMERCIAL ST.

LARD ST.

1/4 Section Corner

354.5

1213

1302

38 39 40 41 42 43

346.5

120 120 120 120

ST.

D.

15

ST.

49 50

MILL ST.

37

MILL ST.

CYPRESS ST.

35

M.E. CHURCH

ST.

ADD.

14

ST.

13 36

E AVE.

PROSPECT

ST.

SCHOOL GROUNDS 4A

FOWLERS

12

VINE

33 32 31

34

ST.

RIGINAL

8

YORKTOWN

TOWN

9

LARAMIE ST.

27

28

29

30

5A.

ST.

1307

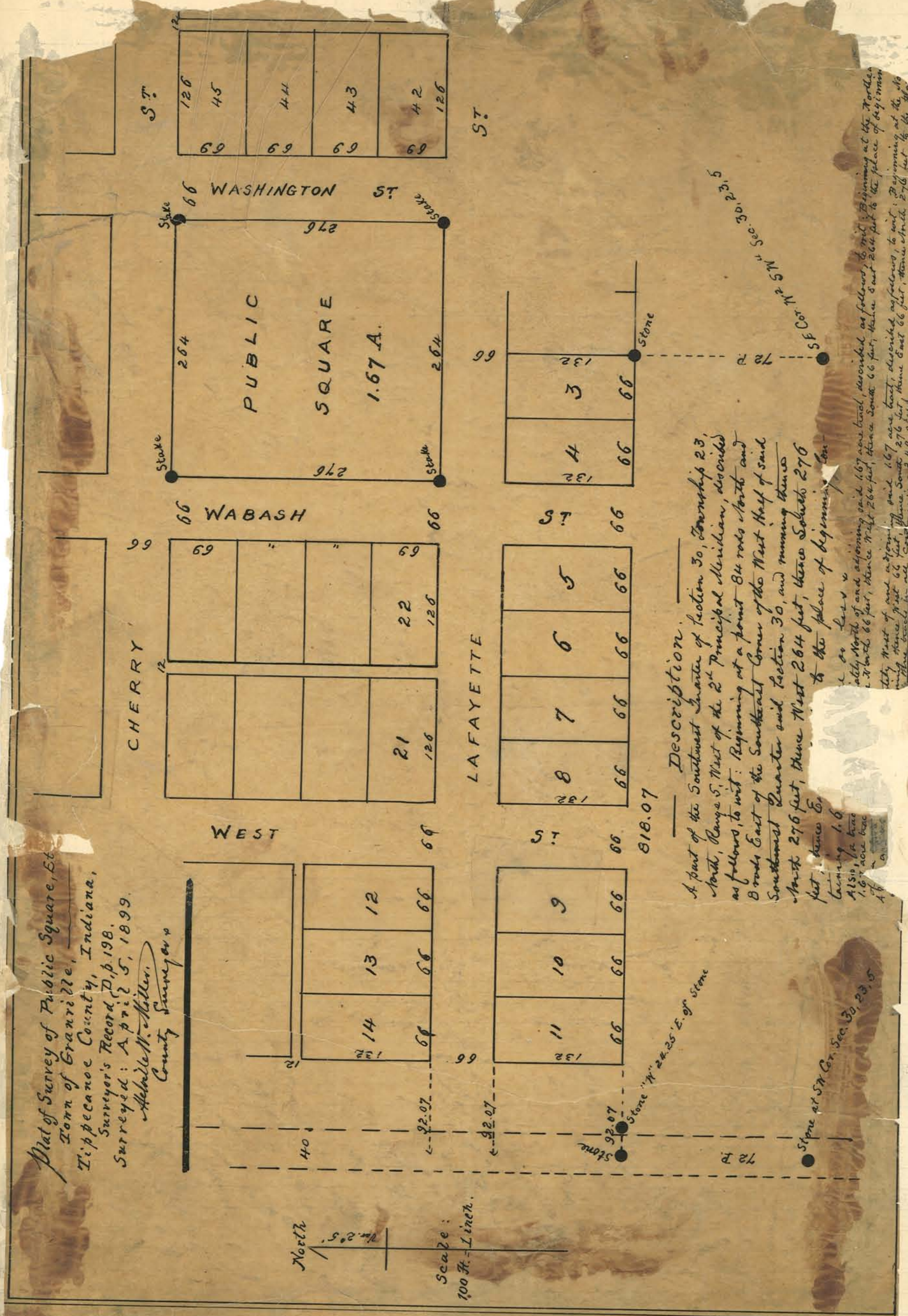
Plat of Survey of Public Square, Et
Town of Granville,
Tippecanoe County, Indiana,
Surveyor's Record D, p. 198.
Surveyed: April 5, 1899.
Archille W. Miller,
County Surveyor.
WASHINGTON ST.
WABASH ST.
CHERRY
WEST
LAFAYETTE ST.
PUBLIC SQUARE 1.67 A.
Stake
Stone
Stone "W" 24.25' E. of Stone
Stone at SW Cor. Sec. 30, 23, 5
SE Cor. N½ SW¼ Sec. 30, 23, 5
818.07
North
Scale: 100 Ft. = 1 inch.
Description.
A part of the Southwest Quarter of Section 30, Township 23, North, Range 5, West of the 2d Principal Meridian, described as follows, to wit: Beginning at a point 84 rods North and 8 rods East of the Southeast Corner of the West Half of said Southwest Quarter and Section 30, and running thence North 276 feet, thence West 264 feet, thence South 276 feet, thence East to the place of beginning. Containing 1.67 acres.

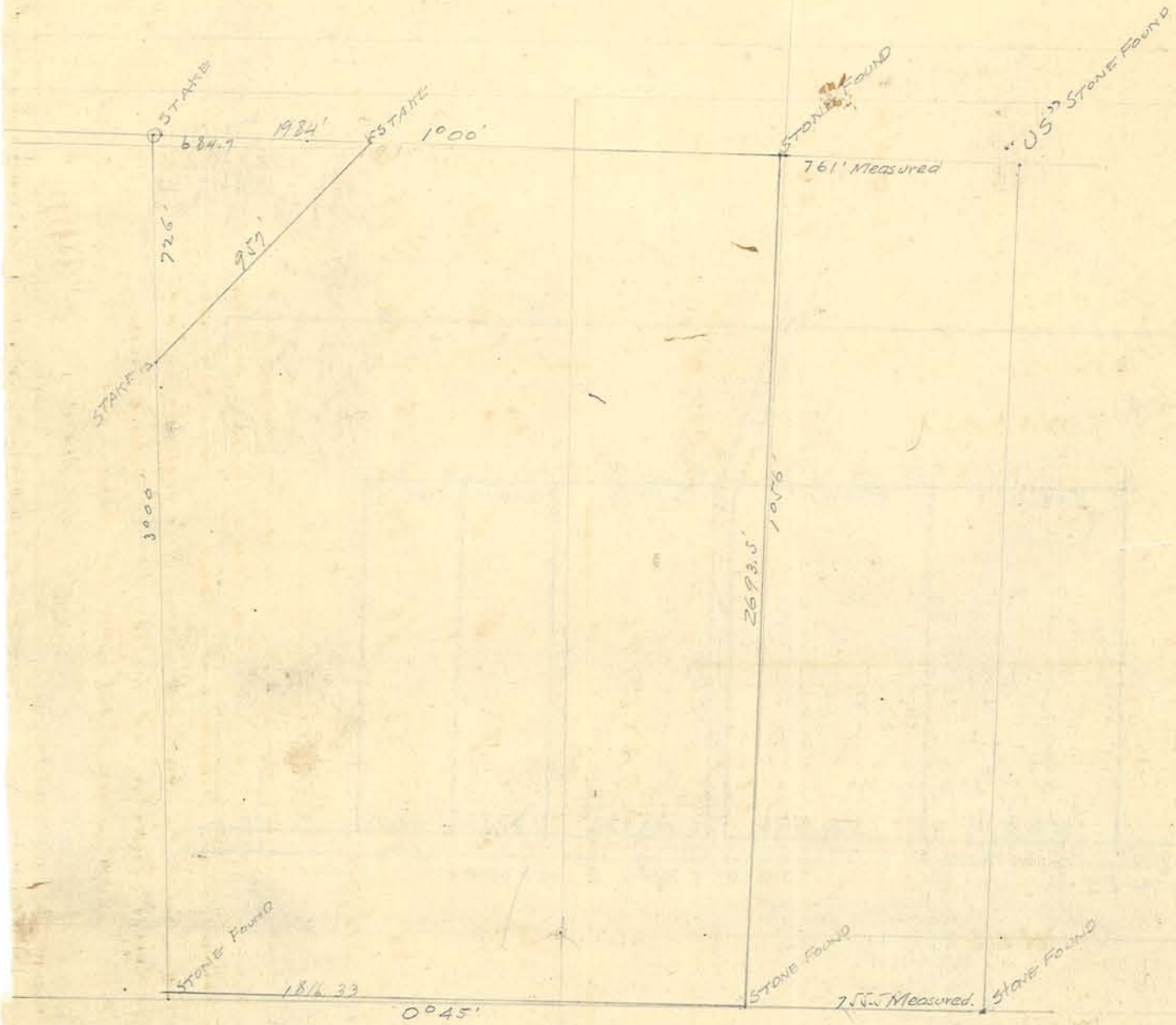
STAKE
684.7
1984'
STAKE
1°00'
STONE FOUND
761' Measured
"US" STONE FOUND
726'
957'
STAKE
3000'
1056'
2693.5'
STONE FOUND
1816.33
0°45'
STONE FOUND
755.5 Measured.
STONE FOUND

Survey for Chas Werner setting off the tract E. of Road to J. C. LaFever both present and consenting Nov. 9 1915

C H. F. Kessener C. S.

C. W. Richards Deputy.

NE 24-23-5

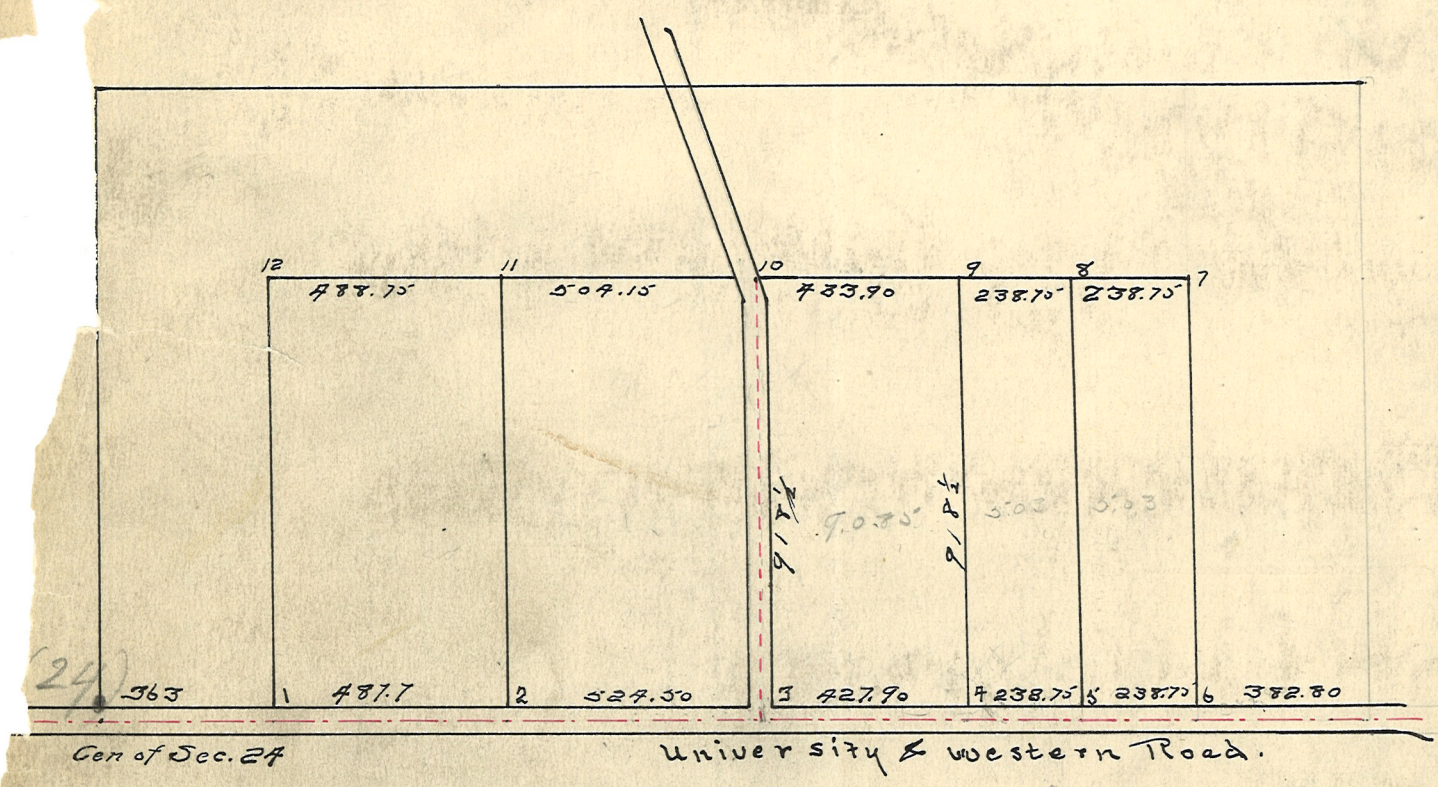


| | | | | |
|---|---|---|---|---|
| 1 | Relocated and new stone set. | from old witness | | See page 121 |
| 2 | " " | by Arnold | | " " " |
| 3 | " " | to N.W. Headwall | 29.40 | |
| ~~4~~ | | " NE " | 39.70 | |
| 4 | " " | double Burr Oak 2' S 57½° E | 39' | |
| 5 | Stake | | | |
| 6 | " | Found | | " " |
| 7 | " | " | | " " |
| 8 | " | | | |
| 9 | " " | No witness | | |
| 10 | " " | " " | | |
| 11 | " " | Arnold | | " " |
| 12 | " | Found | | " " |

481

RPE 2006

Pt. NE¼ Sec 10 T. 23N. R. 4W.

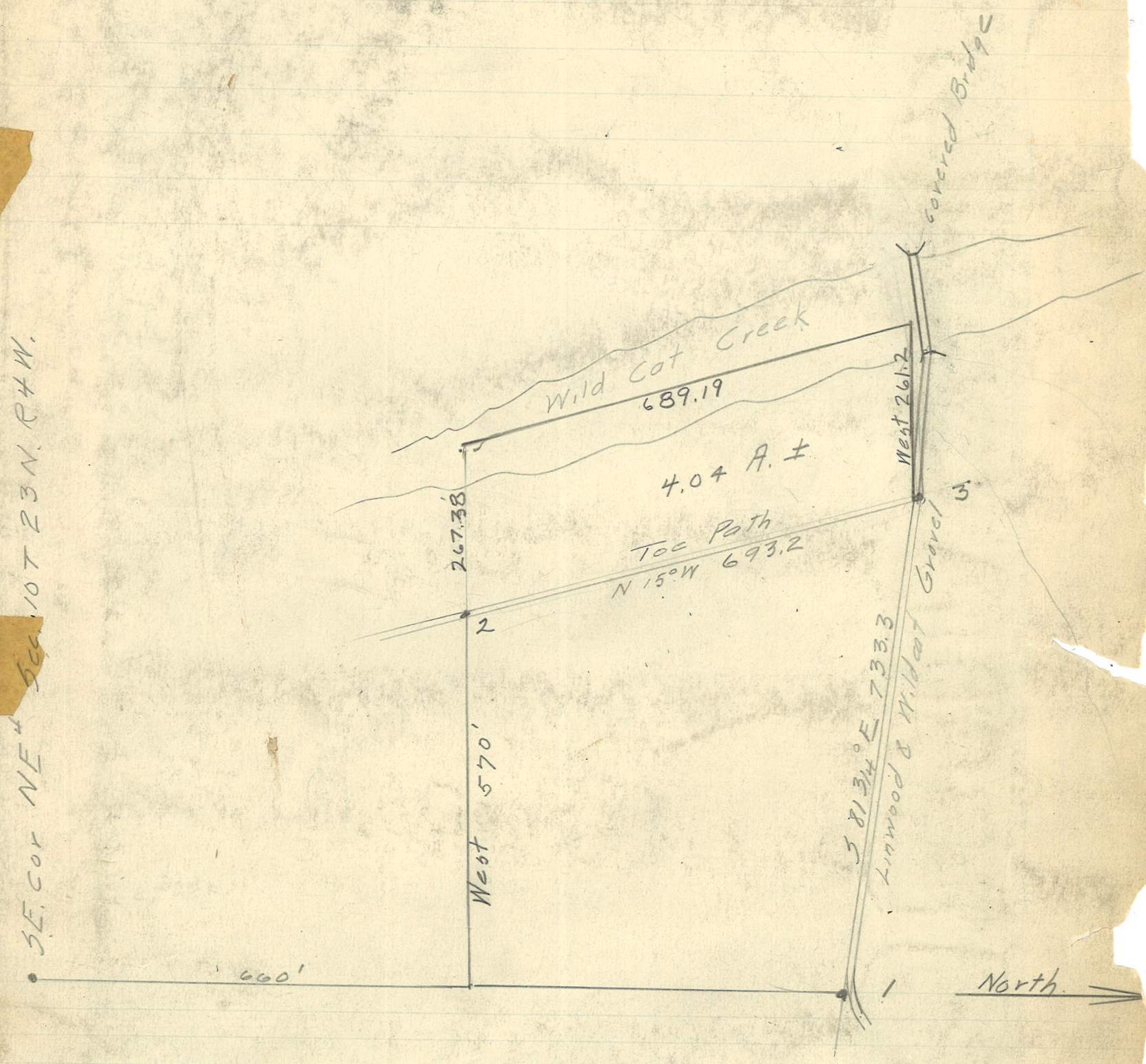


1. Found Stone
2. Set Stone
   13.3' W to 14" Yellow poplar
   58.' SE to 12" Honey locust
3. Set Stone
   28½' E. to Red Haw
   48' SW. " 20" Poplar.

# Minimum Dimensions
# Of Wabash and Erie Canal,

Taken from Engineer's Rules Observed in Constructing the Same

Scale : One Inch = Six Feet.

Melville W. Miller, Del.



483

RPE 2006

# Discription of Wabash & Erie Canal Thru City of Lafayette

A strip of ground sixty (60) feet in width extending in a North Easterly and South Westerly direction throughout the City of LaFayette, and described as follows:

Beginning on the West corporation line of said City (said line being parallel with and six hundred and sixty (660) feet West of the line dividing Sections twenty nine (29) and thirty (30) at a point three hundred and seventy (370) feet, more or less, North of the intersection of said corporation line with the line dividing Sections thirty (30) and thirty one (31); all in Township twenty three (23) North, Range four (4) West; thence extending in a North Easterly dire ction, to a point on the South line of Neeley Street, forty six (46) feet West of Wabash Avenue, as platted in Peter Coons First Addition; thence extending in a North Easterly direction, to the North line of Peter Coons First Addition, at a po int seventy (70) feet West at right angles from Wabash Avenue; thence in a Northerly direction to the East line of Sycamore Street, as platted in Smith and Greens Addition ; thence in a North Easterly direction on the East line of Sycamore Street to the North line of Henry Ensmingers Addition thence in a North Easterly direction on a curve to West to the South line of McCormick and Hann's Addition at the intersection of said South line with the East line of Tennessee Street, as platted in said addition ; thence North on the East line of said Tenesee Street to South street; thence in a North Easterly direction on a slight curve to East to Main Street; thence North Easterly to the North line of Cabot and Huntingtons Addition at a point eighty eight (88) feet West of Canal Street , as platted in said addi tion; thence North Easterly to the West line of Sixth Street, as platted in Jacob G. Wallaces Addition at a point four hundred and sixty eight (468) feet North of the South line of said Addition; thence in a North Easterly direction to the North West corner of lot two (2) in William H. Johnson's First Addition of out lots; thence in a North Easterly direction and parallel to Canal Street in William K. Rochester's Sub division of part of lot one (1) in William H. Johnson's First Addition of out lots to the center of Ninth Street; thence North Easterly to the corporation line (being the South line of Longlois Reserve) at a point where said line intersects the West line of Waterbury's Addition to Linwood; thence West on said corporation line sixty (60) feet to the West line of the Canal property; thence in a South Westerly direction parallel to and sixty (60) feet distant from the above described East line of the Canal property, to the West corporation line of said City as above described; thence South on said corporation line to point of beginning, the whole being 14400 feet in length and sixty (60) feet in width, and covering twenty (20) acres of ground,

Deducting all street intersections, amounting to three &75/100 (3.75) acres, leaves net amount of sixteen & 25/100 (16.25) acres.

Also one lot of land lying between the said Canal and the Wabash River, and between McCormick and Hanna's Addition on the North and Henry Ensmingers First Addition on the South, containing two &78/100 (2.78) acres.

Also lot of land lying between the said Canal and the Wabash River, being out lot number five (5) , in Cabot and Huntington's Addition, lying between Salem Street on the North and Levi Hawkins Addition on the South containing three & 47/100 (3.47) acres.

Survey in Rochester Out Lots to City of LaFayette to ascertain the acre of lands sold to Andrew Hillman.

Note:- The abstract indicates that all of Lilly St. next the lands sold was inclu in the sale.

H. Fred Kessner C.S.

G.W. Richards Deputy.

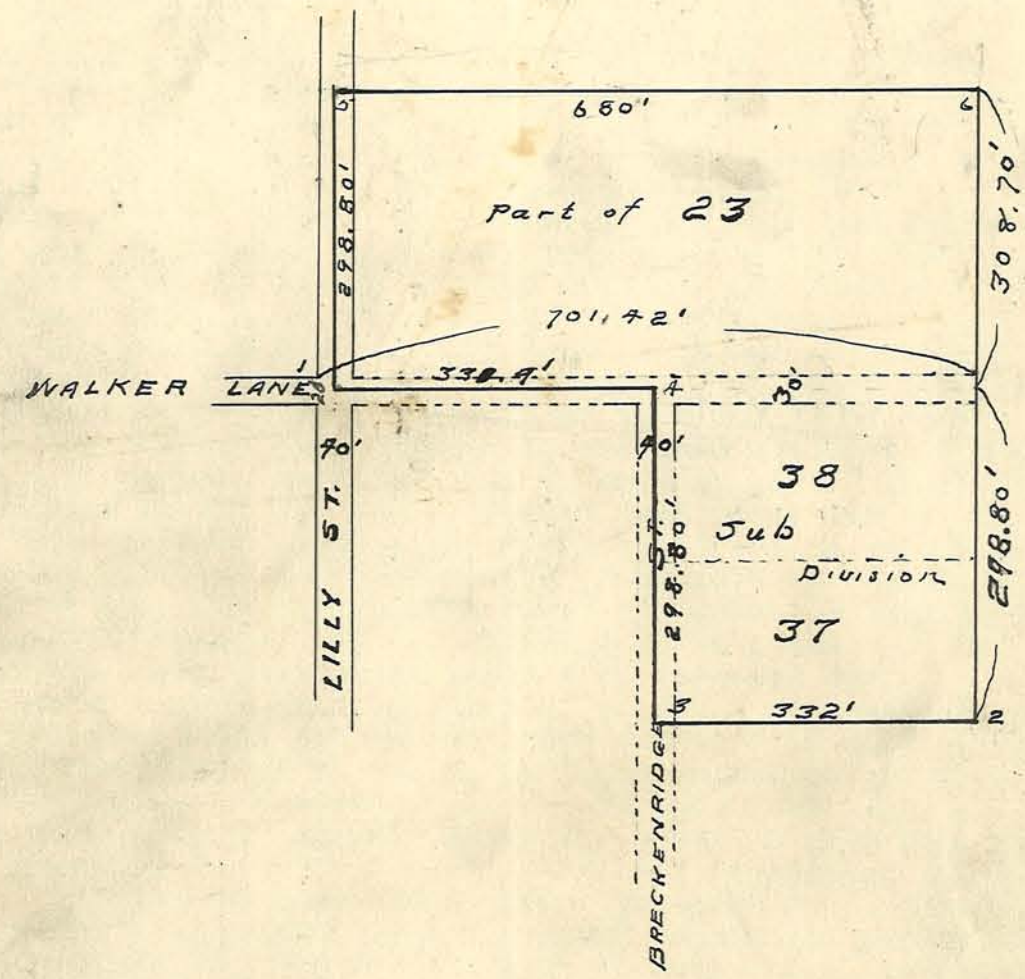


1 & 2 Stones found located
3-4-5-6 Iron pins
See page 383.

Plat of a survey made at instance of M. Mackey, Trustee Fairfield Tow
in SE⁴ Section 31 T.23N. R.4W. Made May 2 1916

C.W. Richards } chain
H.F. Kessener }

H. Fred Kesse
County Sur

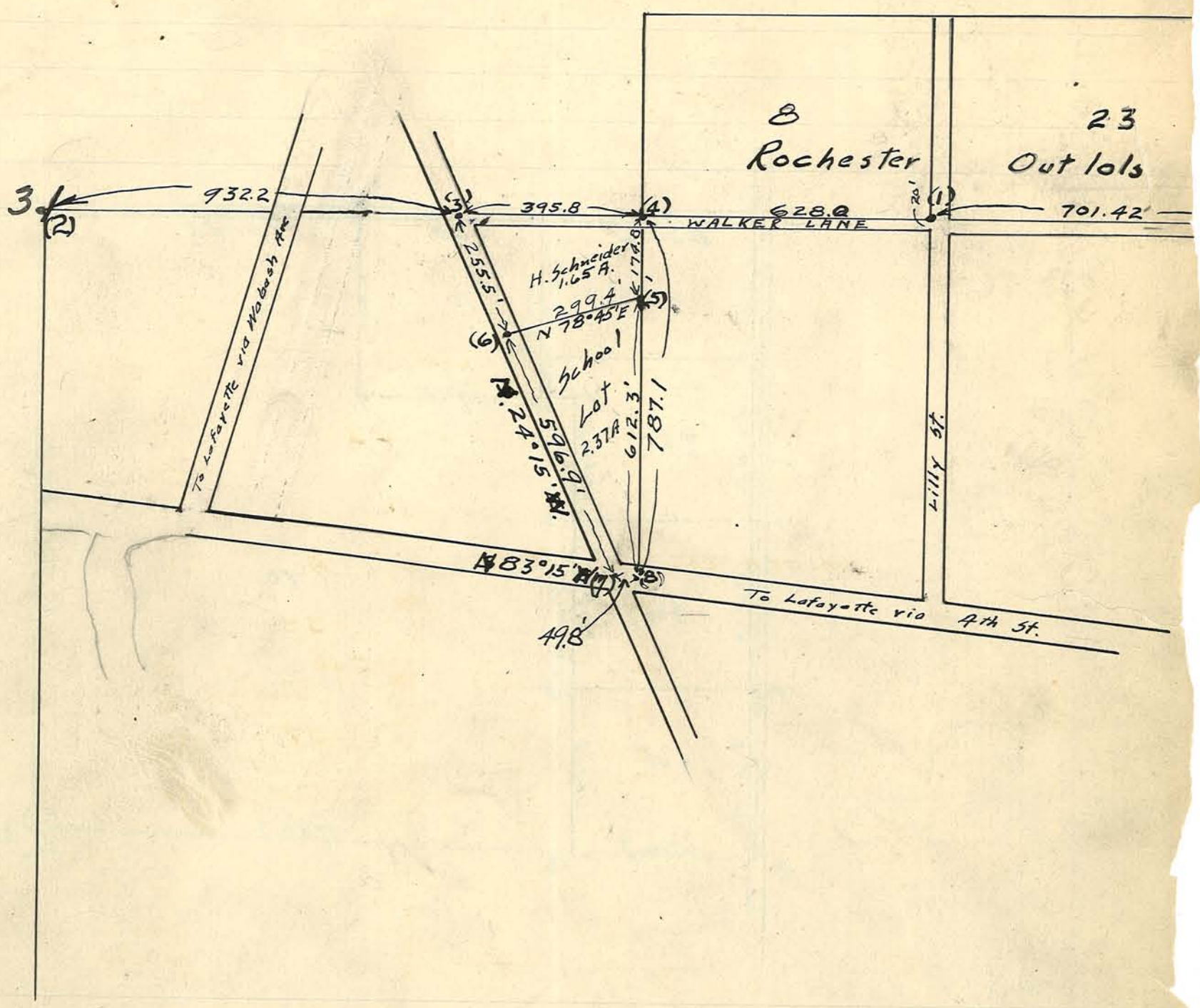


1. Found stone
2 " "
3 Set "
4 Found " No 4 page 100 set by Ferrell
5 Set "
6 " "
7 " "
8 " stake

For references to other surveys in this neighborhood see pages 484, 473, 383, & 100 in this same Record.

Note: Trustee & Owner failed to agree on price
For ground purchased see this book page

Plat of a survey of the NW¼ Sec. 2 T. 21 N. R. 6 W.
Made Jan. 9 & 10, 1917. for Marks Est.

E. C. Minton County Surveyor

E. C. Minton
H. Fred Kessener } chain

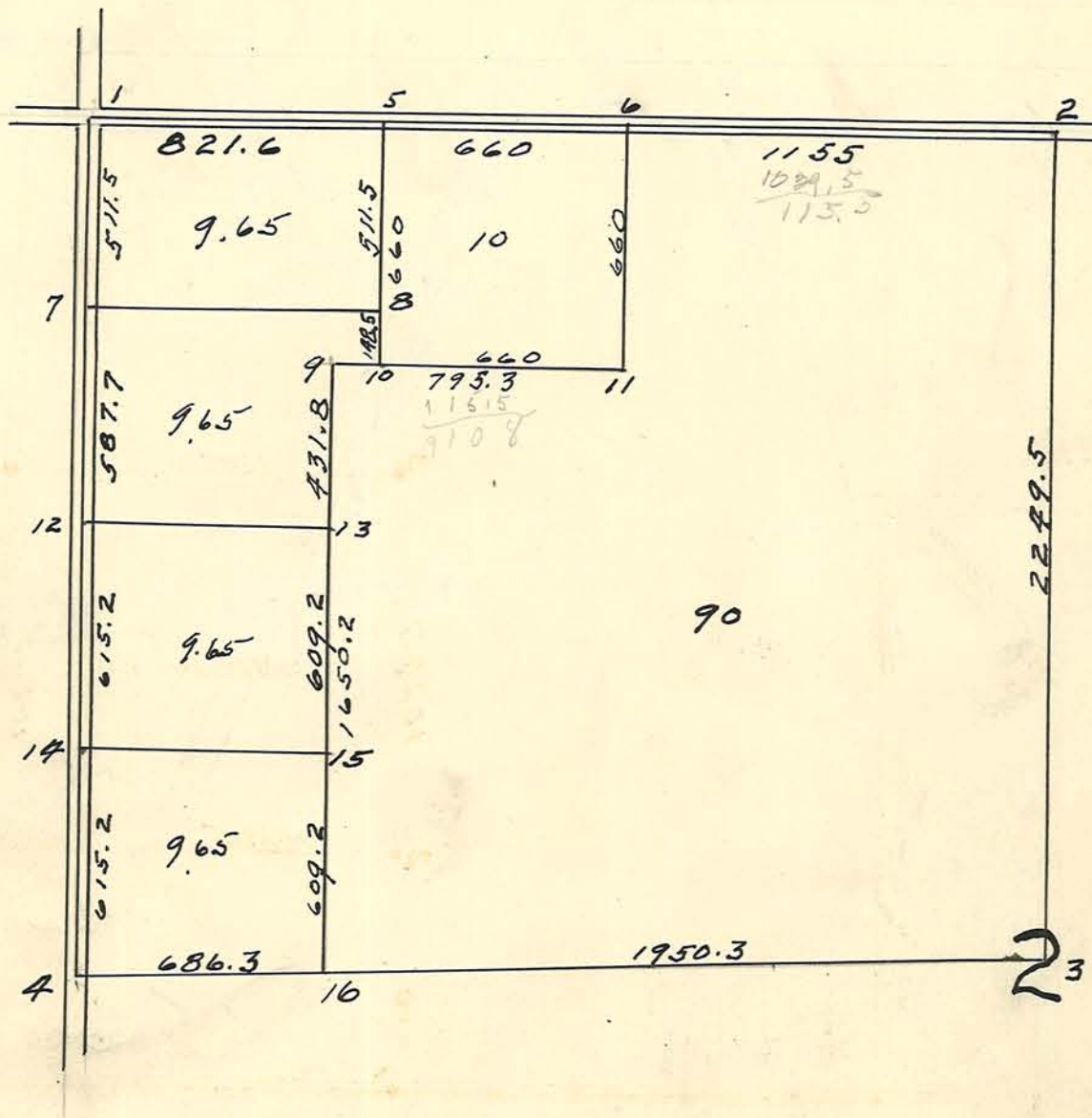


| | | | |
|---|---|---|---|
| 1 | Found | Stone | |
| 2 | " | " | |
| 3 | " | " | |
| 4 | Set | " | |
| 5 | " | " | |
| 6 | " | " | |
| 7 | " | " | 26' N. of ℄ of Bridge |
| 8 | " | " | |
| 9 | " | " | |
| 10 | " | " | |
| 11 | " | " | |
| 12 | " | " | |
| 13 | " | " | |
| 14 | " | " | |
| 15 | " | " | |
| 16 | " | " | |

Plat of survey of the NE¼ and N½ of SE¼ Sec 25 T22N R6W
Made Jan 10 1917 for S V Weaver and J P Cheesman.
EC Minton } chain
H Fred Kessner }

E. C. Minton County Surveyor

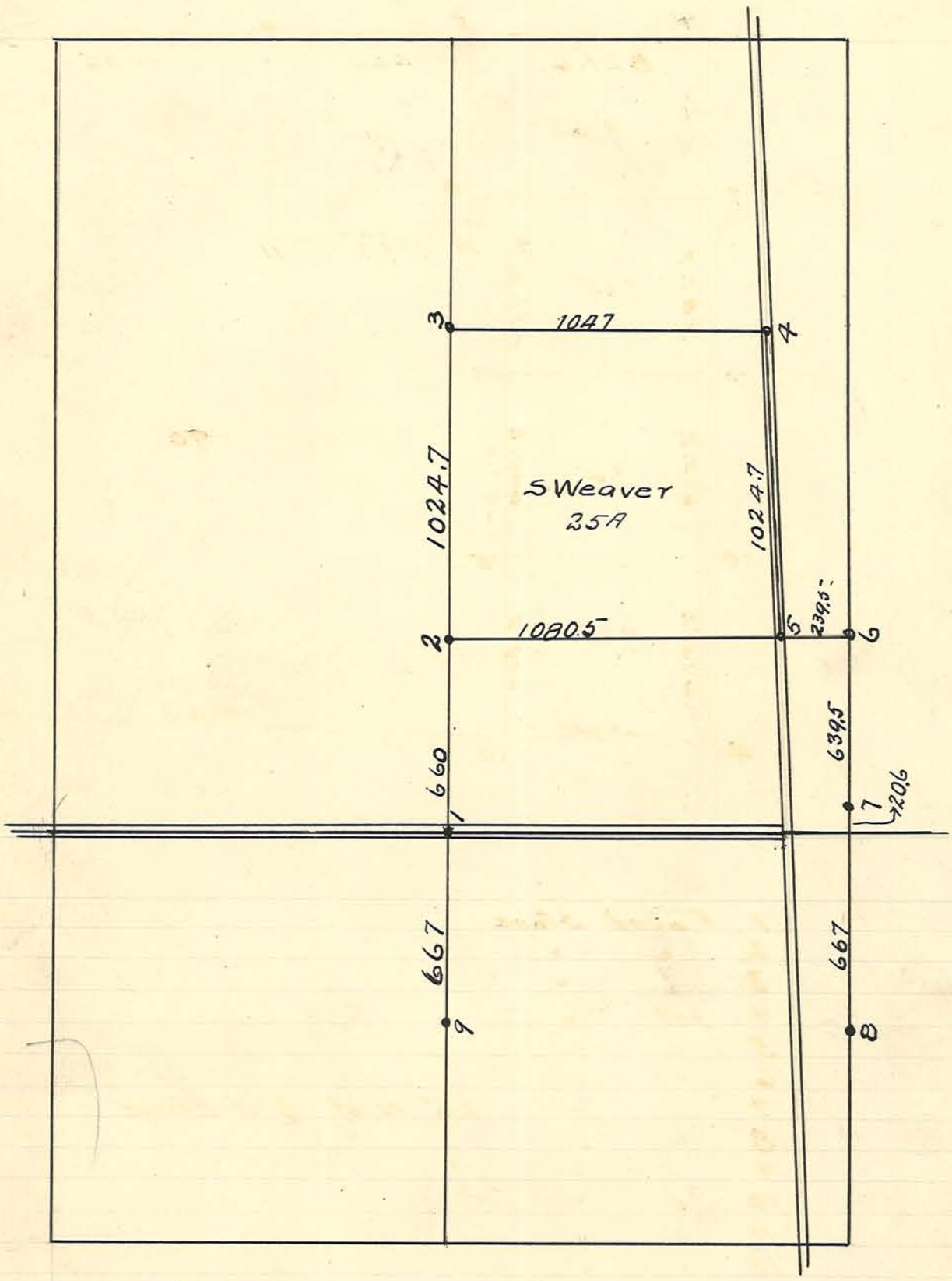


1 Set stone
2 " "
3 " "
4 " " 6" Blackthorn 27' N55°W
5 " " N end of bridge 204.5 S.
6 " "
7 Found stone
8 " "
9 " "

Plat copied from blue print in abstract of Wm. E. Cox of that part of S²-E²-SE⁴ 33-22-3, S & W of Lafayette and Indianapolis State Road & the adjoining trianglular tract in SW cor. 34-22-3.

By
Melville W. Miller
Co. SUR.
March 7, 1899

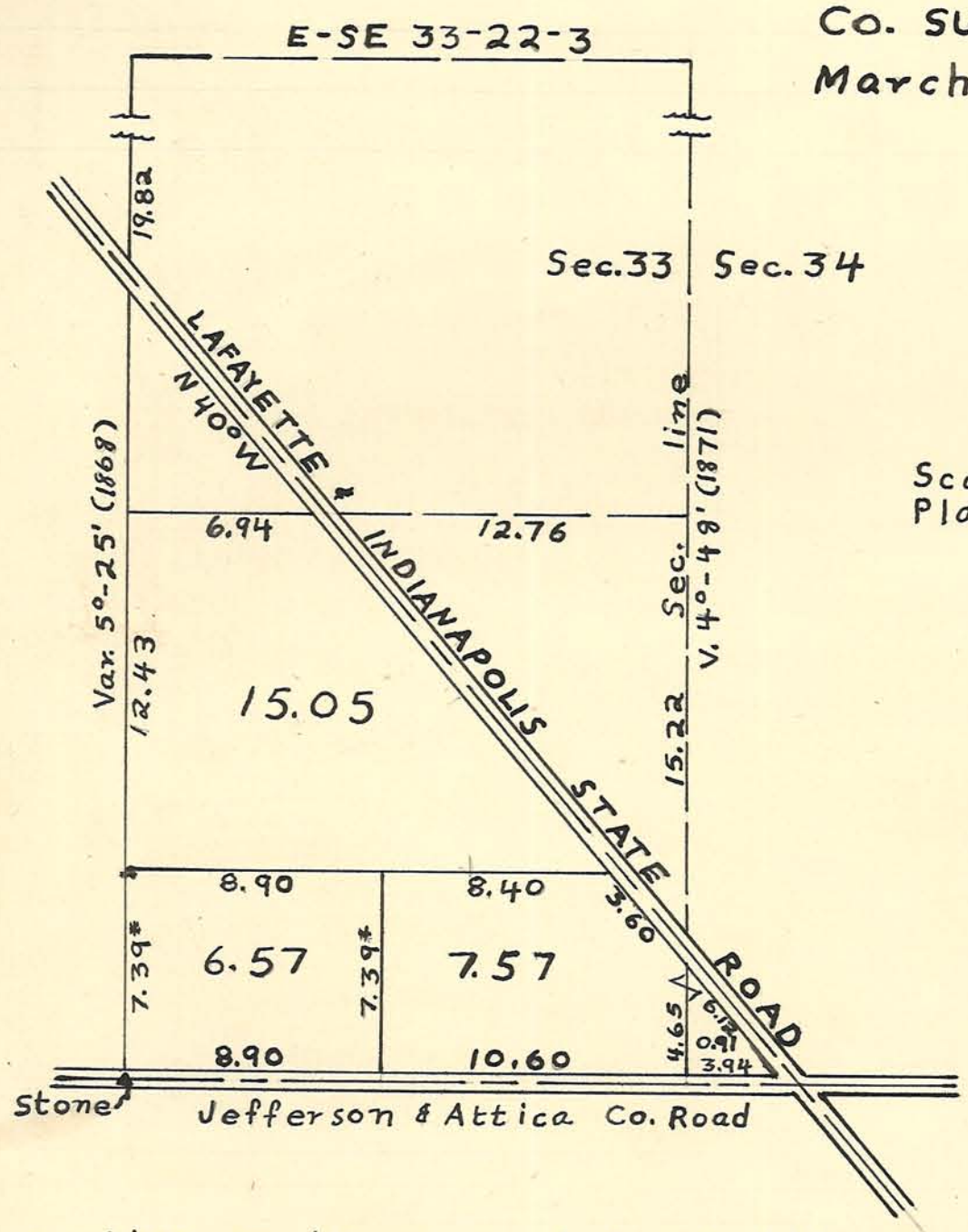


Scale: 1" = 400'
Plat drawn in chains.

* In exception on 1st. page abstract this is given as 7.35 instead of 7.39.

Plat copied from abstract and recorded April 20, 1956.