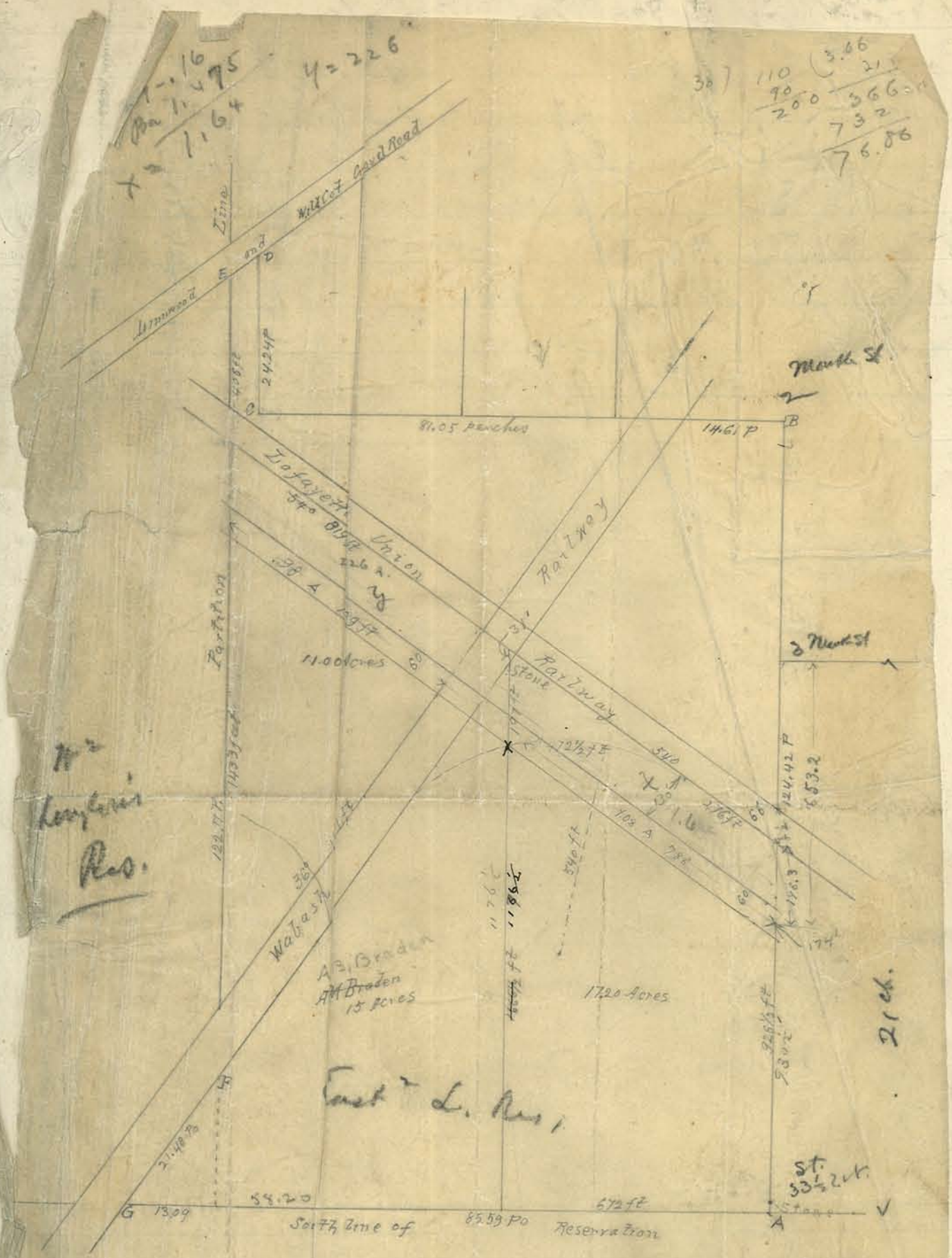
Limewood Line
Wild Cat Gravel Road
Lafayette Union Railway
Railway
Partition
Wash
81.05 perches
14.61 P
24.24 P
11.00 Acres
17.20 Acres
15 Acres
A.B. Braden
Mouth St.
Mouth St.
Stone
Stone
Reservation
South line of
85.59 Po
672 ft
58.20
13.09
21.48 Po
A.B.C.D.E.F.G. Tract of 61½ acres.
Surveyed at instance of W. V. Stout, July 28, 1912.
O. K. Brown, Chairman.
M. W. Mosher, Co. Sur.

Plat of Survey made at the instance of the Lafayette Savings Bank in the S.W.4 S.W.4 27 - Township 23 Range 4 West

Chainmen { Ed. Goulet
O.N. Benson

Aug 27 & 28 1902

Also Part of N.W.4 27-23-5

M. W. Miller C.E.
O.N. Benson Dy

Leaving -
S.W.4 S.E.4 27

Plat of parts of SW4 SW4 Sec. 27, 23, 4, as surveyed and recorded in Surveyor's Record D, page 302, at instance of Lafayette Savings Bank.

O. N. Benson, Edward Gault, } Chainmen. Albert W. Miller, Co. Surveyor.

(Aug. 29 & 30, Sept. 1 and 2, 1902.)

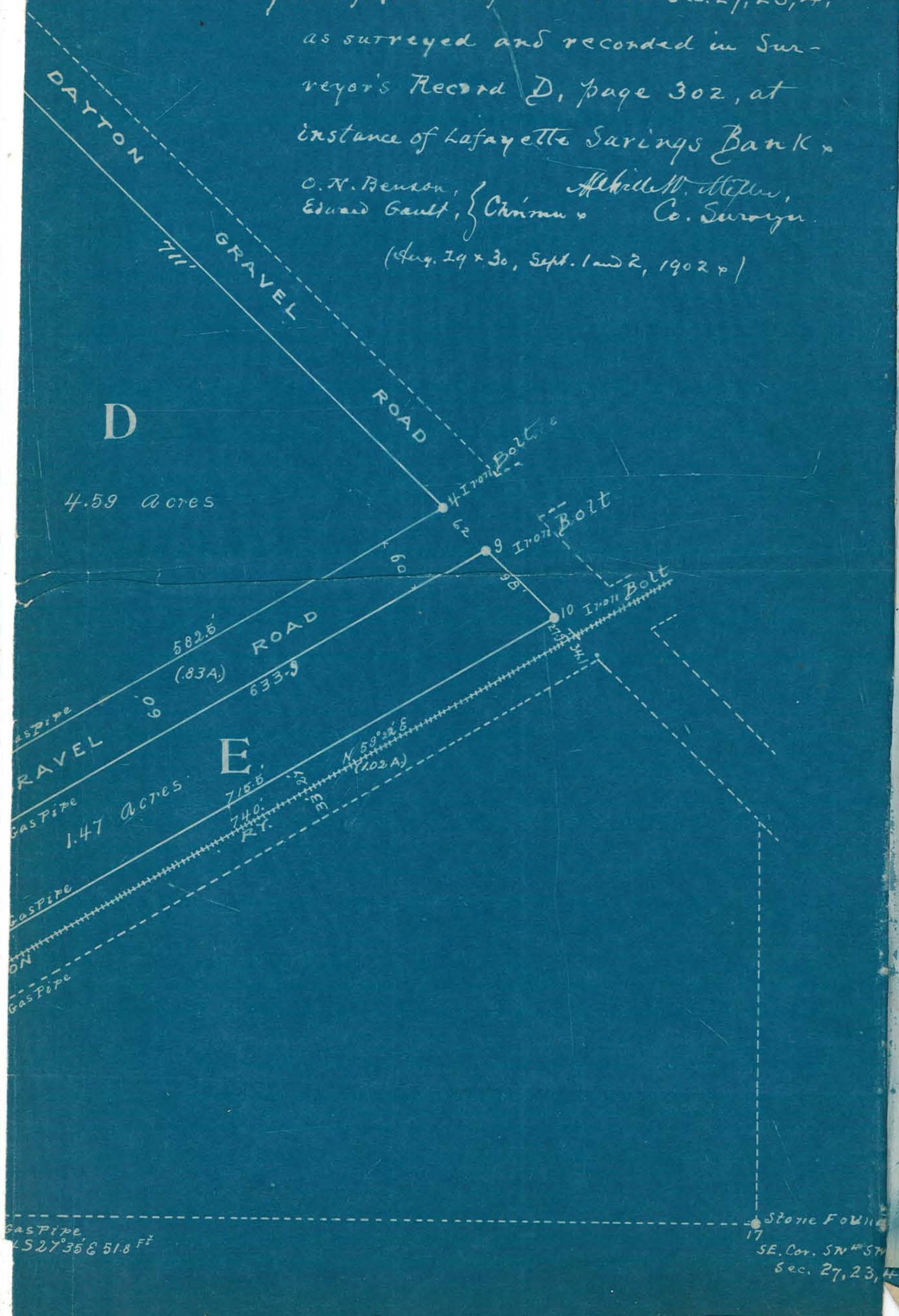

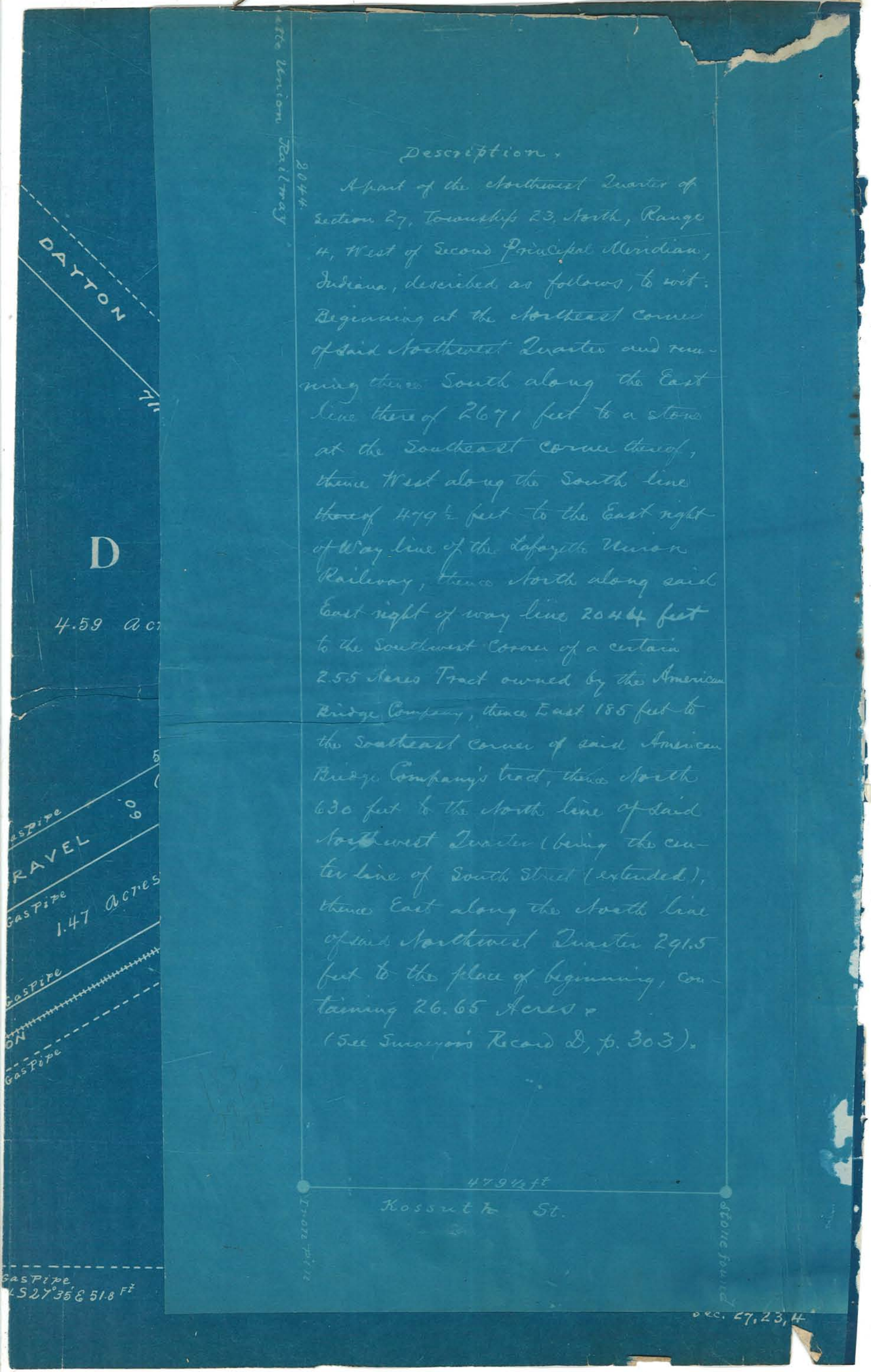
DAYTON
D
4.59 Ac
GasPipe
RAVEL
GasPipe
1.47 Acres
GasPipe
ON
GasPipe
GasPipe
S27°35'E 51.8 Ft
Lafayette Union Railway
2044
Description.
A part of the Northwest Quarter of Section 27, Township 23, North, Range 4, West of Second Principal Meridian, Indiana, described as follows, to wit: Beginning at the Northeast Corner of said Northwest Quarter and running thence South along the East line thereof 2671 feet to a stone at the Southeast Corner thereof, thence West along the South line thereof 479½ feet to the East right of Way line of the Lafayette Union Railway, thence North along said East right of way line 2044 feet to the Southwest Corner of a certain 2.55 Acres Tract owned by the American Bridge Company, thence East 185 feet to the Southeast Corner of said American Bridge Company's tract, thence North 630 feet to the North line of said Northwest Quarter (being the center line of South Street (extended), thence East along the North line of said Northwest Quarter 291.5 feet to the place of beginning, containing 26.65 Acres.
(See Surveyor's Record D, p. 303).
479½ ft
Kossuth St.
Iron Pipe
Stone found
Sec. 27, 23, 4


N. E. Cor.
N.W.4
27-23-5
N.
Iron Pin
S.E. Cor. of old Toll House
N 36¾ W 37.3 ft
2671.
291½ ft
88°34'
N.W. Cor. of Br. Co Office S. 68°10' W 79 ft
Iron Pin
630 ft.
600 ft
Iron Pin
Center Line South
185
American Bridge Co.
2.55 A
185
600 ft
Iron Pin
26.65 Acr
East Rt. of Way Line of La

Plat of School Lot in Sec 13-22-6
made at the instance of Trustee of Wayne
Township along the Reservation

May 1902

M W Miller C. S.
O. N. Benson Dep

Plat of School Lot in Sec 13-22-6
made at the instance of [illegible]

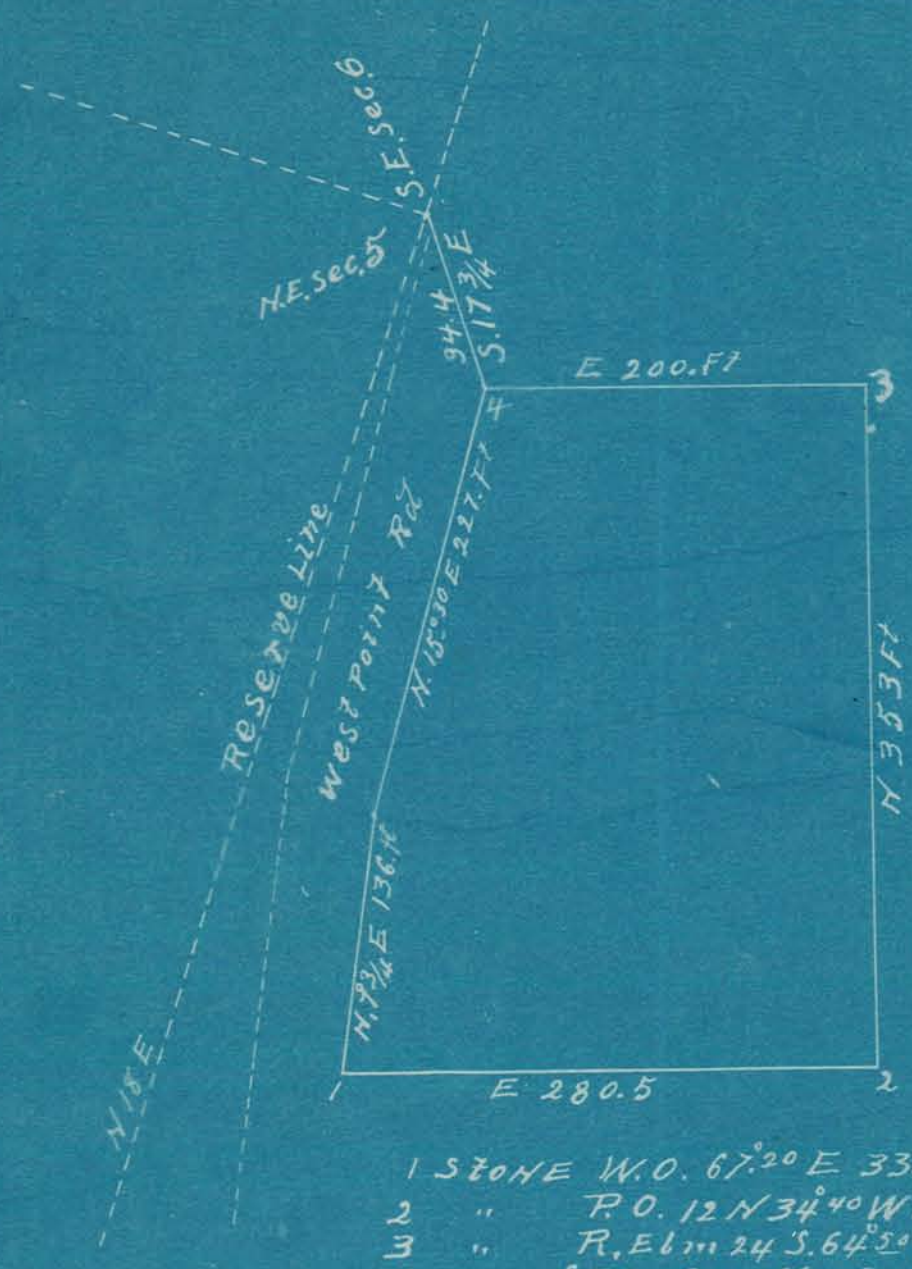

1 Stone W.O. 67.20 E 33.4 Ft.
2 " P.O. 12 N 34°40 W 168 Ft
3 " R. Elm 24 S. 64°50 W 11.2 Ft
4 " SEC. Cor N 17 3/4 W 94.4 Ft

Plat of survey made at the Instance of Alex A. Mathieson after due notice to parties in interest, in the South West fractional Quarter of Section Eight (8) in Township Twenty three (23) North, Range Four West being that part of the shares of John A. Wilstack & Charles F. Wilstack lying East of the Centre of the old Battle ground Road & including also a Triangular tract not belonging to the Wilstack land. For survey of the shares above referred to see Record B. page 138 & also for locations of marble corners 1 to 6 on plat below see Record B. page 589 Corners 7, 8 & 9 stakes set. June 3-1904

Survey made by R. G. Bowles deputized, by O. N. Benson

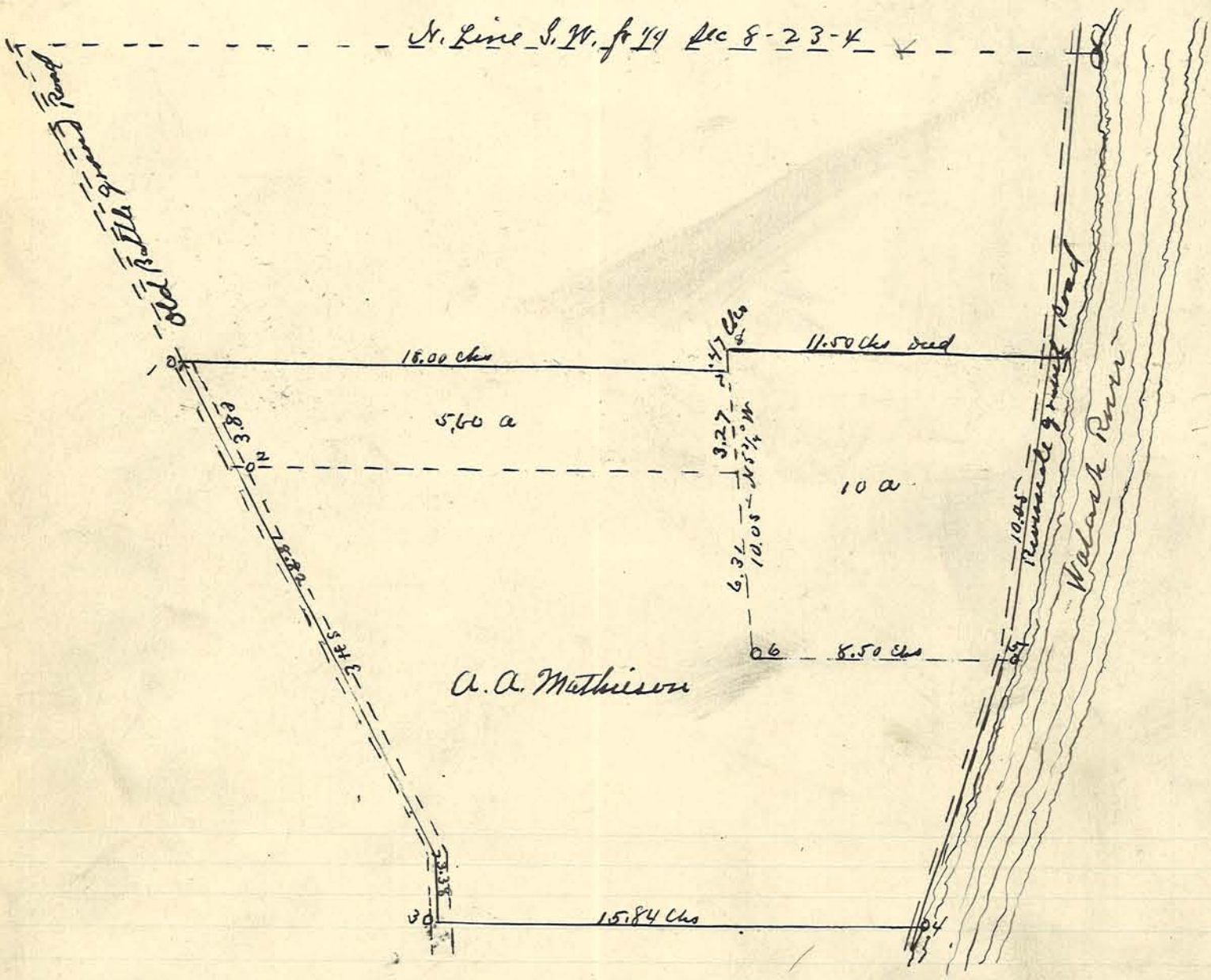

Plat of Survey made in Sec 8 Township 23 North of Range 3 West made at the instance of John Gushwa

Andy Nelson
John Gushwa } Chainmen

June 1902

Mw Miller C.S.
D U Benson Dep

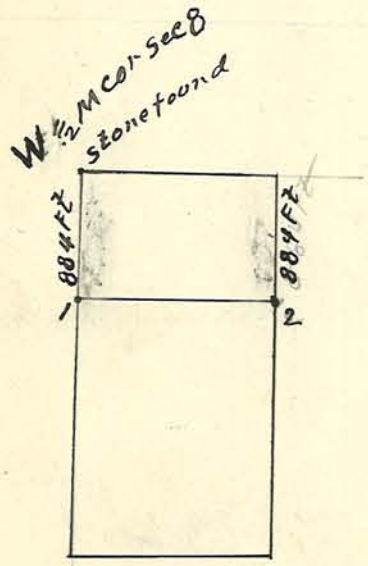

1 Stone Rock W. West 16 ft
2 " Set No Witness available

Plat of Survey made at the instance of Mrs Glick in Sec 36-23-3 after 10 Legal Notice

Ed. Goult chairman

Aug 1 1902

M W Miller C.S.
O N Benson Dep

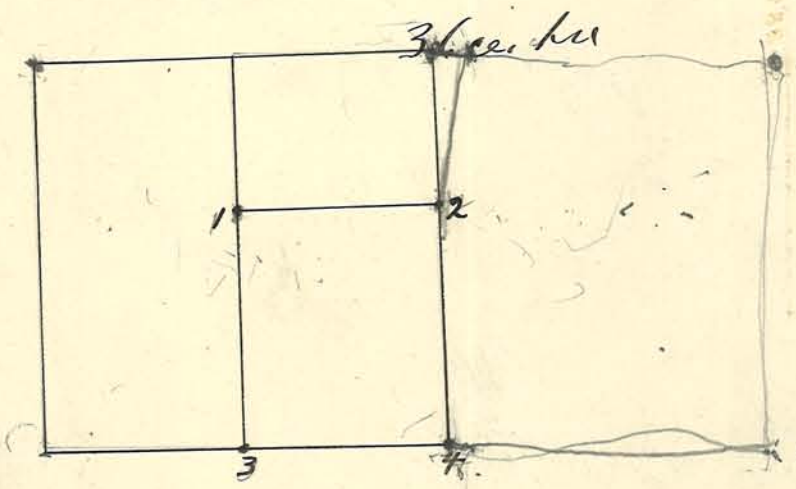

1 Stone Apple 18 S 27° 30 W 119 ft
2 " WO Stp 30 N 56 E 49.3 ft
3 " W cherry 20 N 63° 48 E 198
4 " Rock W 5.5 ft E on line


ription:
Quarter of the Southwest Quarter of
North, Range 4, West of the Second
liana, described as follows, to wit: Beginning
said Southwest Quarter of the South a
ction 27, and running thence West along
7.9 feet, thence North 187.3 feet to the South
Lafayette Union Railway, thence North
d South Right of Way line 768.3 feet
the Dayton Free Gravel Road,
said Southwest line 222.9
said Southwest Quarter
of said Section 27,
East line 434.2
ing, containing
ale that
Quarter of
and Sec-
the
N 59°22'E
(1.02 A)
27
33
740
R.Y.
768.3 Ft
AFAYETTE UNION
on Gas Pipe
27.9
34.1
STONE
DAYTON F.G. ROAD
222.9 Ft
STONE
North
Scale:
100' = 1 inch
7.98 Acres
434.2 Ft
827.9 Ft
Stone Found
SE Cor. SW4 SW4
Sec. 27, 23, 4
Gas Pipe
.24 S 27°35'E 51.8 Ft
SW4 SW4 Sec. 27, 23, 4, as surveyed
's Record D, page 308, at instance of the
October 18, 1902
Mitchell W. Melfer,
County Surveyor

Part of ... Quarter of the Southwest Quarter of
Section ... North, Range 4, West of the Second
Princip... Liana, described as follows, to wit: Beginning
at the ... said Southwest Quarter of the South a
west ... ction 27, and running thence West along
the South ... 7.9 feet, thence North 187.3 feet to the South
Right of W... Lafayette Union Railway, thence North
59° 22' E... South Right of Way line 768.3 feet
to the South ... the Dayton Free Gravel Road,
thence Southe... said Southwest line 222.9
feet to the E... said Southwest Quarter
of the Southw... of said Section 27,
thence South... East line 434.2
feet to the pla... ing, containing
7.98 acres ... all that
part of said S... Quarter of
the Southwest ... said Sec-
tion 27 which lies ... the
Dayton Free Gravel R...
the South Right of Way
aforesaid and East of ...
East line of 15 acres off ...
West side of all that part ...
of said Southwest Quarter ...
of the Southwest Quarter ...
of said Section 27 which ...
lies South and West of ...
the said Dayton Free Grav...
Road. —

Plat of Survey of ...
and recorded in ... SW4 SW4 Sec. 27, 23, 4, as surveyed
Krabbe E... ...'s Record D, page 308, at instance of the
October 18, 1902.
O. N. Benson } chain...
Ed. Gault } ...
Mitchell W. Melfer,
County Surveyor.

May 18 1922
I set off 2 Acres marked A
on plat sold by Mr Randolph
A G Arnold
Sep Co Sur.

PLAT OF SURVEY in SW4 sec. 27, 23, 4

MADE FOR JAMES RANDOLPH
APRIL, 4 1912
Recorded in Book D, Page 308
Surveyors Records Tippe Co.
A. G. Arnold Co. Sur.

(See Also Page 302)
Same Record

E

J.B.S.

102086 1899

DEPARTMENT OF THE INTERIOR,

GENERAL LAND OFFICE,

WASHINGTON, D. C., August 17, 1899.

ADDRESS ONLY THE COMMISSIONER OF THE GENERAL LAND OFFICE.

Subject: County surveyor's questions.

Mr. Melville W. Miller,

Lafayette, Indiana.

Sir:

Your letter dated August 10, 1899, asking for proper distance along north boundary of section 19, Tp. 21 N., R. 3 W., 2nd Principal Meridian, Indiana, when distance between section corners measures 80.58 chains instead of 81.48 chains as given in field notes, is answered by the marked paragraphs on pages 9 and 16 of General Land Office circular, dated October 16, 1896, a copy of which is enclosed for your information.

Very respectfully,

W. A. Richards

Commissioner.

Original measure	New Meas	Original dist.	New dist
+81.48	80.58	40.	39.50
81.48	80.58	20.	19.76
81.48	80.58	21.48	21.24
81.48)	(80.58)	81.48+	80.58

74-313

Plat of Survey in the W² of 32 & E½ of 31
Township 22 North Range 5 West.
Made at the instance of Hamilton Crouse

Oct 29 .1902
M W Miller C S
O N Benson Dep.

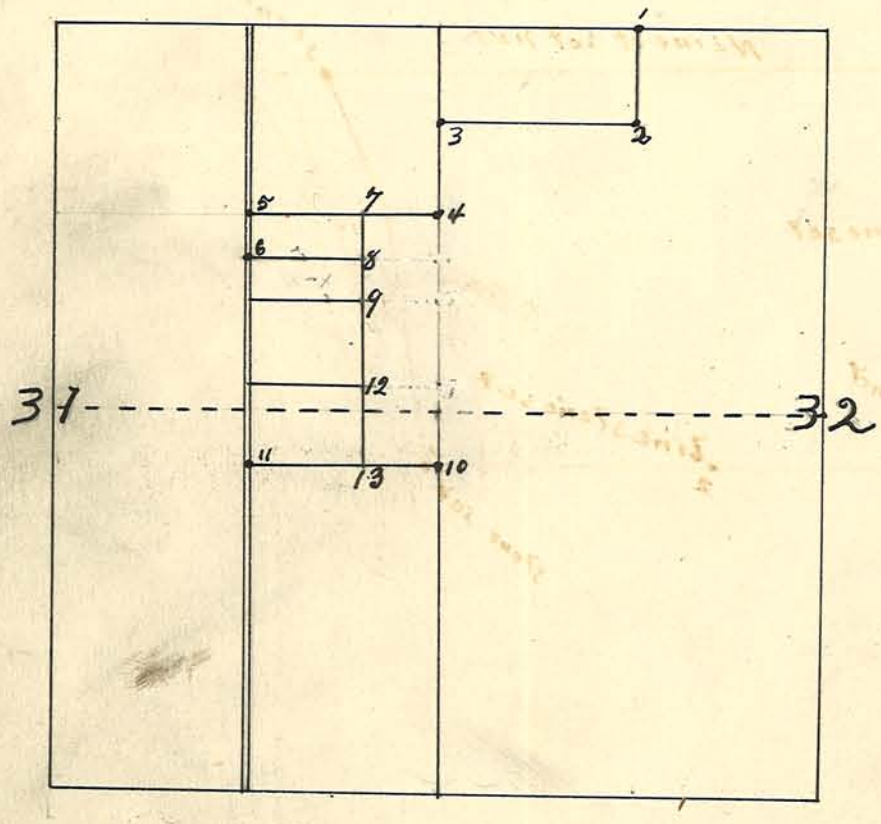

Corners
1 & 2 Stones found
3 Stone W. Elm 24 S 29 W 44.5 ft
5 " Locust 30 N 41 W 33.2
6 " Sugar S 81½ E 37.3
7 " Elm S 16½ E 65 ft
4 & 11 Stones found
10 Stoke
9 "
8 12 13 Stones only No Witness

Plat of Survey made in School lot No 7 Sec 16-23-4
made of the instance of Chas. Struble

Chas. Struble { Chainman

Oct. 31, 1902

M. W. Miller C. S.

O. M. Benson Dep.

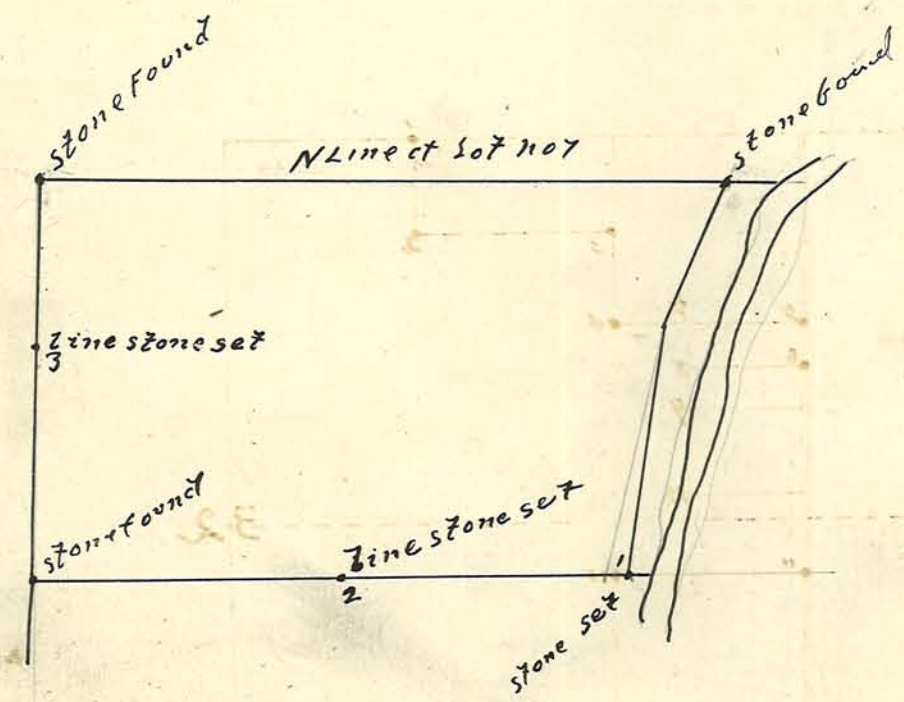

1 set stone No witness
2 " " apple S 45 W 6 ft
3 " " South of NW cor. 209 ft

27

Plat of Survey in Sec 31 Township 23 Range 4 West
Made at the instance of C.J. Laramore

Oct 29 1902

M. W. Miller C.S.
O.N. Benson Dep

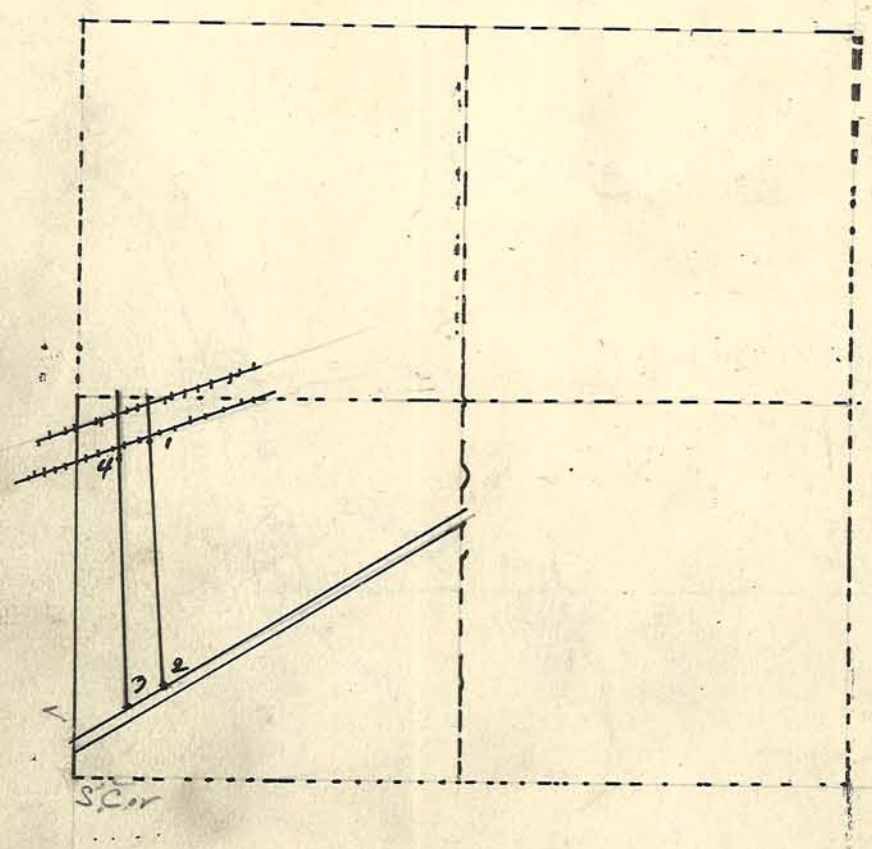

1 Stone set oak 16 S 80 E 15.1 ft
2 Stone found
3 Stone set no Mitiss
4 R R fletch Plate driven in ground

Plat of Survey in S.W.4 of Sec 22 & S.E.4 of Sec 21
Township 23 North Range 4 West.
Made at the instance of P Hengen
Ed Gualt } Chainmen
Burt Curtis }

O M [illegible]
Nov 1[illegible] 1902
[illegible]



Plat of Survey in SW4 of NE4 of Sec 33 Township 23 North Range 4 West made at the instance of

Nov 22 1902

M W Miller C. S.

O M. Benson Dep.

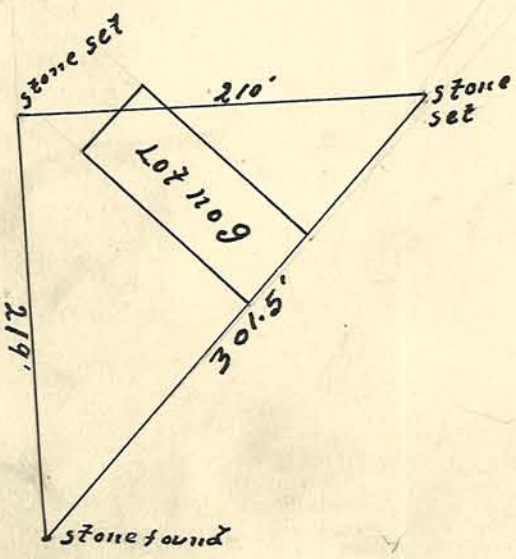

Plat of Survey made at the instance of Seymour Gay
in Sec 1 & 2 - 22 - 6

Chairman { Andy Nelson
Geo Humbert

M W Miller C.S.
O.N. Benson Dep

Plat of Survey of 2 acres of land in the N W cor of the S. W 4 of Sec 28 Twp 22 north of Range 5 West made at the instance of J. C. Griffin of ten 10 days notice Andy Nelson chainman

Feb. 25, 1903

M. W. Miller C.S.

O. M. Benson D.C.

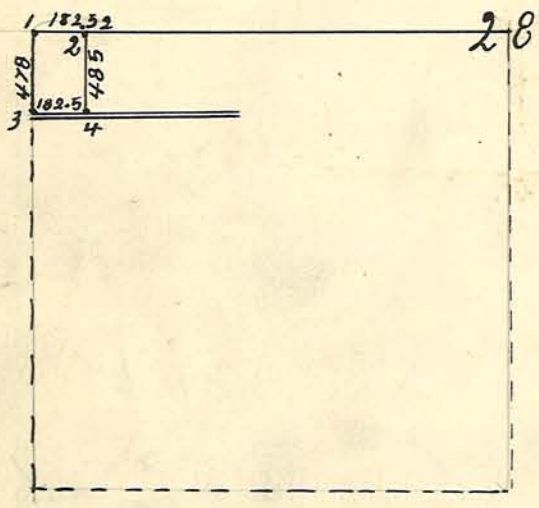

Corners

1 Stone found
2 " Hickory 12 N 37°40' E 20 ft
3 " B.W. 10 N 11 W 38.3 "
4 " Triple Elm 20 N 62° W 32 "

Plat of Survey made in Sec 34 Township 23 Range 3 West
made at the instance of H D Hoofman

Apl, 22, 1899

M W Miller C.S.

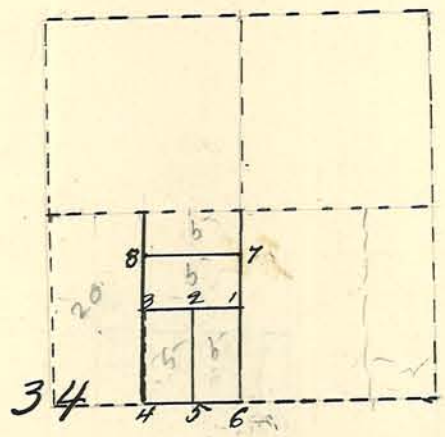

Corners

1 Stones found
4 Stones set Hickory 18 h 59 18 W 60.6
5 " " Stone "W" S. 16.1
2 " " W.O. 14 N18° E 25.7
7 " " Evergreen S W 52.7
8 " " No witness

Plat of Survey in 36-24-5 made at the instance of Mr Davidson Nov 24 1899

M W Miller C.S.

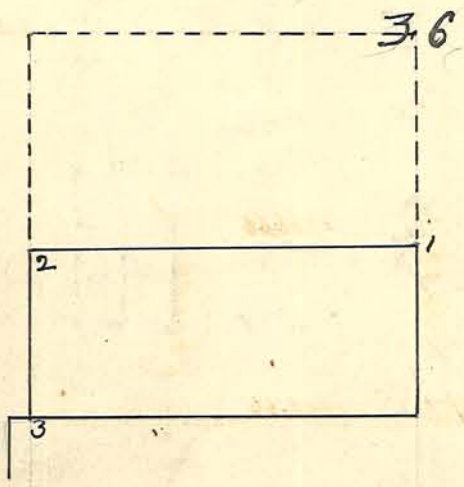

1243 Stones Set

Plat of Survey in Sec 7 - 21-5 made at the instance of Wm. Howey Dec 8 1899

M W Miller C.S.

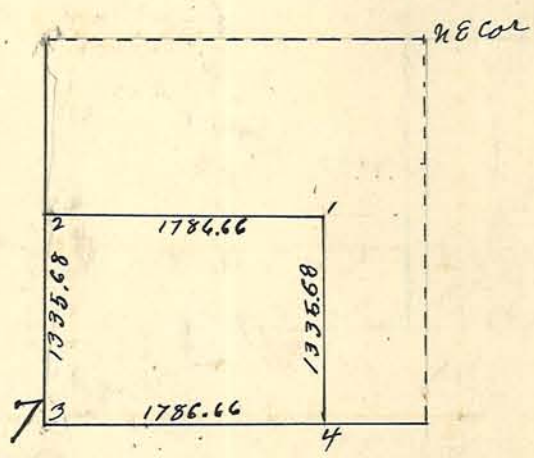

Plat of Surrey in Sec 13 Township 24 North of 5 West
Made offr at the Instance of Chas. Swaynie after 10 days
Legal Notice and 3 weeks Advertising in News Paper

Andy Nelson } chainer
Charles Cole

Mar 16 1903

M W Miller C S
O N Benson Dep

PROOF OF PUBLICATION

STATE OF INDIANA, } SS: ..... Court of said County,
TIPPECANOE COUNTY. }

to ..... Term ..... 1 .....

NOTICE.

State of Indiana, Tippecanoe County, ss:
To Jane Wellington.
You are hereby notified by me, a land owner in section thirteen (13), township twenty-four (24), north of range four (4) west, of second principal meridian Indiana, that the County Surveyor of said County of Tippecanoe will survey the north and south division line between land owned by you and the undersigned, which survey shall be for the purpose of permanently establishing the division line separating the land owned by you, from the land owned by me, and located in said section, township and range aforesaid. The survey to begin at ten o'clock A. M. on the 16th day of March, 1903. Dated this 16th day of February, 1903.
CHARLES SWAYNIE.

Chas Thompson

~~F. R. Letiker~~ J C Pierce ..... Being duly sworn, upon his oath, saith:
the ~~publisher~~ assistant bookkeeper of the HOME JOURNAL, a Weekly Newspaper of general circulation, pr
published in the City of LaFayette, in the County of Tippecanoe, and State of Indiana; that
of which the attached is a true copy, was published in said paper for 3 times, the first
publications was on the 19th day of February 1903, and the
the 26th day of February 1903, and the third on the 5th
March 1903, and the fourth on the — day of —

J C Pierce

Subscribed and sworn to before me, this 7 day of March

My Commission Charles E. Thompson
Expires December 9 1903 Notary Pub

$ 7.00 Printer's Fee.

RECEIVED OF ..... the sum of .....
Dollars, being Printer's Fee for publishing above notice.

HOME JOURNAL PRESS, LAFAYETTE, IND.

3 500 stone [illegible] 3'
4+5 " found

Plat of Survey in Section 2 ~~22~~ 23 North of Range 4 West
Made at the Instance of David Miller

Cloyd Hill } Chairman

Wm W Miller C.S.
O N Benson Dep.

23

Plat of Survey Section 2 ~~22~~ North of Range 4 West



Plat of Survey of Lot 14 Montmorenci Sec 6-23
made at the instance of Andrew Thomas.

Mar 25, 1903
M W Miller C.S. O.N. Benson
Dep.

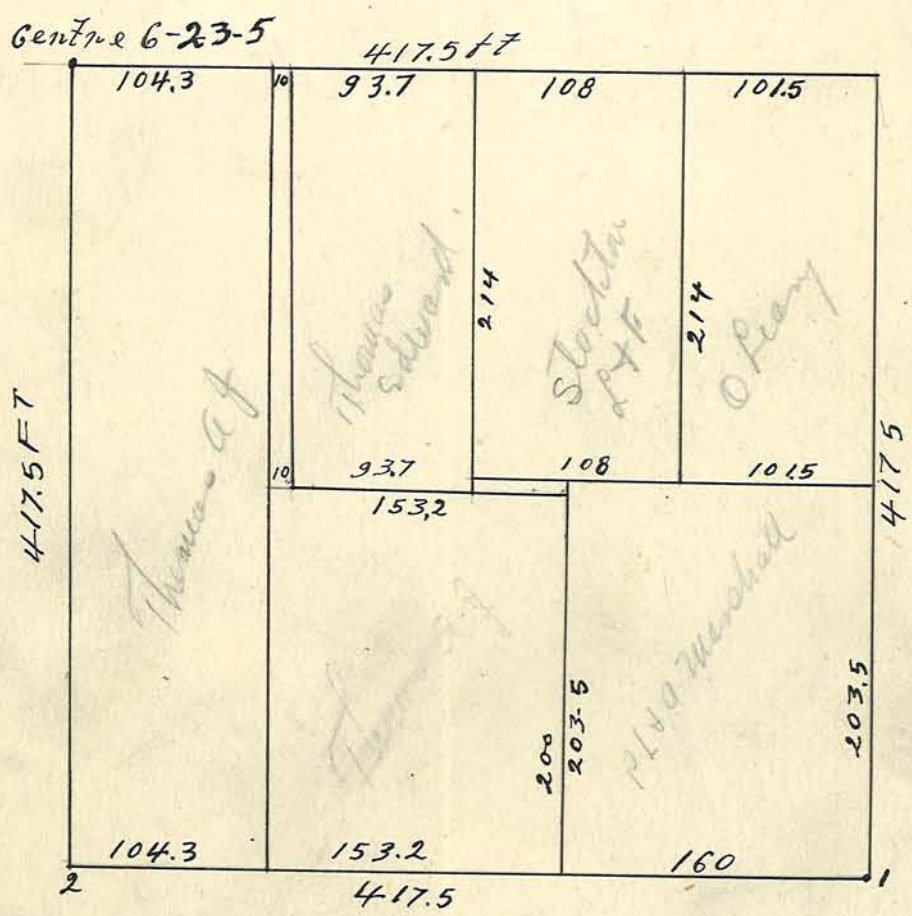

1 Stone Syc 12 S 9 E 28.5 Ft
2 " Grear's House N.W. cor S 64° E 80 Ft

50 2/3
105
825.0

Plat of Survey in Sec 35 Township 24 Range 5 West
ade at the instance of Sillas Moorehouse after 10 days
tice
Ed Goult } chairmen
Luke Robinson }

M. W. Miller C S
O. N. Benson Dep.

ller C S
Benson Dep.

Plat of survey, N.E. 1/4 Section 27. Township 19. Range 3 West.

(1.) Made at the instance of Marion Prince and A. S. Parks.

(2.) Made at the instance of A. S. Parks, George Wilson, R.W. Cussell and G. M. Lane.

March 28- 1903.

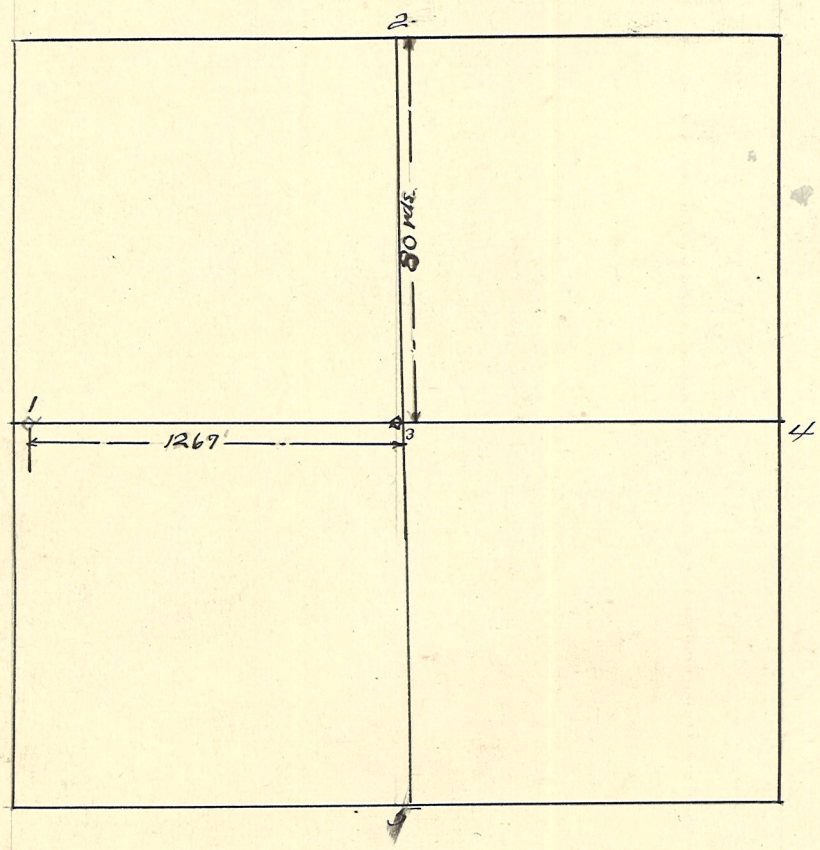

3. Stone found.
4. Stone found.
1. Stake set 1267 feet west on line.
2. Stone set 80 rods north on line. Black Walnut 12" diameter N 84, 75 West 58 Links.

Plat of Survey of Pto. of lots 1 & 2 in Harveys Subdivision of Lot 23 original Plat of Chouney

M. W. Miller C.S.
O.M. Benson Dep.



Plat of a survey of a part of the S.W. 1/4 of the N.E. 1/4 and a part of the N.W. 1/4 of the S.E. 1/4 of sec. 11, T. 23 N., R. 3 W., made on the 17th of Apr. 1903, at the instance of Raymond Hartwick and Esther Felix and Loeb & Hene.

Solomon Birkhalter } Chainmen
Mr. Leslie

O. N. Benson, C.S.
T. J. Bell, Dep.

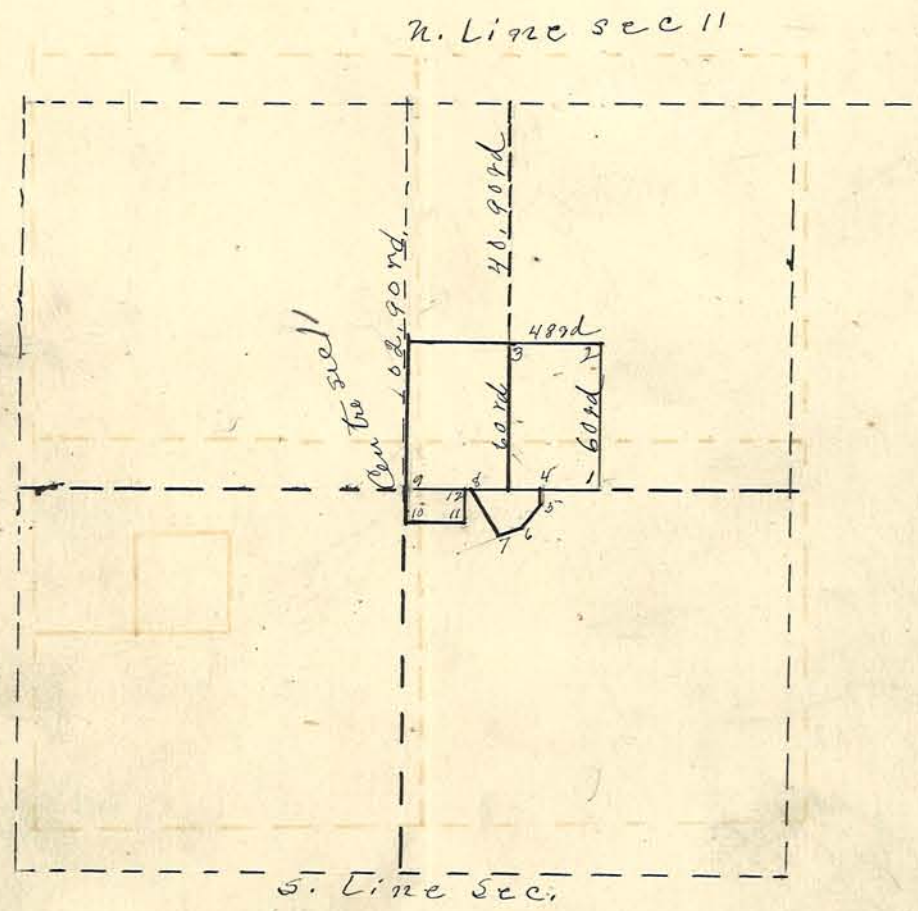

Corners:

1. set stone, Bl. Walnut
2. stone set, no witness.
3. " " " "
4. stake
5. "
6. "
7. "
8. "
9. found stone set.
10. set stone
11. stake
12. stake

Plat of a survey of the N. E. ¼ of the S. E. ¼ of Sec. (17) T. 21 N. R. 4 W. made at the request of Wm Inskeep and Colonel Leaming, for the purpose of setting off a tract of land in the S. W. corner of said tract above named.

Solomon Birkholtz, Ch.
Wm Inskeep

O. N. Benson, C. S.
F. J. Bell, Dep

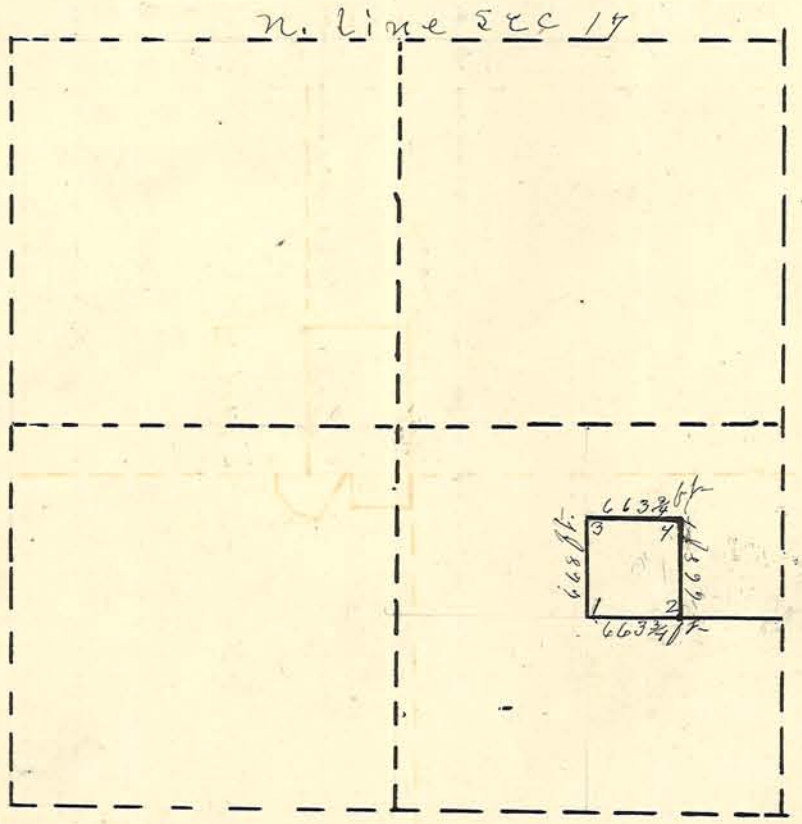

Corners:
1. stake
2. "
3. stone set, stone 10 ft. E
4. stake

Plat of survey of the N. 1/2 of Longlin's Reserve. made at the request of R. A. Stigman, establishing the N. E. and the S. E. corners of a 45 a tract, March apr. 20, 1903.

N. O. Benson C. S.

T. J. Bell, Dep

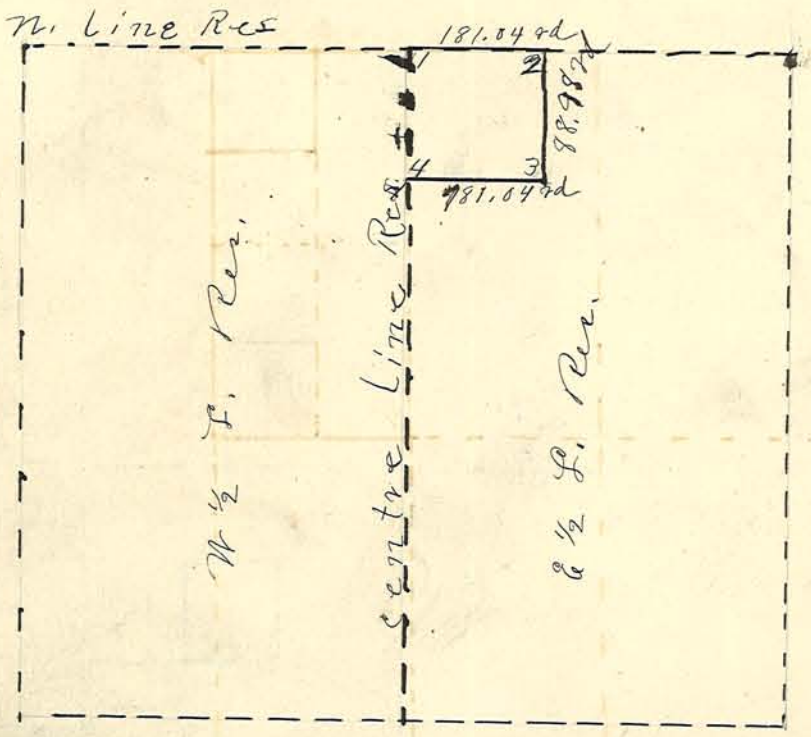

Corners:
1. Found stone set.
2. Set stake
3. Set "
4. Found stone set.

Plot of survey of E½ of the N.E.¼ sec. 20, T. 21. N. R. 3. W. made at the request of Wm. Inskeep and Colonel Leaming, for the purpose of dividing the N.E.¼ of the N.E.¼.

Sol. Birkholler } Chairman
Wm Inskeep }

O. N. Benson - C. I.
Apr. 21, 1903
T. J. Bell Dep

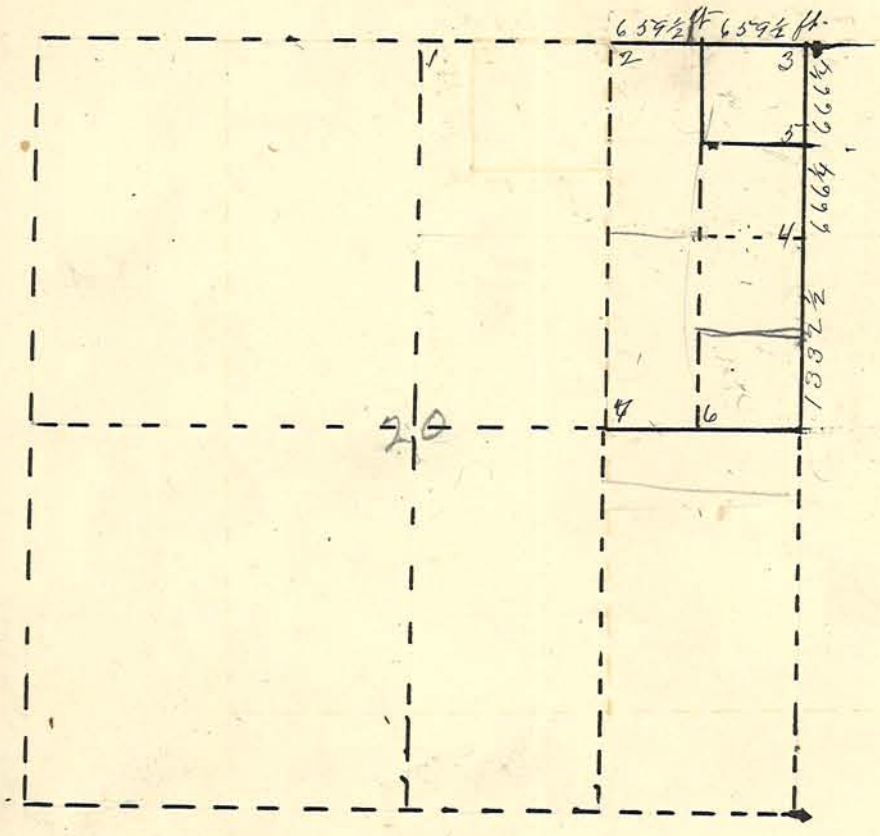

Corners:
1. found stone
2. " "
3. set stake
4. set stone
5. set " , Hedge S. 13 ft.
6. found stone set
7 " " "

Plot of survey of the S.E. ¼ of the S.E. ¼ of section 24, T. 23 N. R. 6 W., made at the request of Max Bevri for the purpose of establishing the north line of said tract.

C. N. Benson, C. S.
T. J. Bell, Asp



Corners:
5. found stone set
2. " " "
7. " " "
6. set stake in marsh.
1. set " Hickory 18 N 2° E 18 ft.

Plat of Survey of Part of Lot No 7 in addition to West Lafayette made at the Instance of A. M. Tobias May 6 1903

O. M. Benson C.S.

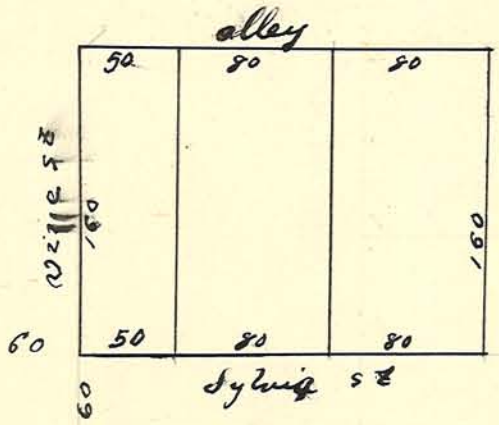

Plat of a survey made for Anthony Myers and Albert Bartholomew, in section nineteen (19) township twenty-one (21) range three (3) west, for the purpose of locating the north line of the S.W. 1/4 of the S.E. 1/4 and the S.E. 1/4 of the S.W. 1/4, made on the 23rd of May 1903, both parties being present.

{Solomon Birkholter
{Al. Bartholomew} Chain.

O. N. Benson C. S.
per. T. J. Bell - Dep.

May, 23, 1903.

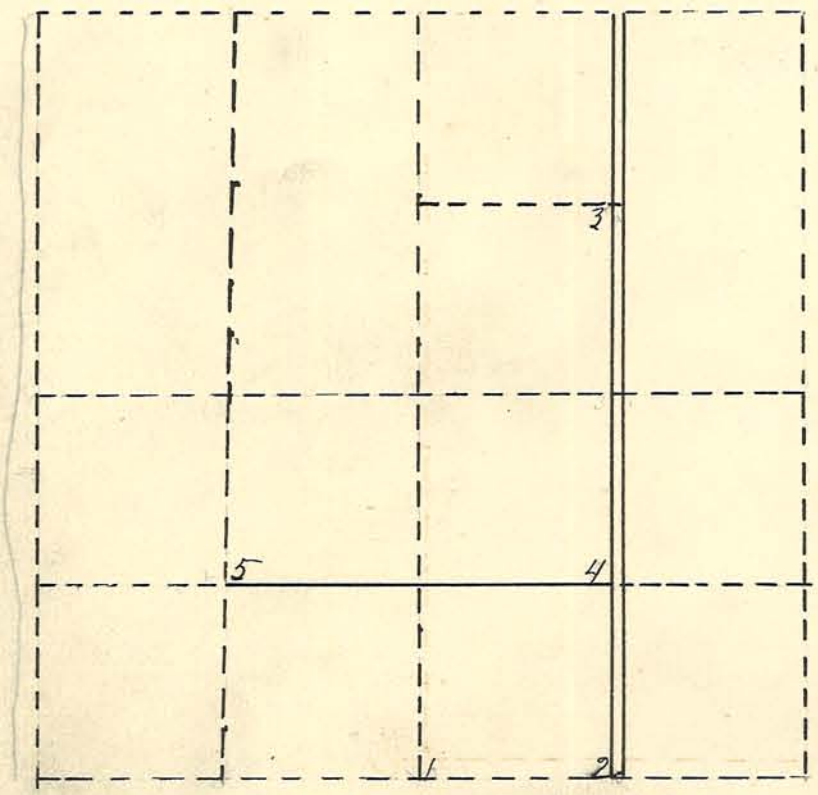

Corners:—
1. Stone found, located
2. " " "
3. " " "
4 Stone set, no witness,
5 Stone found

Plot of a survey made at the request of the Klondyke Cemetery Association, for the purpose of laying out an addition to the grounds setting off 1/2 of an acre on the north as a new addition; the same being a part of the North west quarter of Section two (2) T. ~~24~~ 23 N. R. 6 W.

Completed July 9, 1903.

C. N. Benson, C. S.
per. T. J. Bell, Dep

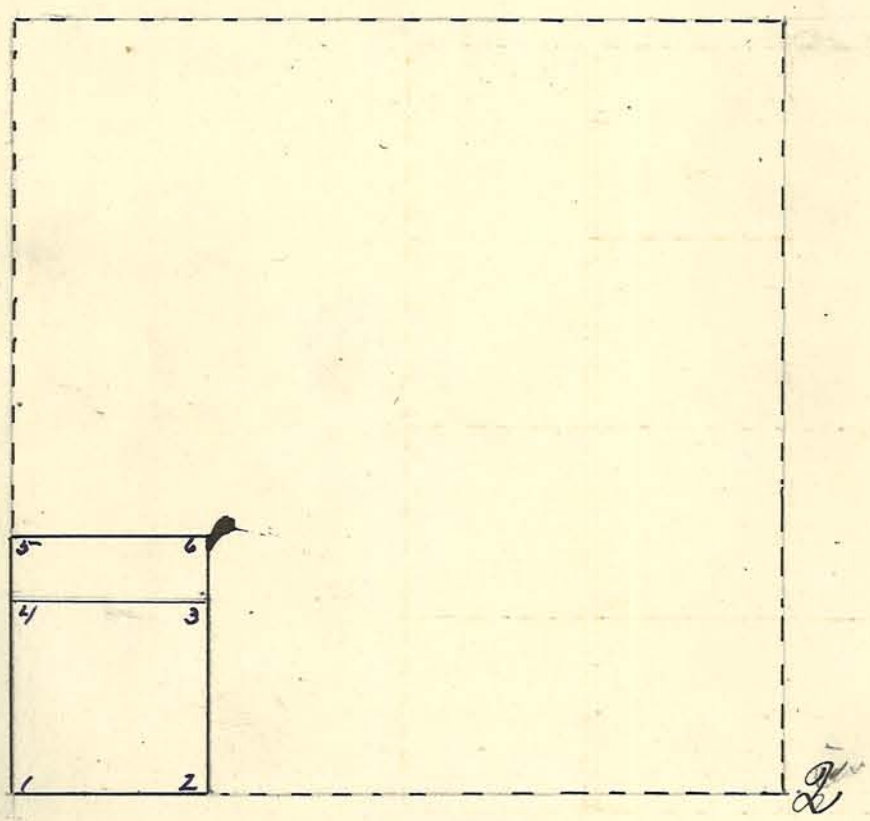

Corners:
1, 2, 3, 4, 5 & 6, Iron Pipe drove.

Plat of a survey made in the north-east quarter of section nine (9) township twenty-one (21) north, range three (3) west, for the purpose of establishing the line and corners between the east and the west half of said north east quarter. Survey made at the request of Frank Yountd and Wm D. [illegible]orte, both parties present and consenting.

Marshall Grover and Mr. Morrison, Chainmen.

F. Yountd, Flagman,
Aug. 28, 1903.

O. N. Benson, Co. S.
Thos. J. Bell, Dep.

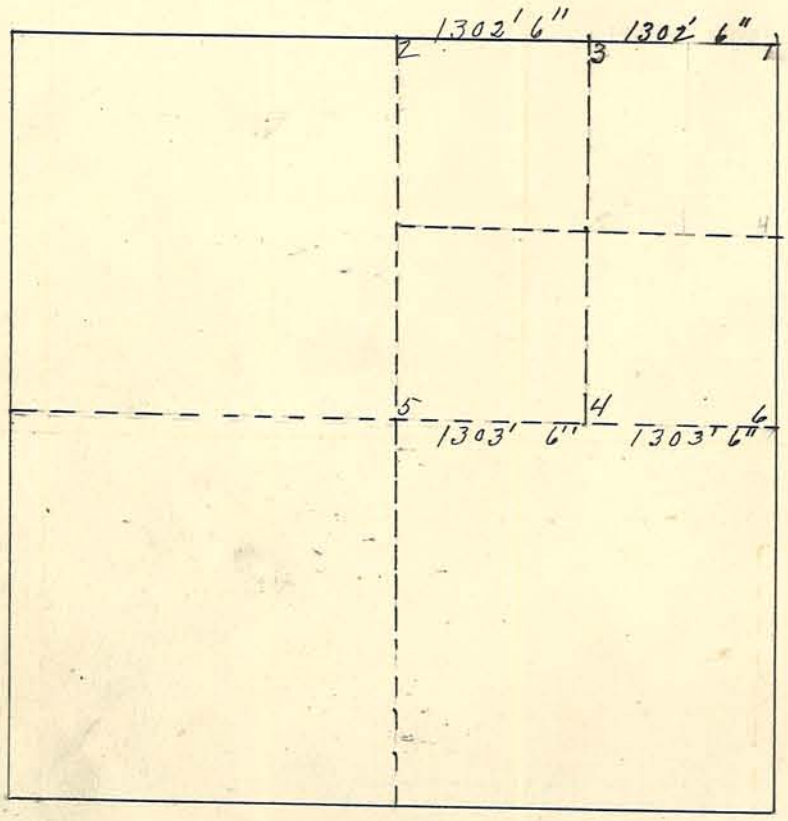

Corners: 1. found stone set,
2. " " "
3. set stone,
5 & 6 found stones set
4 set stone.

Plot of a survey made in the North west quarter of section thirty-one (31) township twenty two (22) north, range three (3) west. at the instance of Absalom Nicewonder; ten days notice having been given and all parties being present, the survey was made on the 17th day of Sept. 1903. The survey was made for the purpose of defining the boundary and locating the corners of a nine acre track as marked in plot.

Ms. Kirkpatrick } Chainmen
" Nicewonder }

C. N. Benson C.S.
T. J. Bell, Dep

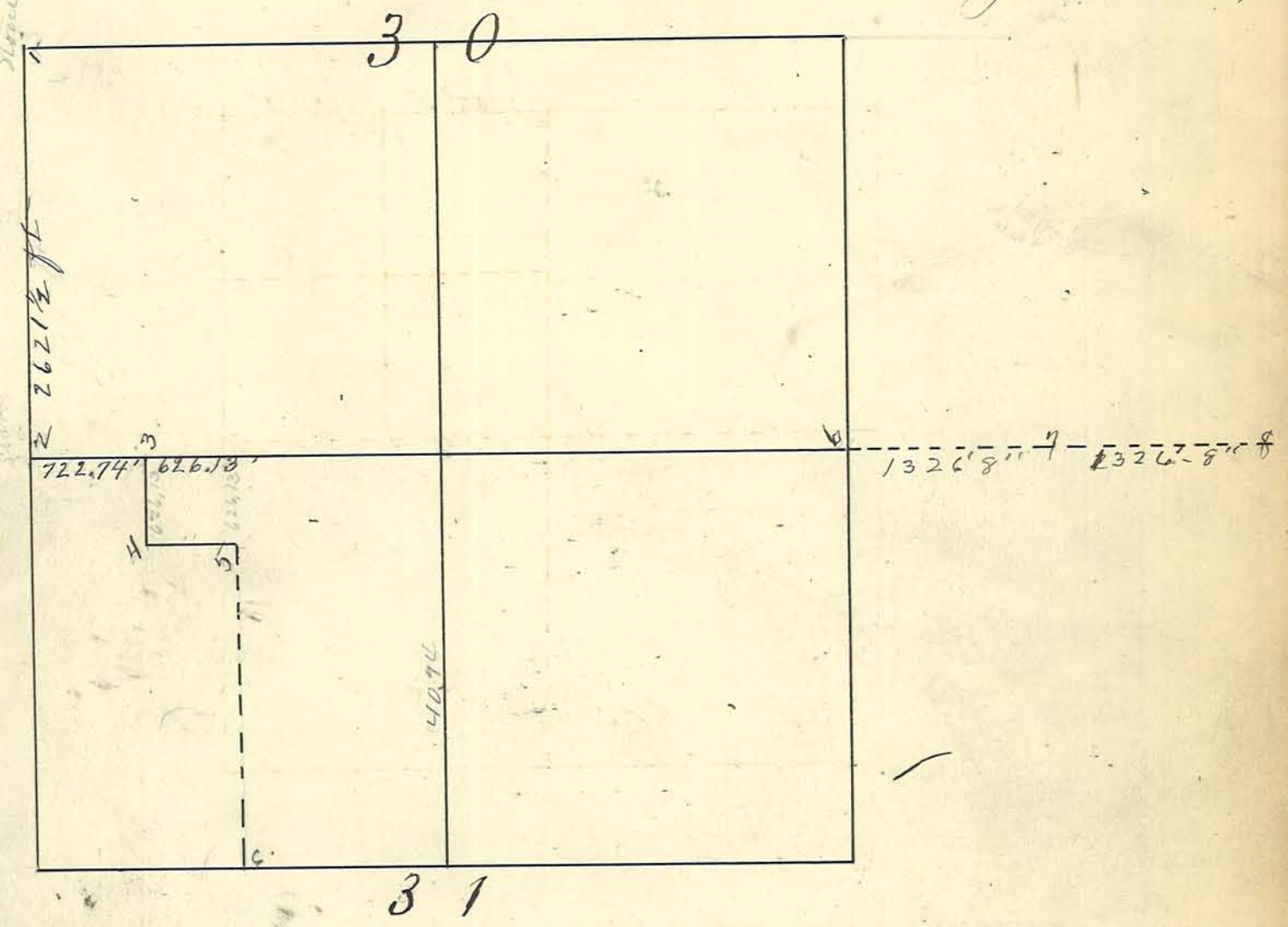

1 found stone located
2 Located from 1 & sec cor N of 1
3 Set stake
4 Set stake
5 Set stake
6 Located from two stones east

Plot of a survey made in the south west quarter of section twenty-seven (27) and the north-west quarter of section thirty-four (34) township twenty-one (21) north, range three (3) west, for the purpose of locating lines and establishing corners dividing the east and the west halves of said quarters; also setting off 26 acres off the south end of the east half of the north-west quarter of section 34. Ten days notice having been given, and all parties consenting, the survey was made on the 2nd day of Sept, 1903. Made at request of Mr. Harmison.
Elmer Wall & Noah Harmison, Chainmen

A. M. Benson, C. S.
L J Bell Dep

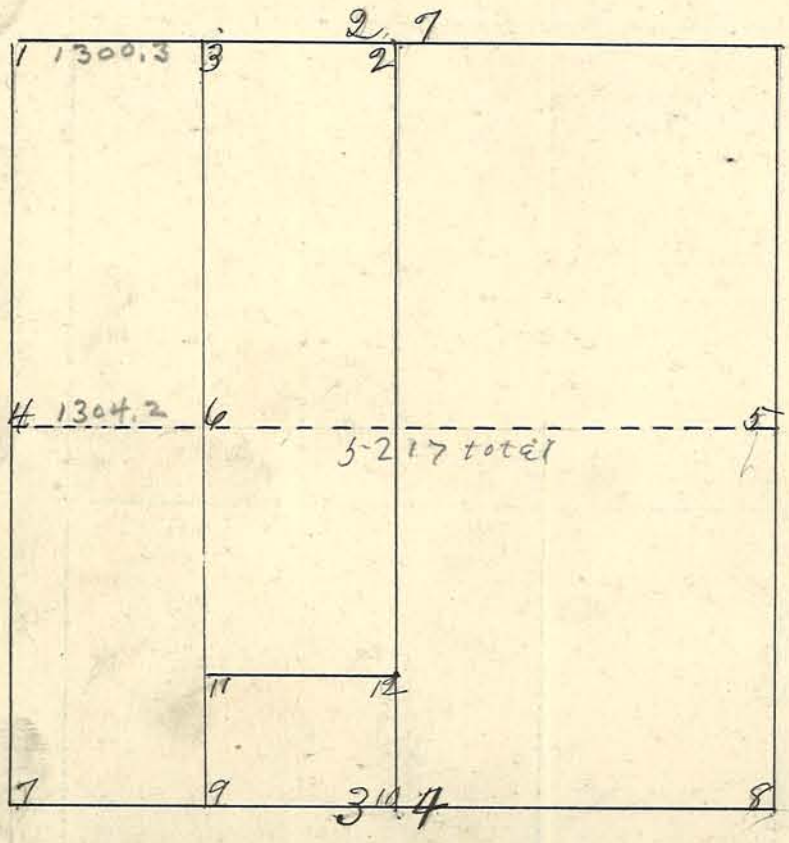

Corners:

1 2 4 5 7 8 found stones set.
3 set stone No witness.
6 set stone " "
9 set stone " "
11 set stone " "
12 set stone " "

Measures:

1 to 2 2600' 8"
1 to 3 1300' 4"
4 to 5 5217
4 to 6 1304' 3"
7 to 8 5248
7 to 9 1312
9 to 11 865' 3"
10 to 12 865' 3

Plat of Survey of part of the town of Amorous
sec 16 twp 24 Range 3 North
made at the instance of Mrs. ~~Alonender~~ Alexandre

Sept 19 1903



Plot of a survey in the north-east quarter of sec. 10, township twenty-one north, range three west, made at the request of O. D. Mitchell, ten days' notice having been given and all parties present and consenting. Survey made for the purpose of establishing the lines between the N. E. ¼ and the N. W ¼ of the N. E. ¼ of sec. 10. Also subdividing the N. E. ¼ of the N. E. ¼, as indicated

Jno. McLaughlin & Sam Lucas, Chainmen

Sept. 4, 1903.

O. N. Benson, C. S.
F. J. Bell, Dep.

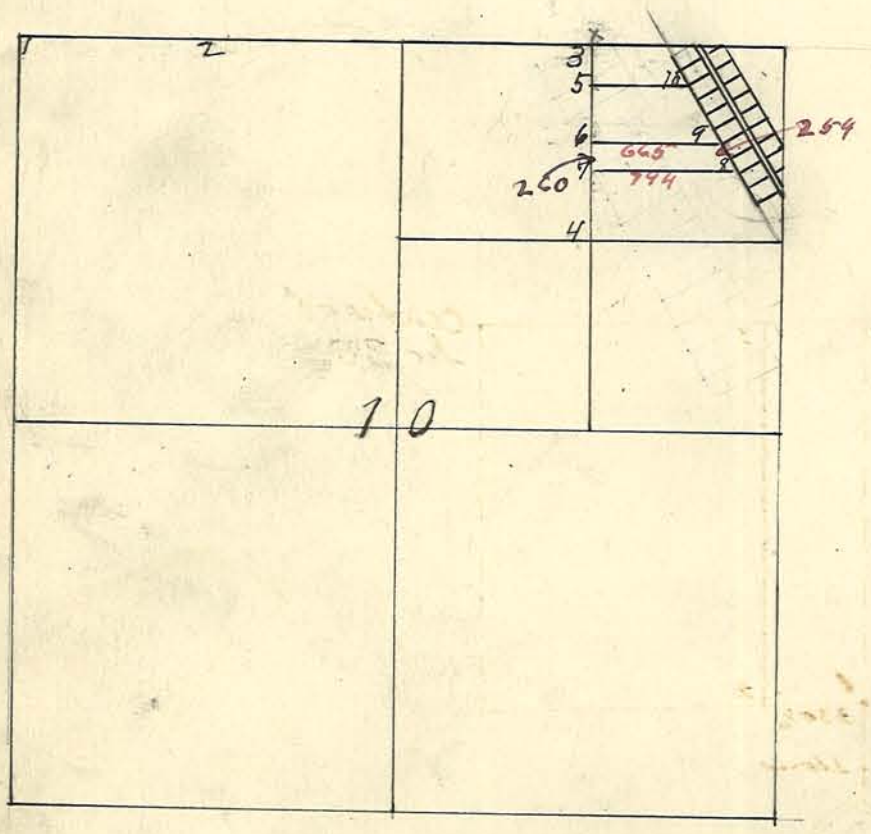

April 29 1927

surveyed Tract 6.7.8.9.
for area and Description
found dimensions as shown
R. D. Myer Cosur.
A G Arnold Asst.

Corners:

1, 2, & 4, found stones set
3, Set stone W.O. 15", S, 70¼ E. 81' 4" — Stone S. of Road by small Cherry.
5. Stake
6. Set stone
9. Stake

Measures. 3 to 5, 181' 6"
5 to 6, 457' 10½"
6 to 9, 635' 3"

Plat of Survey of a part of S.W.¼ of Sec 35-23-4
made at the instance of J.W. Weihl

Burt Curtis Chairman
10 days Written Notice given to adjoining Parties

Sept 28 1903

O.M. Benson
C.S.

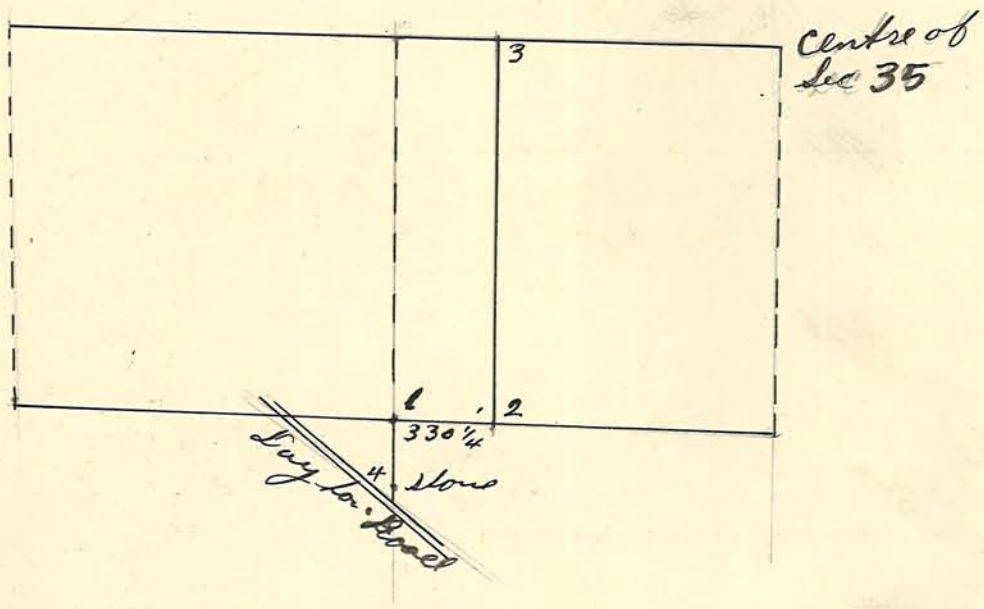

123 Stones Set at corners
4 " " on Line

Plot of a survey made at the request of Mr Mueller and Frank Parker, for the purpose of establishing the line and corners between the N. W. 1/4 of sec. 29, and the N. E. 1/4 of sec. 30, township 23 N., range 3 west.

O. N. Burson, C. S.

T. J. Bell & Dave Collehon, Chainmen

T. J. Bell. Dep.

Sept. 9, 1903.

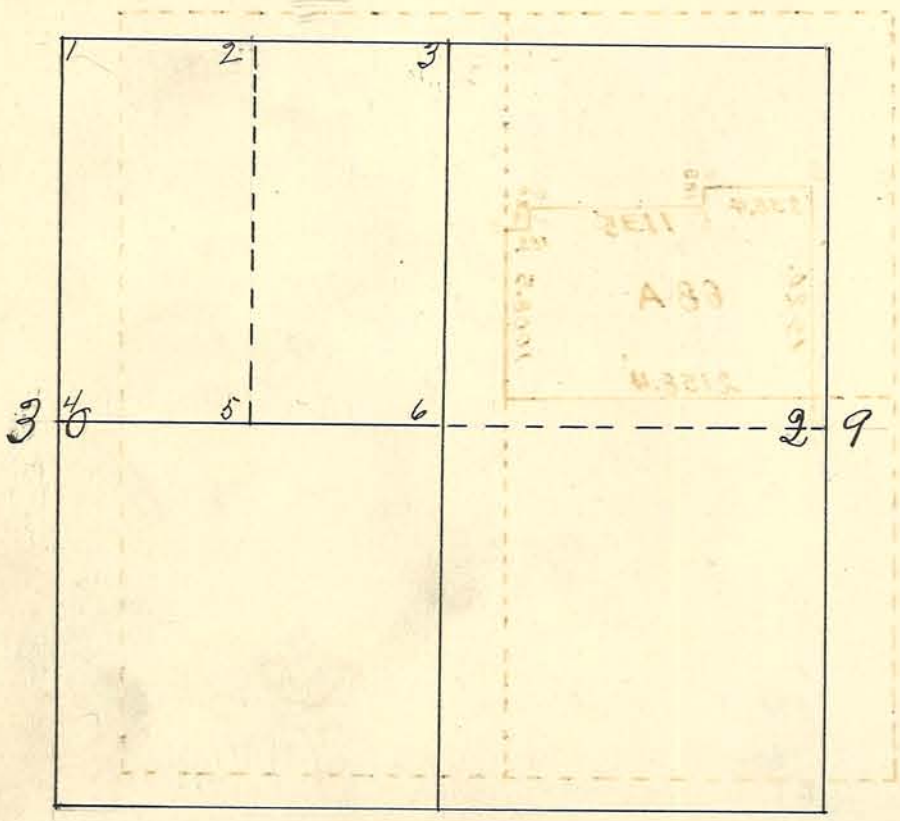

Corners:
1, 2, 4, & 5 found stones located.
3. stone set, W. oak 30, S 55½ E, 89½ ft.
6 stone set, Hickory 15, S 11½ E. 24 ft

Plat of Survey in Sec 1-22-5 made at the request of F P Bellinger for Wm Heath

David Callahan } Chainmen
Wm Heath }

May 13 1903

O. M. Benson C. S.

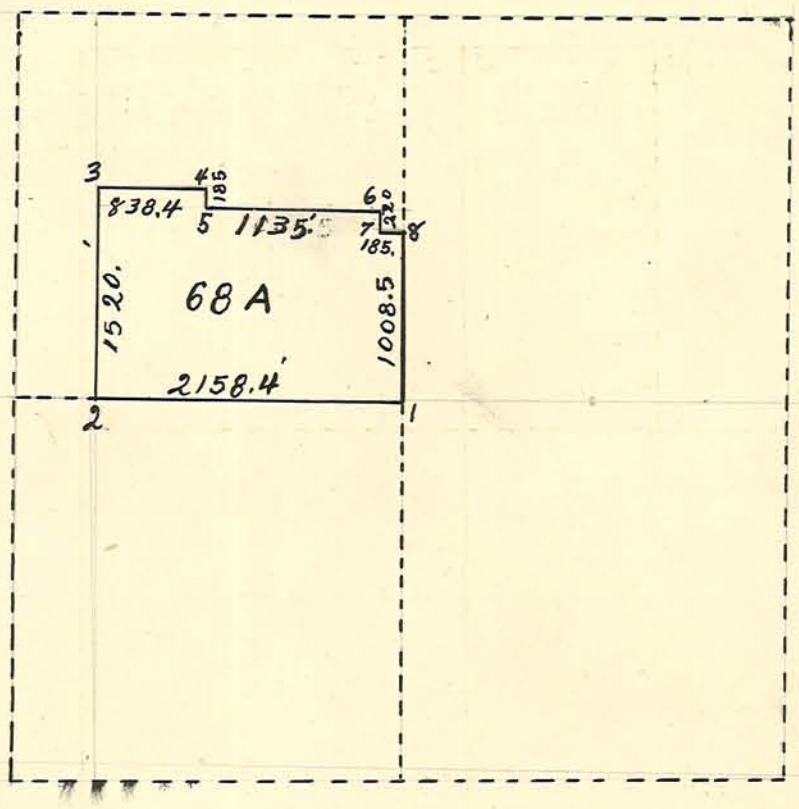

Corners 4+7 found
1 " 1,2,3,5,6,+8 Set

Plot of a survey made in the town of Dayton, N.W. sec 9. at the instance of Dr. McBride, Lawrence Nicely, Proff. Hooker and others, for the purpose of establishing the lines and corners of lots 4, 5, 6 and 7 in the plot, a part of

O. N. Benson C.S.

Sept. 14, 1903 T. J. Bell Dep.

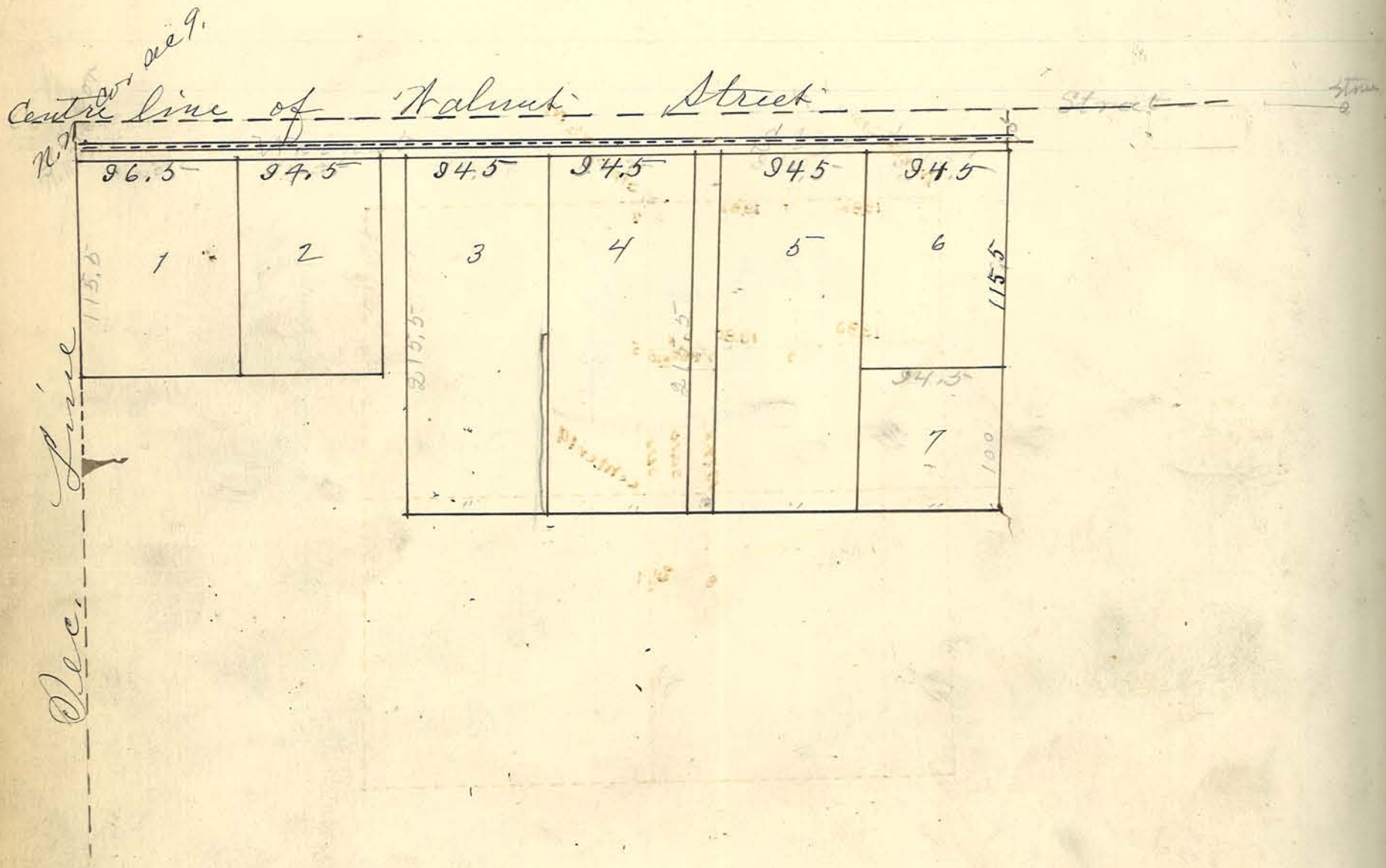

I think this plat is intended for Sec 14 Town 23 N Range 5 West.

Arnold.

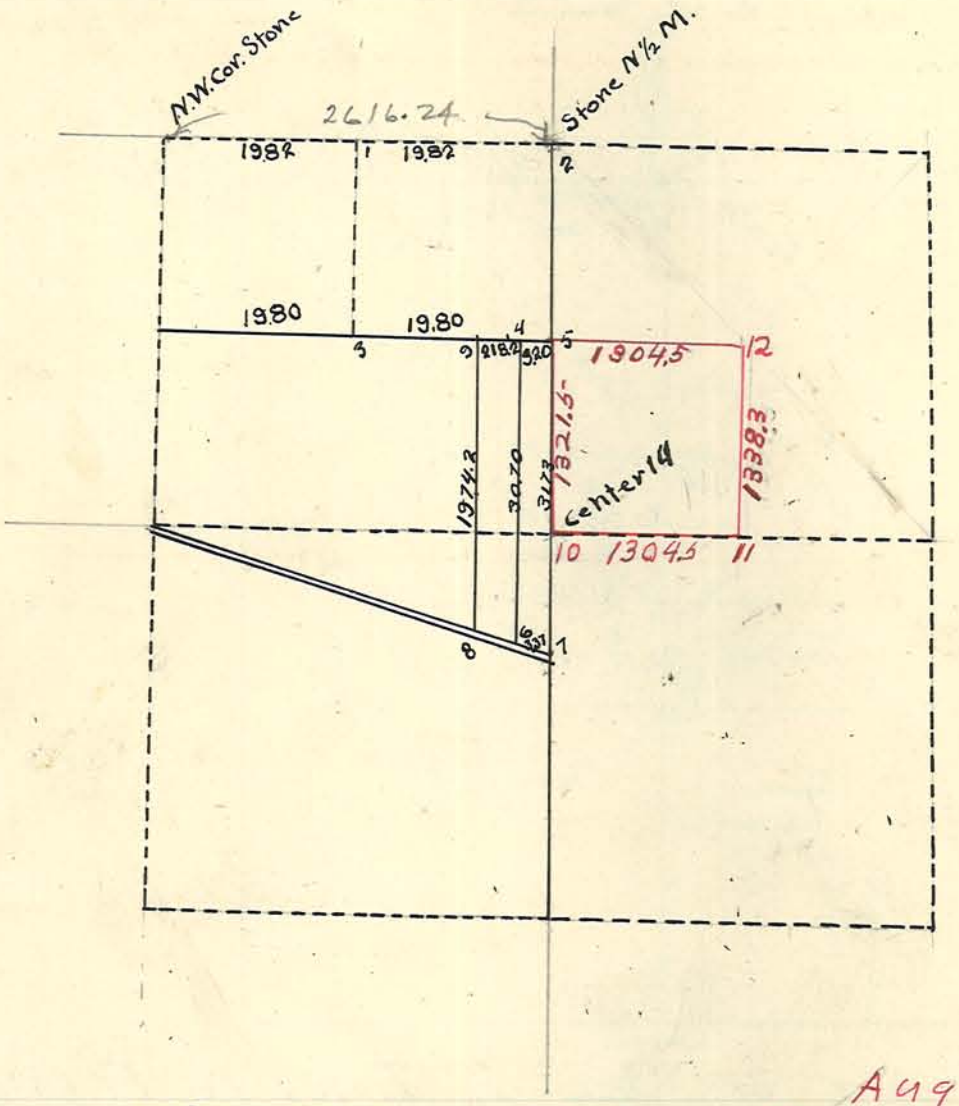

1 W Oak 20 N 18 3/4 E 74 1/4
" " 21 S 53 3/4 W 68
2 W Oak 24 S 12 3/4 W 31 1/2
" " 22 S 31 E 36
3 " " 80 S 43 3/4 E 74
Br Oak 12 N 53 3/4 E 28
4 Hickory 12 S 68 E 68
W Oak 27 N 28 W 46
5 " " 30 N 41 W 56
" " 5 S 7 1/2 E 26
6 " " 12 N 7 3/4 E 1.29
Bc Oak 12 N 49 W 37
7 W Oak 40 S 16 W 184 1/2
Hickory 75 N 1 E 1.03 1/2

Aug 20 1920
Set off tract in red Lines on Plat
Corners
5 & 10 stones found
11 & 12 1 1/4" gas pipe sec
E. C. Minton
Co. Surv
A. G. Arnold
Wm Perrin } chainmen.

November 11th & 12th 1903.

Surveyed in Section 1. Twp. 21 N. R. 3 W. for John M McDole and Vitales McDole to set off 28 Acres in the South end of the 73.94 Acre tract of land in the West 1/2 of the N.E. quarter of the above section. Present on Nov. 11th were John M McDole, Vitales McDole and John German. Present on November 12th John M. McDole and Vitales McDole.

See plat below for record of two corners A. and B. perpetuated and established by stones set with crosses on top and which had broken glass, crockery and slate buried beneath them.

I read deed to 73.94 acre tract and to John German's land.

David W. Stradling
Deputy-County Surveyor
Frank W. Johnson,
Rodman.

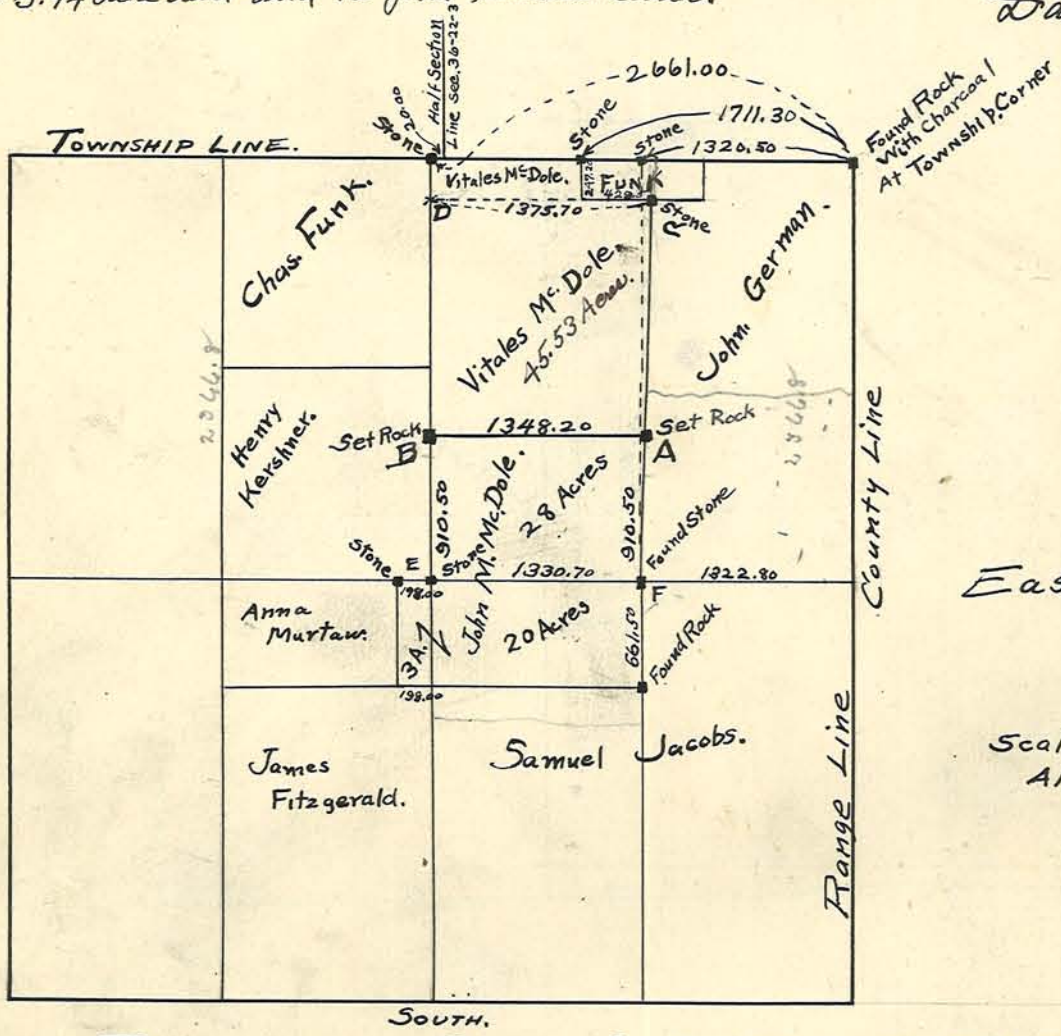

Scale 1200 Feet Per Inch.
All distances in feet.

PLAT OF SEC. 1. T. 21 N. R. 3 W.

E. F. C. D. = 73.94 Acre tract. C is established by a rock recognized as the corner by both parties. Deed to this tract calls for part of W 1/2 NE 1/4 Sec. 1 T. 21 N. R. 3 W. Beginning at S.W. corner of said W 1/2, thence east on line 82.48 rods to SE corner therof, thence north on line 143.44 rods thence west 82.48 rods to west line of said W 1/2 thence south on line to place of beginning. C is not on line between N.E. Corner and S.E. corner of said W 1/2. but 35.20 feet east of said line.

David W. Stradling,
Deputy County Surveyor,
Frank W. Johnson,
Rodman.

Plat of survey made in School Lot No. 6, Sec 16 - 23 - 4

Made at the Instance of George Hauch ten day's Notice being served on Chas. Struble.



1 Bolt. apple 14 S 83° W 102.2 ft.
2 " " 16. S 40 E 7.2 ft.

November 30th. & Dec. 1st. 1903.

Surveyed in Section 36 Twp. 22 N. Range 3 W.

10 (ten) days legal notice was served by John M. McDole representing Mary Funk on Vitales McDole, John App, Henry Kershner and Mary Funk. Surveyed to locate and perpetuate the center of the section (C. in plat below) Found witnesses to corner marked B in plat below, but no stone, so telephoned to Alvin Baker and visited William Holliday both of whom consented to set rock from those witnesses and paid their shares of cost of survey. see notes below for witnesses.

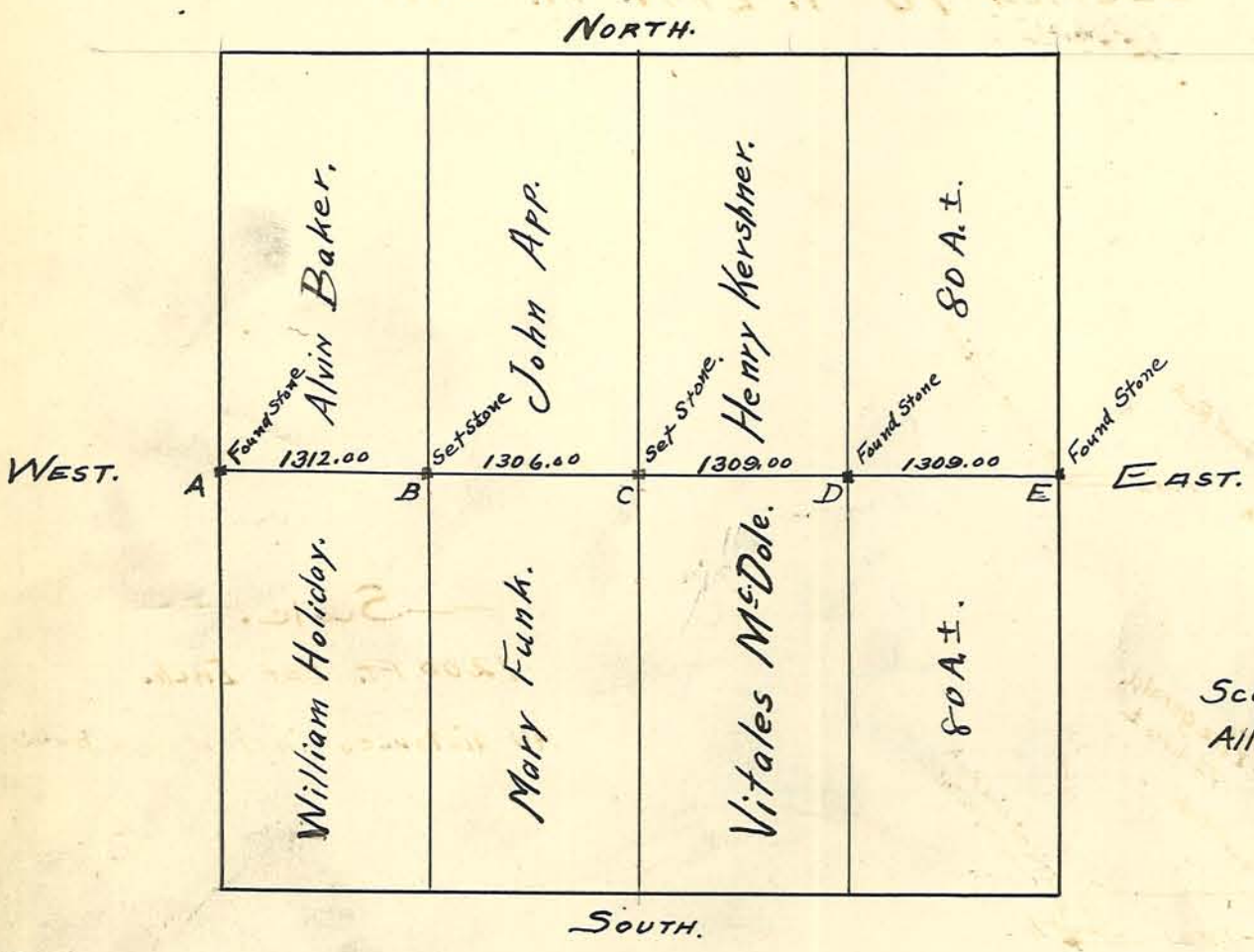

PLAT OF SEC. 36 T. 22 N. R. 3 W.

Witnesses.

A. Found Rock

B. Set Rock from old witnesses { Beech. 15" S. 69½° E. 19½ links (Record A. P. 234)
" New Witness = Rock 15' South in Fence Line { W. Oak Stump. 50" S. 82¼° E. 35½ " (Record B. P. 381)

C. Set Rock New Witnesses. { Rock 8 Feet North on Fence Line
Sewer Pipe 14 Feet East on Fence Line } both buried.

Coal and broken vitrified pipe placed under corner rocks at C. and B. No Crosses cut on rock as a natural mark was on rock at B. and rock at C. had a sharp point to it.

Vitales McDoel, John M. McDole, John App and Henry Kershner were all present and paid their shares of cost of survey.

David W. Stradling
Deputy County Surveyor.

Frank W. Johnson
Rodman.

November 30th, Dec. 1st. & Dec 2nd. 1903.

Surveyed in Section 10 T. 21 N. R. 3 W. for Chas. W. Funk by order of John M. McDole agent for Mary Funk, Administrator for Chas W. Funk.

Set Rocks at 3 corners of 29 acre tract (see plat below) in W. ½ S.W. ¼ of said section.

As the distance between the S.W. corner of section and the S.E. corner of the SW ¼ of section was short by 20 feet, I proportioned this 20 ft. shortage between the Chas. W. Funk tract and the Wm. Fitzgerald tract. also proportioned shortage of 8 ft. across North line of ¼ section between the above two tracts.

Ten (10) days legal notice was served on D.C. Murphy (in N.W ¼ sec 15) on W. Dehart (S.E. ¼ Sec 9) on Jacob Funk, on Wm. Fitzgerald, and on Chas W. Funk.

PLAT OF SECTION 10 T. 21 N. R. 3 W.



Found rocks at the four (4) corners of the W. ½ S.W. ¼ Sec 10-21-3.

Witnesses and New Corners.

A. Set Rock with cut on top
Witnessed by rock 23.00 ft east on line

B. Set Rock on top of broken tile. Rock had sharp point.
Witnessed by Rock 17.10 Feet West on line.

C. Set Rock on top of broken tile Rock had mark on top
Witnessed by Rock 20 Feet South.

Since the ¼ Section is short East & West all the tracts will have proportionately less ground than called for in deeds which were made by a lawyer before any surveys were made.

All parties were present except Chas W. Funk, who was represented by John M. McDole; and all paid their parts of cost of Survey.

David W. Stradling,
Deputy County Surveyor.

Frank W. Johnson,
Rodman.

Dec. 7th 1903.

Plat of survey made at the instance of J C McCord in the South fractional half of the North fractional half of sec. 24 twp. 22 North Range 6 West. for the purpose of establishing a line between the North fractional half and the South fractional half of of the North fractional half of sect. 24 twp. 22 N R 6 W. after legal notice being given

Interest parties present and consenting

J C McCord and Myself Chairman

A M Benson C.S.

David Callahan Rep.

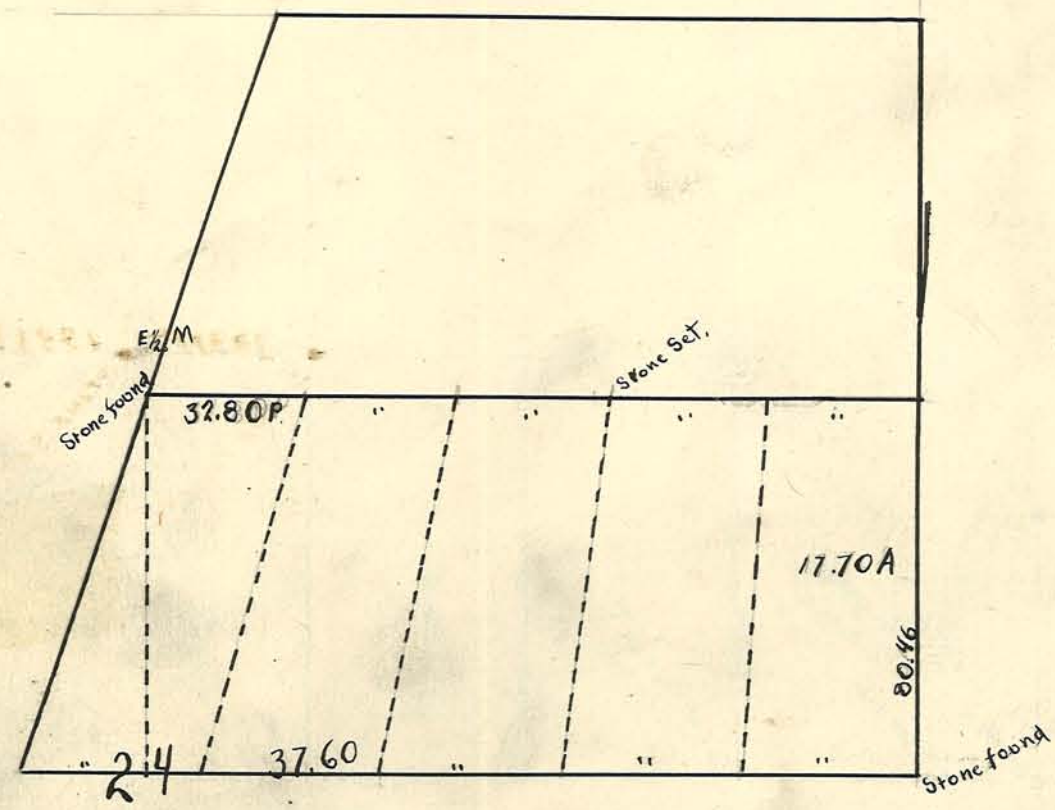

Mar. 18th 1904

Plat of Survey made at the instance of Wm Kirkpatrick in the N. E ¼ quater of Section 30. Twpt. 22 North of Range 3 west.

David Callahan, chainman
O. N. Benson, C. S.

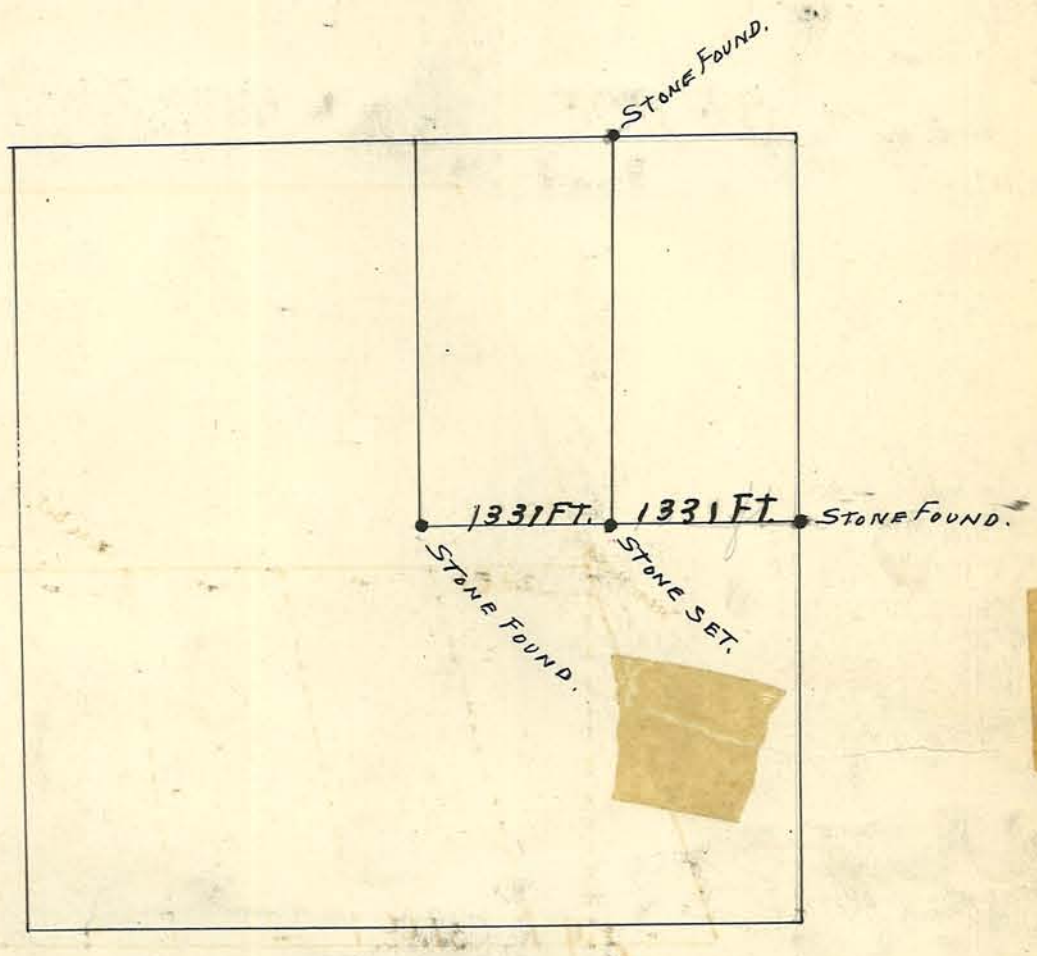

Mar. 23rd 1904.

Plat of survey made at the instance of Walter Rosser in the N.W. cor. E½ N.W.¼ Sec. 27 Twp 24 Range 4 West.

A. N. Benson
C. S.

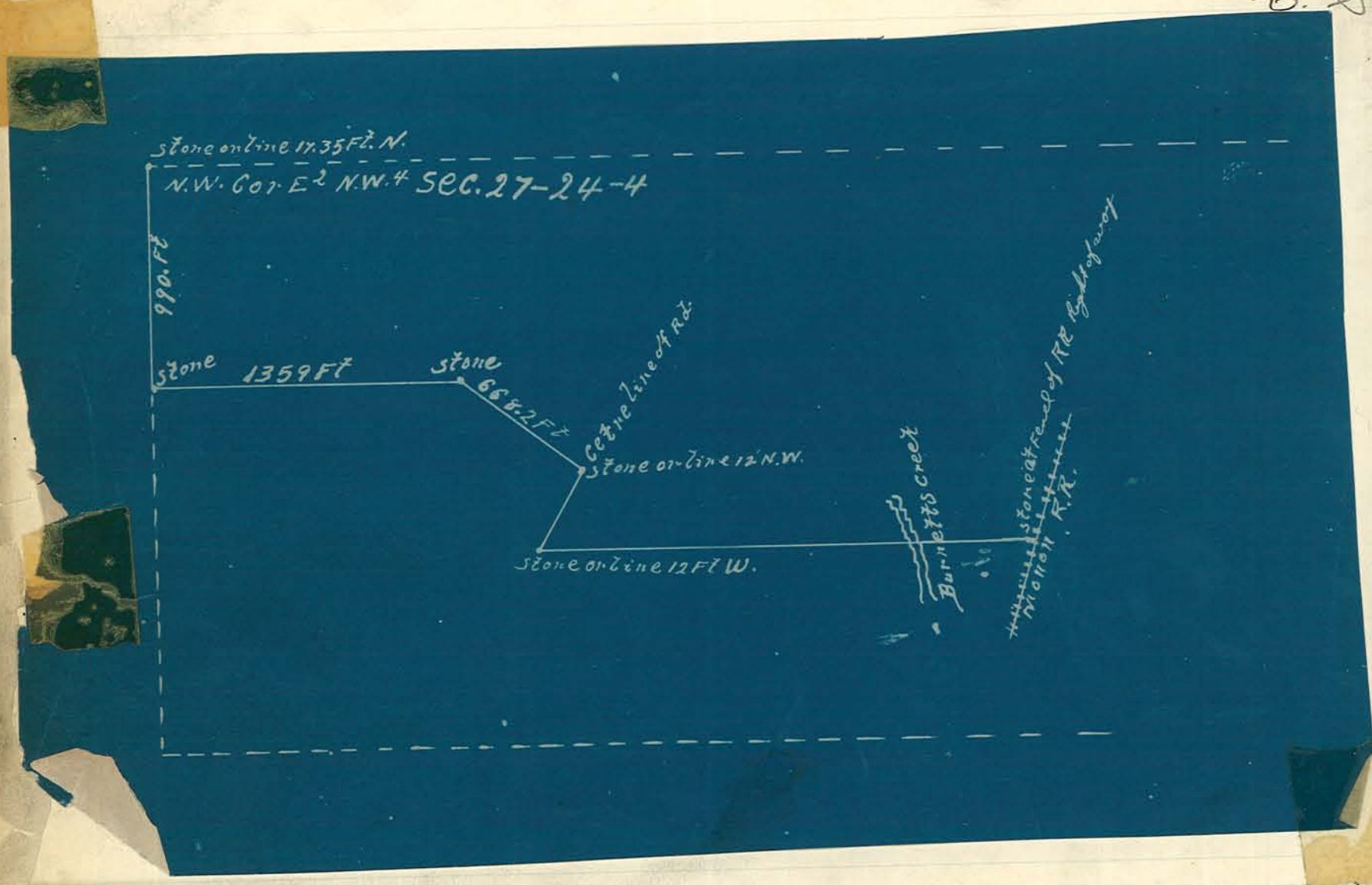



Corners:

1, 2, 4, 7, 10, 11, 12 found stones set,
3 Set stone, [illegible] 17½ ft. S.
5, 6, 8 set stones; no witnesses.

Distances: 1 to 13, 395.3 ft.
1 " 3, 1317¾ ft.
4 " 14, 394.8 ft.
13 " 5, 3330.5 ft.
15 " 8, 1871.8 ft.
8 " 6, 283 ft.

2 1
2 3

April 28 — 1904

A tract of land sold by C. J. Laurimore.

31 — 23 — 4

O. M. Benson
C. S.

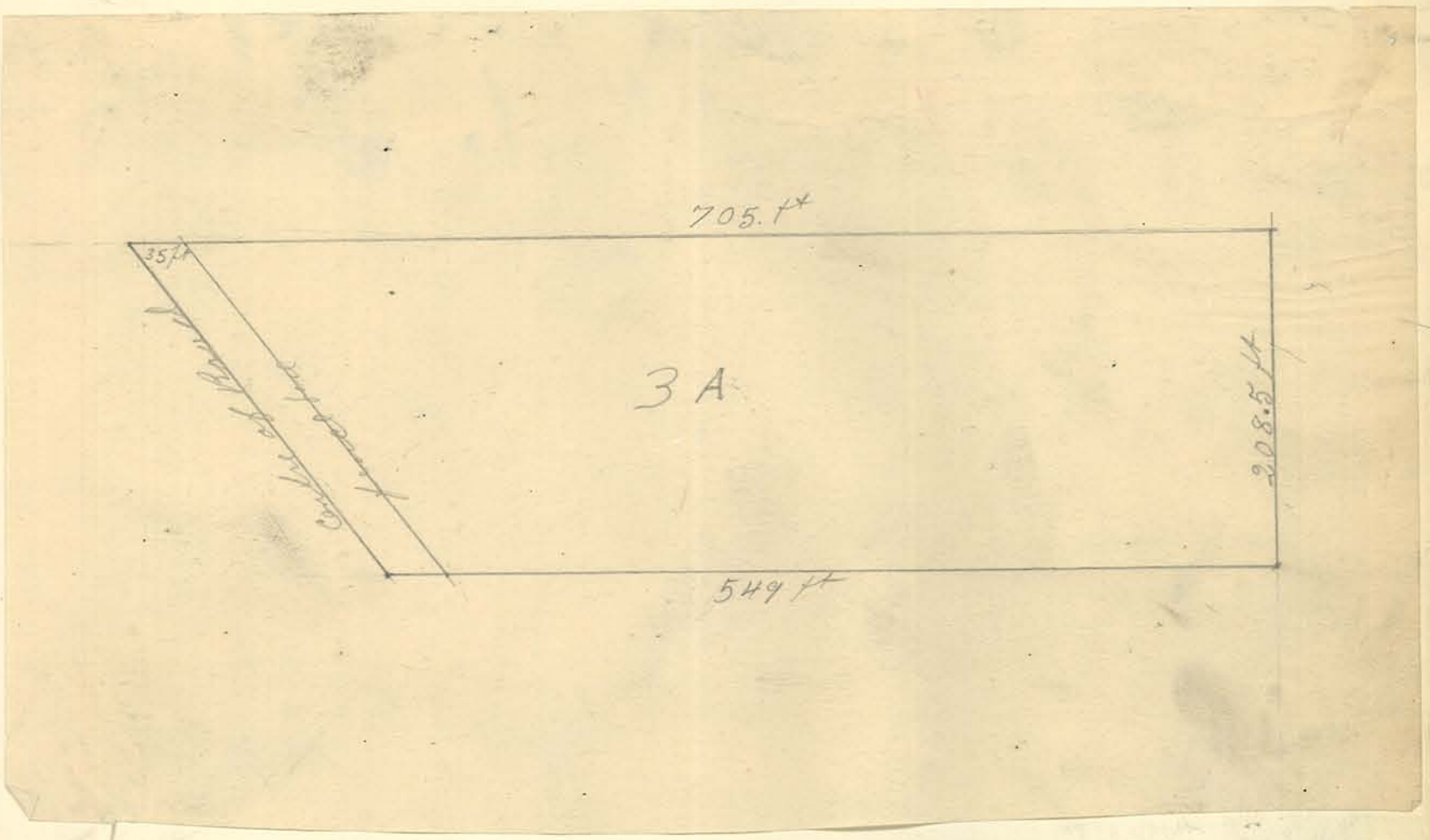

June 2 - 1904

Plat of survey made at the instance of Mr. Chalk. of road through center of sec. (27) twenty-seven. twp't (22) twenty-two, Range (6) six.

O. N. Benson.
C. S.

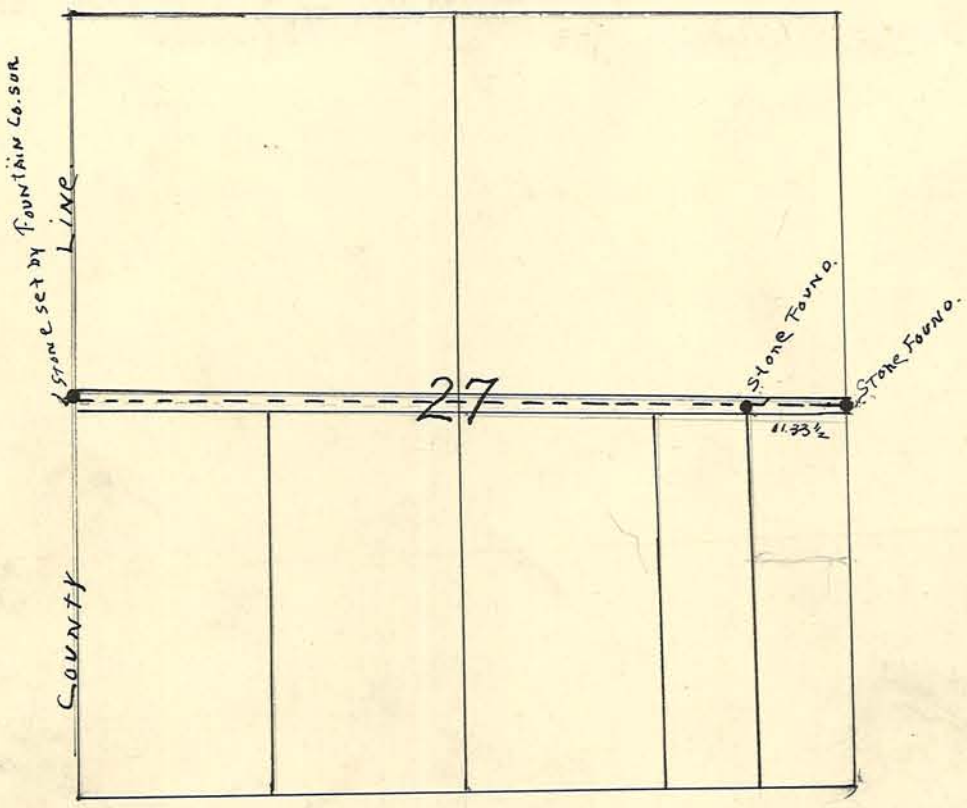

Plat of Survey made at the instance of the Lafayette Loan & Trust Co. in sec. 30 & 31, Twp't 23 Range E.

C. N. Benson
C. S.



Plat of Survey of S. E.$^{\frac{1}{4}}$ of Sec 20 – 21 – 4
made at the instance of Henry Leaming

Andy Nelson Chainman

O. H. Benson
C. S.

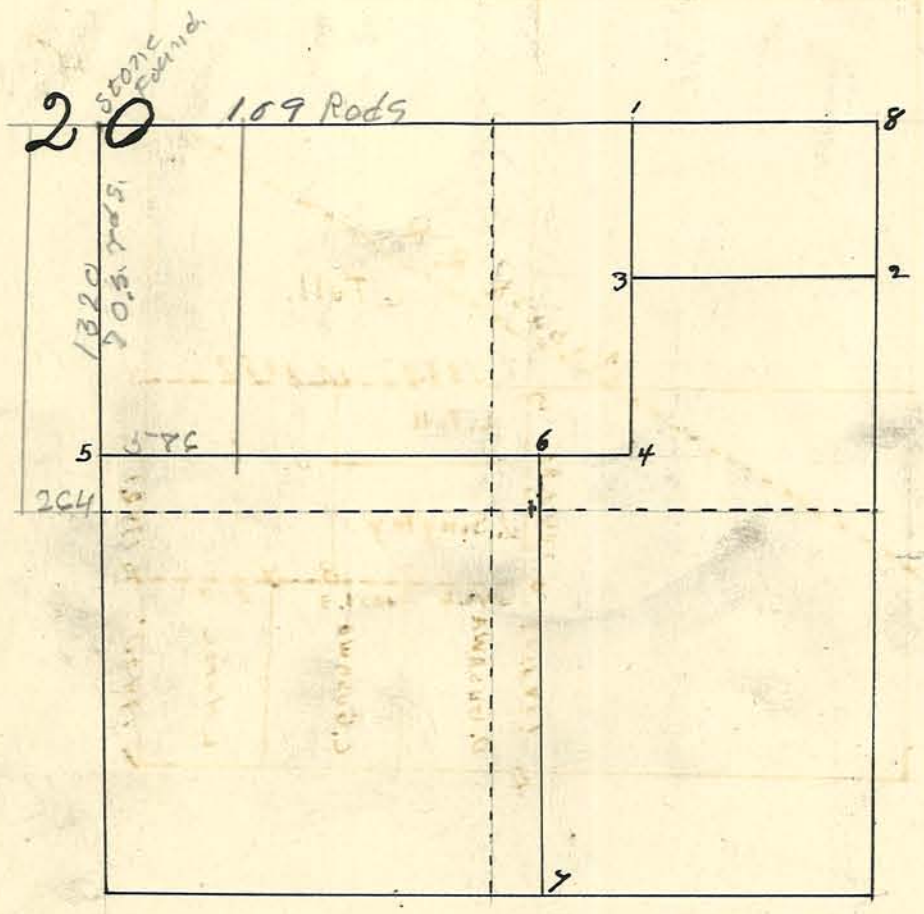

1,2,3,4,6 & 8 Stones set
5 Stone set on line 20 ft East
7 " " " " 16½ Ft North

Commenced Aug. 30 - Completed Sept 1, 1904

Plat of Survey made at the instance of L. Hursh, Chas. Gushwa, J. Wise, L. Tull, J. Singley & D. Gushwa. All parties present and consenting but D. Gushwa who was not present but consenting. In Sec. 11 - Tp. 23 - R. 4 W. in S. E. ¼ of Sec.

O. N. Benson. C. S.
R. D. Kredle.
Dept.

Broken lines show lines run on this Survey.

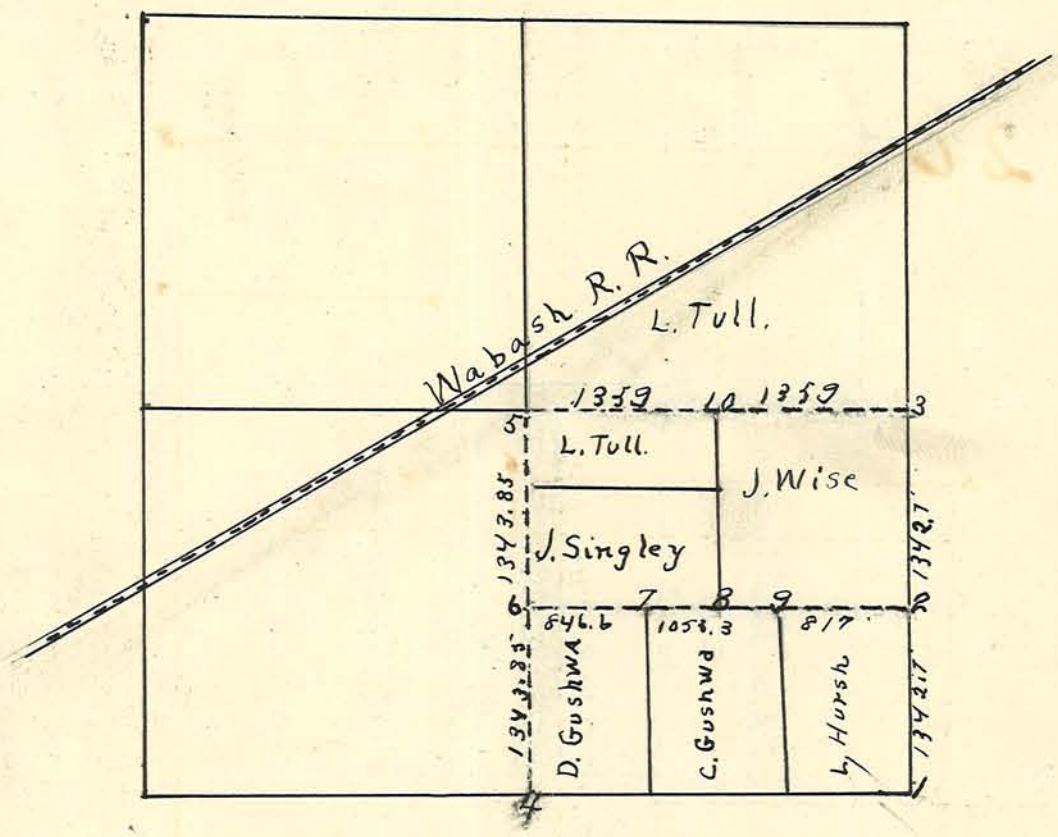

Corners Located.

1. Stone New "W" B.W 20" N 83°11' E 78 Ft.
2 " " " Sugar 24" N 50° 25' W 23.4 Ft.
3 " " " {Buckeye 15" N 40°15' W 45 Ft. / B.W. 18" S 46½° W 33 Ft.
4 " {B.W. 12" S. 9°0' W. 30½ Ft.
5 " {B. W. 20" N 81°15' E 50½ Ft.

Corners Set.

6. Stone — B.W. 15" S 12½ W 37 Ft.
7. " Elm 8" S 76½ E 11¼ "
8 " B.W 6" N 9°0' W 25 "
9 " {Wild cherry 22" S 29°0' W 207½ " / Hackberry 16" S. 90°0' W 67 Ft.
10 " B. W. 8" S. 78½° W 67½ ".

Aug 31 & Sept 2 & 4.

Survey partitioning the Simmons property located in Sec. 12 & 13 Twp. 21 R 5 W.

O. N. Benson C. S.
R. D. Kneale Dept.

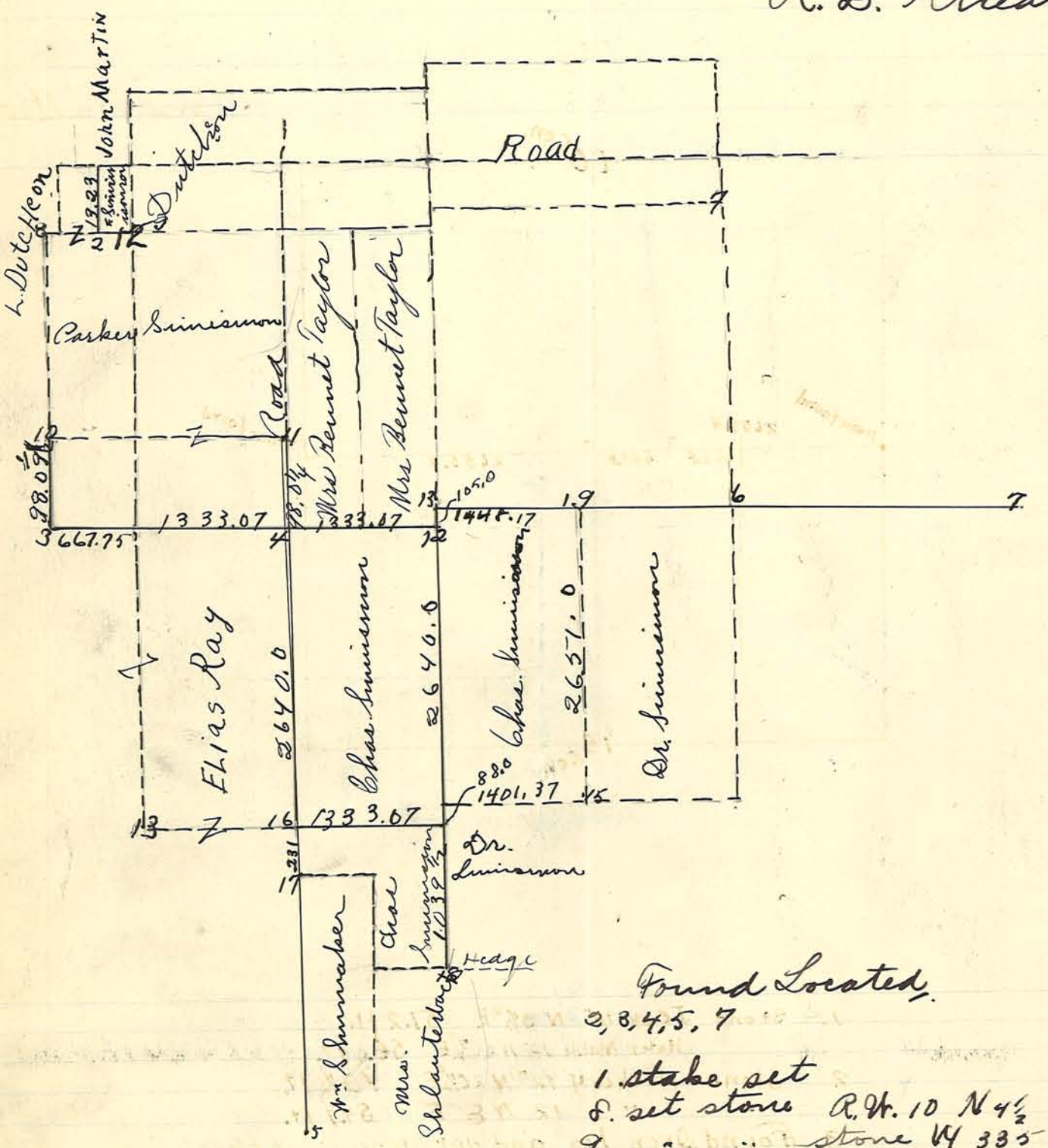

Found Located.
2, 3, 4, 5, 7

1. stake set
8. set stone R. W. 10 N 4½
9 " " stone W 335 ft.
10 " " " S 980 ¼
11 " " " " " "
12 " " " N 105
13 " " " S 105
14 " " Cotton 10" S ½° E 306.7
15 " " Wild ct. 24 S 8½ W 47
16 Stake no W
17 " " "
18 " Q sage 10" N 74° W 103
19 Stone set Wild bk. 20° S 31° W

Lines run, Drawn solid.

Plat of Survey made establishing line between sec. ten (10) and sec. fifteen 15 twp (24) twenty-four north of Range (4) four west ~~after~~ and establishing corners as marked. All interested parties present or represented and consenting A Nelson and myself chainman

David Callahan Defr.

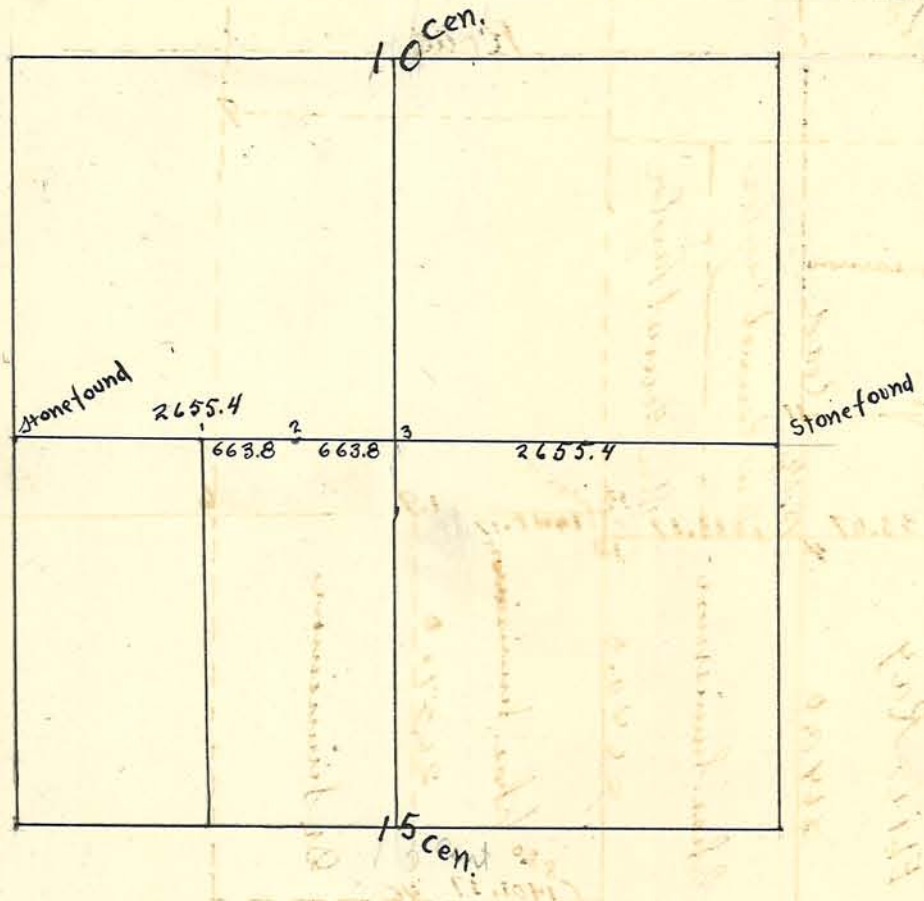

1.– Stone J Oak 18". N 9½° E 51.2 ft.
Water Maple 18" N 26½° E 56.3 ft.
2 Stone Hickory 12" N 20½° E 49½ ft.
" 12 N 8 E 54.7 ft.
3 Found Iron Peg and set Stone in its place
Elm 15" N 35¾° W 89.5 ft.
J Oak 30" N 72½ W 88.2 ft.

Plat of Survey made at the instance of Henry Bowdman of N Pt of Lot No 7 Samuel McGeorge Estate Richards ville Res 22-3

Albert curtis chainman

Oct 10 1904

O. N. Benson C. S.



Plat of survey in part of the East 1/2 of S W 1/4 Section 26-23-5.
Made at the instance of G. Berlin

G H Stevenson
County Surveyor.

Andrew Nelsen
Chairman

Surveyd Feb 24/05

After survey was made I understand that Deed was made for 3 Acres by running the South East line 7 feet further to S.E. as shown by dotted line G.H.S.

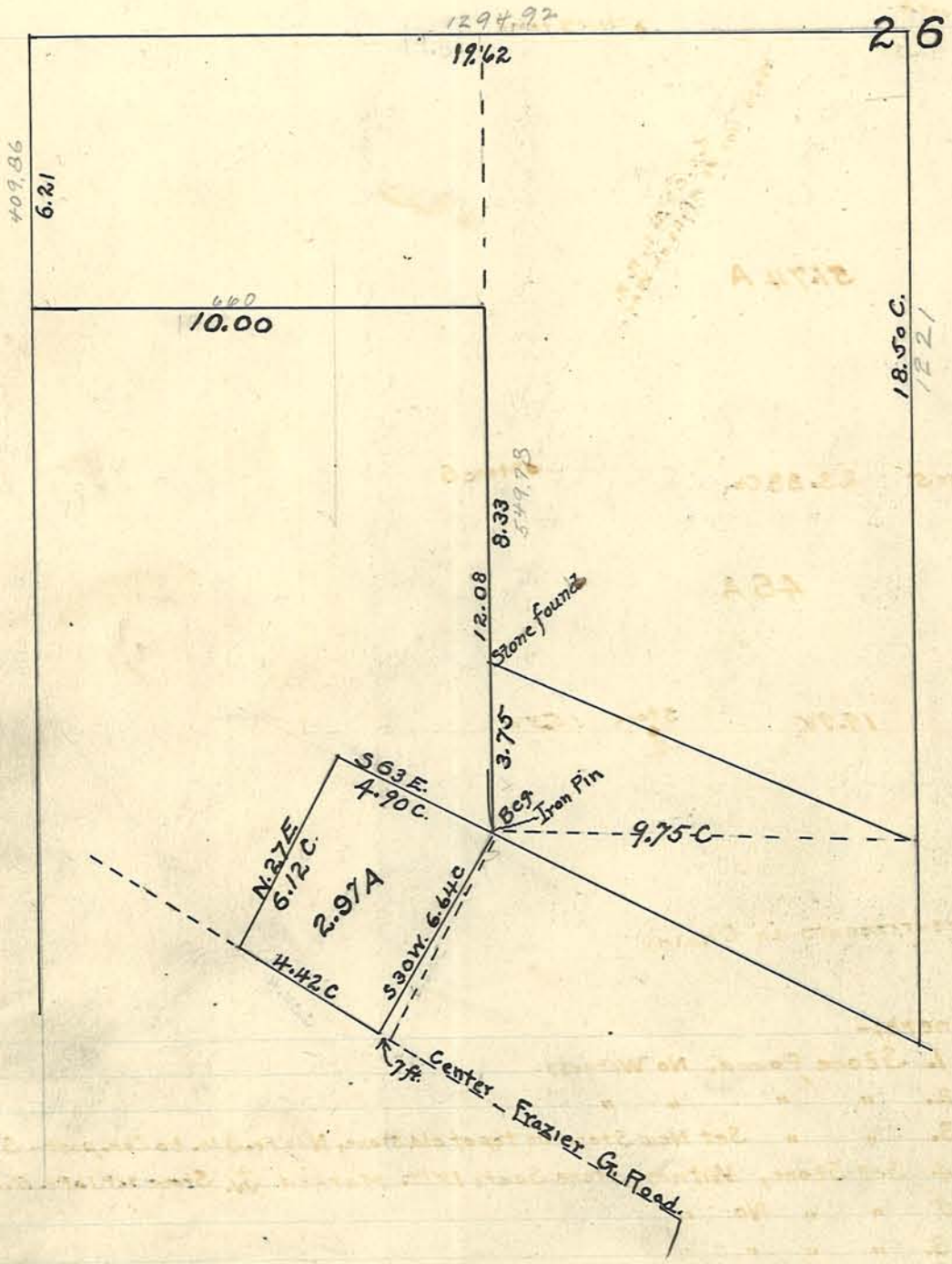

Plat of survey made at the instance of Niemwander in the North East 1/4 of Section 31 T 22-R 3W.

Parties interested present. Total acreage 98.36.

G H Stevenson
George H Stevenson
County Surveyor
1905 – 1907

Andrew Nelson
Chairman

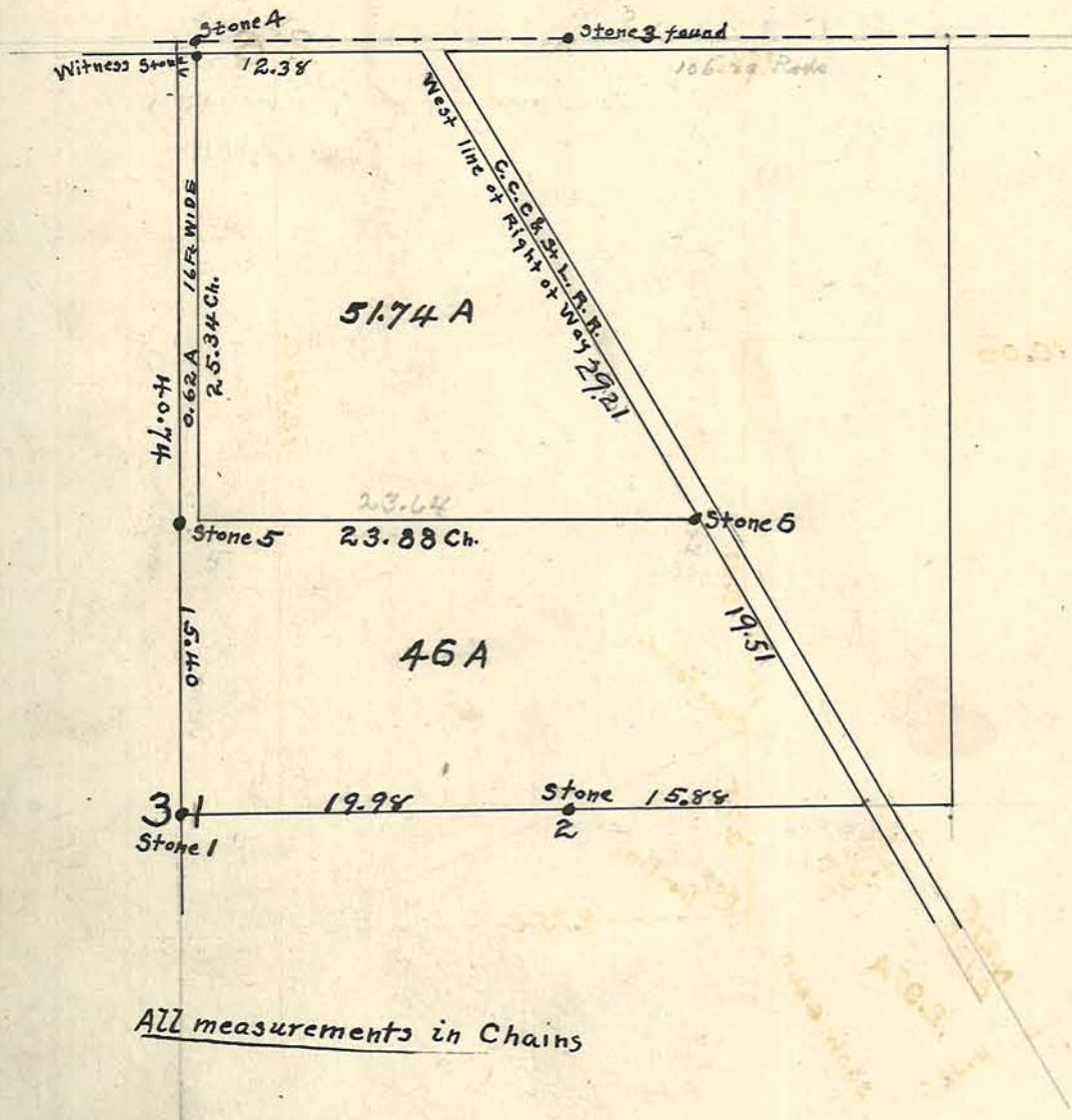

All measurements in Chains

Corners:-

1. Stone found, No Witness.
2. " " " "
3. " " Set New Stone on top of old stone, N 18 Ft. 3 In. to Cor. post – S 43 Ft. to N.E Cor of Barn.
4. Set Stone, Witness stone South 18 Ft. Marked W. Stone set 16 Ft. E. of Corner
5. " " No " "
6. " " " "

Plat of Survey made at the instance of John Ash and M. L. Cuffle, of part of the South line of Sec 18-21-3. both parties present and consenting

I disregarded survey by Miller page 252, in Sec 19, as survey by Vowler in 1873 of N. line of S½ Sec 18, ~~and~~ in Record C page 110, had established corners on N line of tracks, and from evidence gathered the line had been over the present location for over 20 year, and to correct according to Millers survey the line would cut through Cuffles house. so I set stone at point indicated 70 feet West of stone set by Miller.

G A Stevenson
County Surveyor

Andrew Nelson
Chainman



Corners:-

1. Stone found, New Witness' Apple 15 N. 43½ W 61 Ft.
   Bur O, 24 S 38 W 144'-10"
2. Stone, old stone found lying on side and rotten, set new stone 26 links South of No. 1.
3. Stone set, Stone N. 14 Ft. 6 In. Marked W.
4. Stone found, Set Witness Stone N 18½ Ft. Marked W

Plat of Survey in East part of South East 1/4 of Sec 32, and part of the West half of the West 1/2 of Sec 33 T 24 W. R 3 N. made at the instance of Daniel Buck and William Buck, after ten days notice on Ripley Wilson, Johnson and Eliza Scott, Wilson present during survey.

G H Summers
County Surveyor

Andrew Nelson
Chairman

March 23-24-1905,

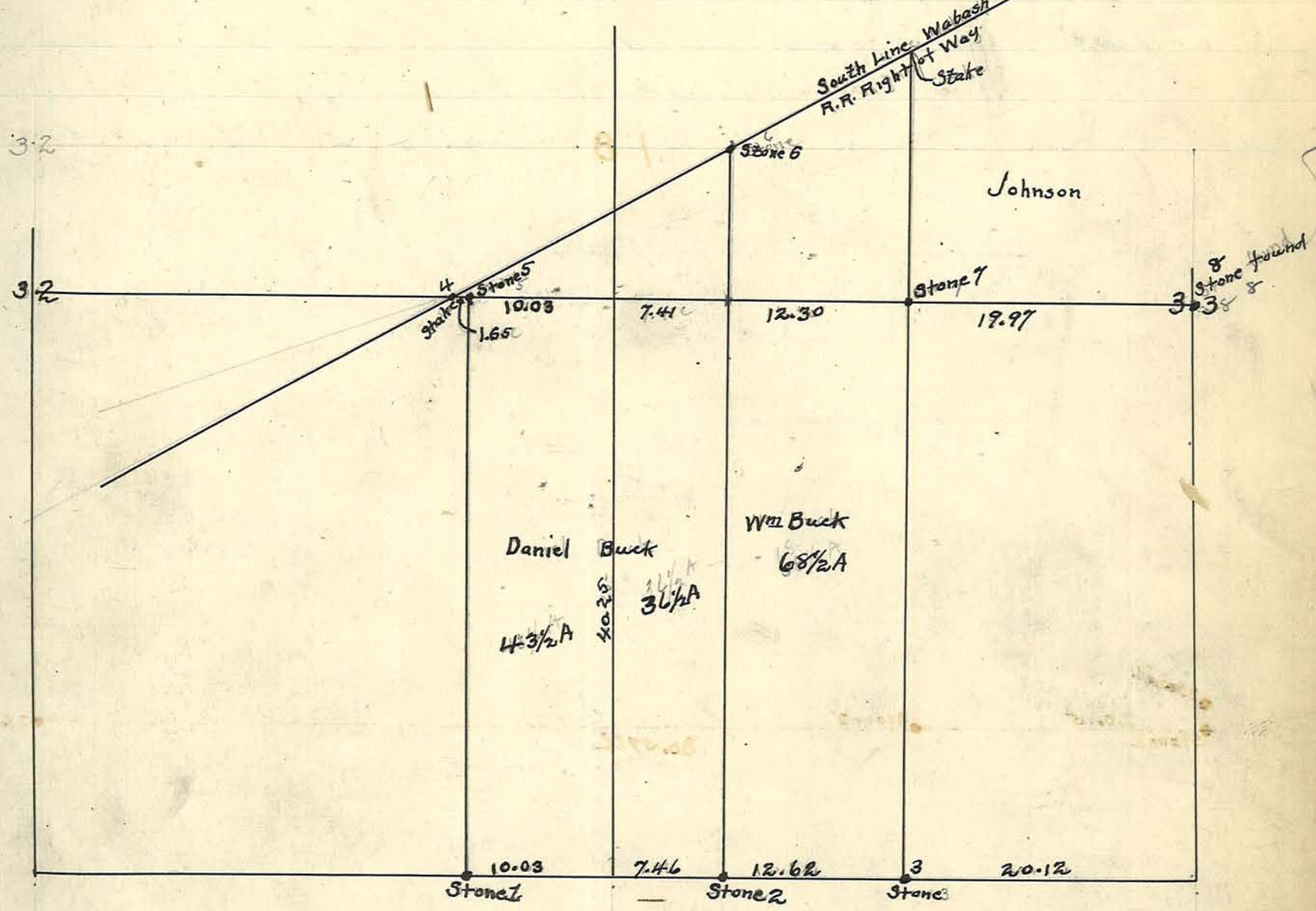

Corners:-

1. Stone. set. found old Witness stp. in Road.
   New Witness. Br. 0.10 N 7° W. 24'-11"
   Twin Ash, on W. tree, 4 N 28 W 21'-2"
2. Stone, 4" Square, 18" long, Swamp Oak 12 N 65 1/2 W 26'-3"
3. " No Witness
4. Stak set from old Witness stp: B. Walnut stp. S 56 E 14 1/2 links
5. Stone, Swamp Oak 9 1/2 Ft West, South side tree 2" Not line.
6. " set at intersection of R.R Right of Way.
7. " set No Wit. stone maked + C.
8. " set stone on top of old one. Witness stone E 21'-2"

Plat of Survey made at the Instance of Oliver C. Allen in the South West Quarter of Section Eight (8) Township Twenty four (24) North, Range Four (4) West. In a Partition Case said Quarter Section was divided into five Strips or Shares of Equal width as the same is indicated on the plat in broken lines in red ink. For Procedings in said case See Final Record Common Pleas Court Number 5 page 133. Subsequent Surveys & conveyances have been made with reference to said lines & shares in partition

Survey Made April 4-1905

G H Stevenson C.S.
P. C. Vawter Deptg.

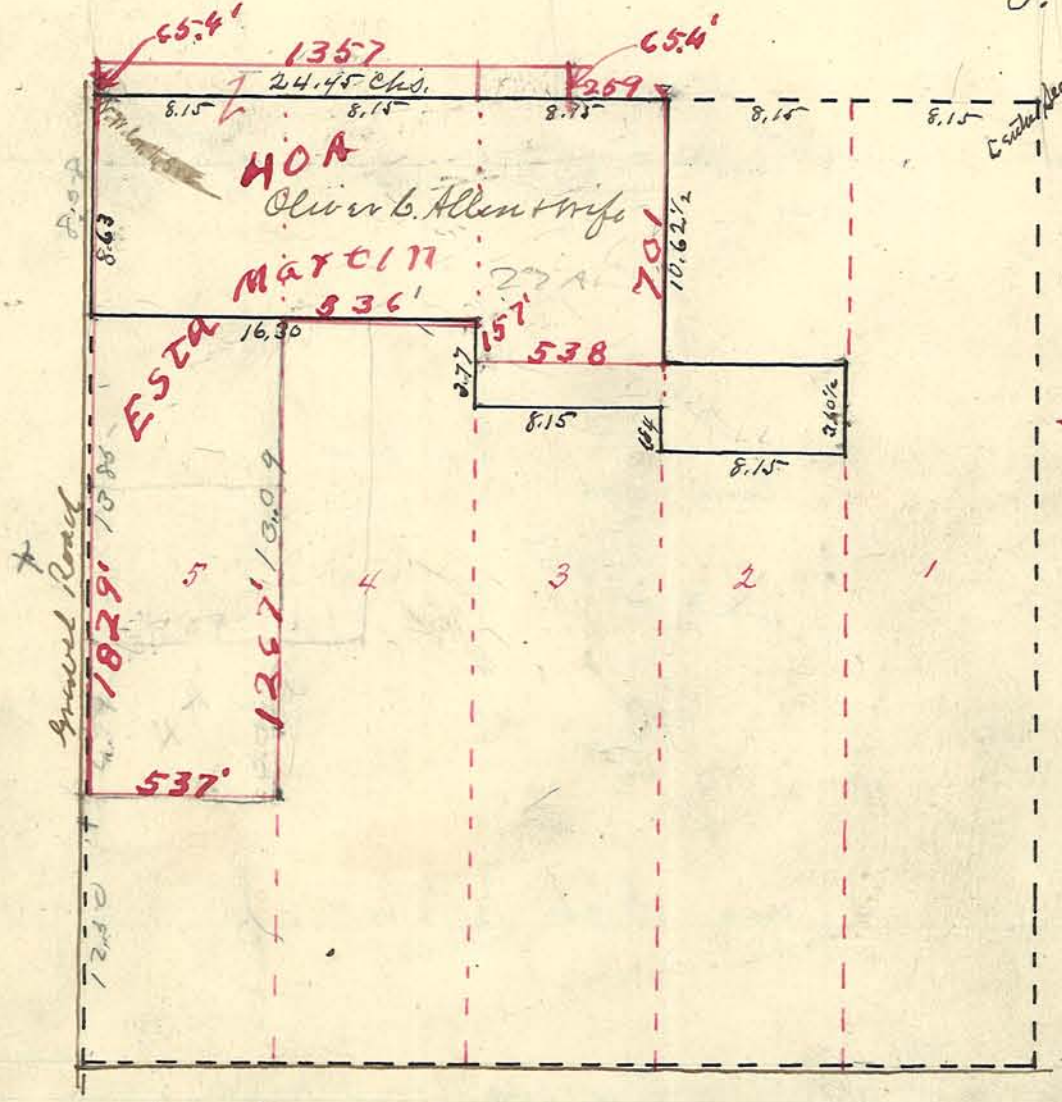

Oct 19 1926
Reran the lines
In Red ink
To set off 40A.
In division of
Martin estate
R D Myer
Co Sur.

No stones set - Only stakes at corners.

559
1357
1616

I hereby constitute and appoint P. C. Vawter, of Tippecanoe County State of Indiana, to be my true and lawful deputy to the Office of Surveyor of said County of Tippecanoe, to the extent as provided for in the Statues of said State of Indiana.

Witness my hand and Official seal this 4th day of April AD 1905.

George H Sleeman
County Surveyor.

The State of Indiana } SS.
County of Tippecanoe }

I do solemnly swear that I will support the constitution of the United States and the constitution of the State of Indiana, and that I will faithfully and impartially discharge the duties of Deputy Surveyor of Said County of Tippecanoe, to the best of my ability and skill. So help me God.

P. C. Vawter

Subscribed and sworn before me this 4th day of April 1905.

George H Sleeman
County Surveyor.

Plat of Survey in North East 1/4 of Section 16-24-4, made at the instance of David Flynn, all parties interested present and consenting.

G H Steinmsen
County Surveyor
March 30/05.

Andrew Nelsen
Chairman.

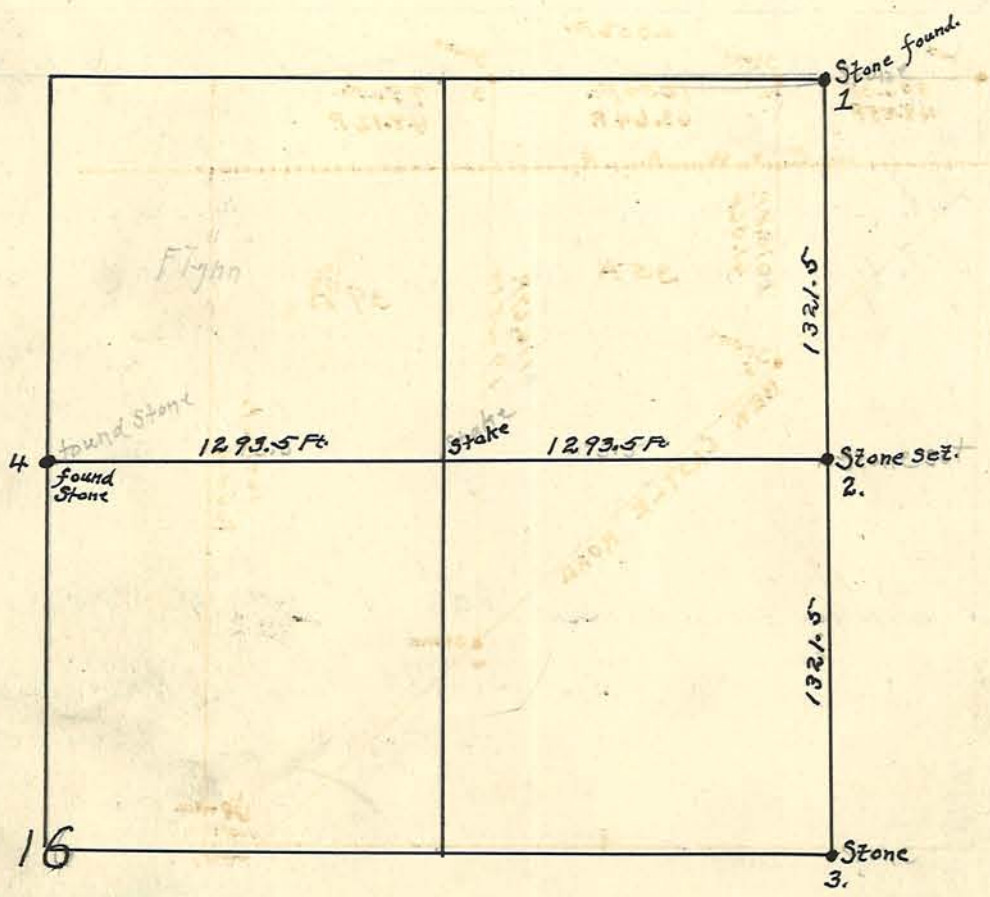

Corners:- 1. Stone, found stone set on top of corner stone
2. " Set, halfway between 1 & 3.
3. " found, New Witness, Burr O 24 S 30E 26½ Ft.
4. " " at base of Walnut.

Plat of Survey made at the instance of Jacob Garrison, in the NW¼ of Sec 7-22-3. purpose of survey, to divide 74.50 A tract so as to give Mrs Bartmer 35 A and Garrison 39 A. Surveyed April 5/05

G H Clemmer
C.S.

Andrew Nelson
Chainmen

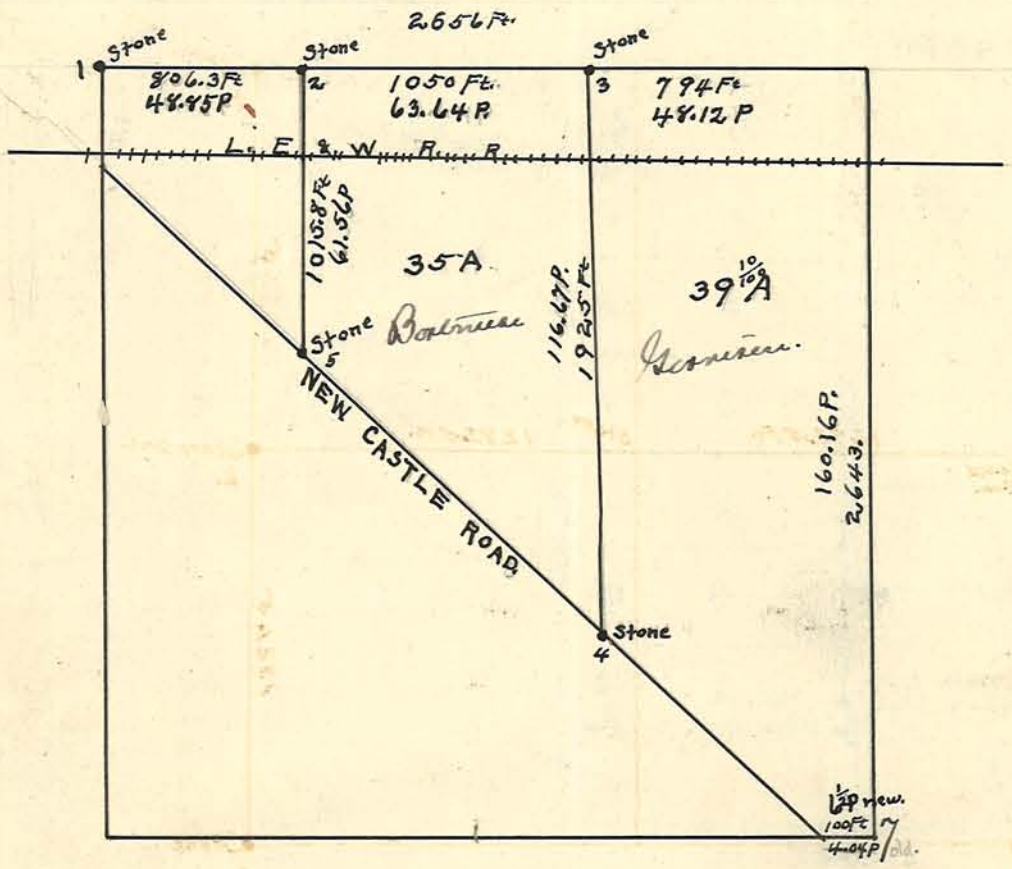

Corners:- 1. Stone, found, otd from Witness Cycamore 20 (now 42) N 52½ E 8 links.
2. " " No Witness, 806.3 Ft instead of 800.3 Ft.
3. " set 1050 Ft from 2.
4. " " Witness stone N 15 Ft. marked "W"
5. " found No " .

Plat of Powers first Addition to the Town of West Lafayette, Indiana.
Being a subdivision of lots 105-106 of the Original Plat of Chauncey
(now Town of West Lafayette)

G. H. Stimerson
County Surveyor
April 15/05.

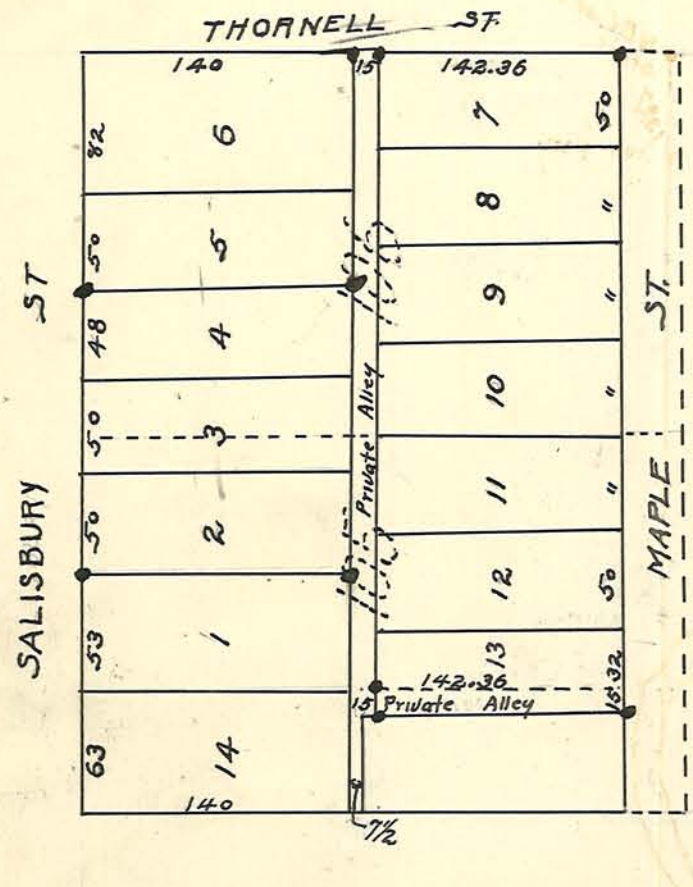

Gas pipe 18" long driven at corners marked thus •,

Plat of survey of East line of NE4 Sec 14-23-4. and of Gushwa School lot in NE4 corner of NE4 14-23-4, Ten days notice having been given John Henderson and both being present when line was run, and consenting

Made for Gushwa

G H Stevenson
County Surveyor.

April 10/05



I ran E line through from Haw tree which stands at corner of old Mill lot.

Plat of a survey made at the instance of Hallie Geyer and Geo. Tridea, in the N. E. ¼ of Sec. 28, T. 24 N. R. ~~2~~ three (3) W. on Apr. 15th, 1905; establishing the line between the north half (½) and the south half (½) of the N. E. ¼, of said, ~~Sec~~ to both parties present and consenting.

T. J. Bell,

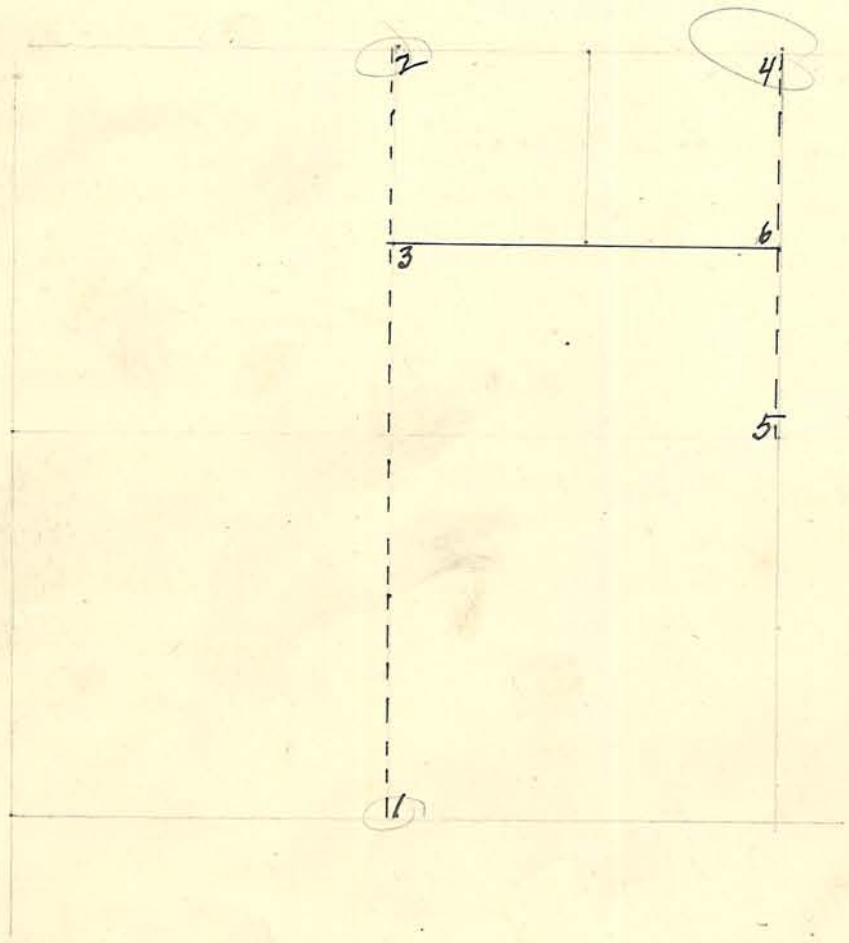

1 Found stone
2 " "
3 Stake set
4 Found stone
5 " "
6 Set stone

I hereby constitute and appoint John W Fewell, of Tippecanoe County, State of Indiana, to be my true and lawful Deputy to the office of Surveyor of said County of Tippecanoe, to the extent as provided for in the statues of said State of Indiana.

Witness my hand and seal this 1st day of May 1905.

George H Stevenson
County Surveyor.

State of Indiana }
County of Tippecanoe } SS.

I do solemnly swear that I will support the constitution of the United States and the constitution of the State of Indiana, and that I will faithfully and impartially discharge the duties of Deputy Surveyor of said County of Tippecanoe, to the best of my ability and skill, So help me God.

John W Fewell

Subscribed and sworn before me this 1st day of May 1905.

George H Stevenson
County Surveyor

State of Indiana }
County of Tippecanoe } SS

I do solemnly swear that I will support the constitution of the United States and constitution of the state of Indiana and that I will faithfully and impartially discharge the duties of Deputy Surveyor of said County of Tippecanoe to the best of my ability and so help me God.

J. W. Fewell

Subscribed and sworn to before me this 20 day of January 1911

Alba G. Arnold
County Surveyor.

Plat of a survey made at the instance of Manson Hart, in the N. E. 1/4 Sec. 23-21-4 on May 3. 1905. Parties interested present Manson Hart, Ed A. M. Nelson chainmen Grove Grimm flagman

Geo. H. Stevenson C.
John W. Fewell DEPT.

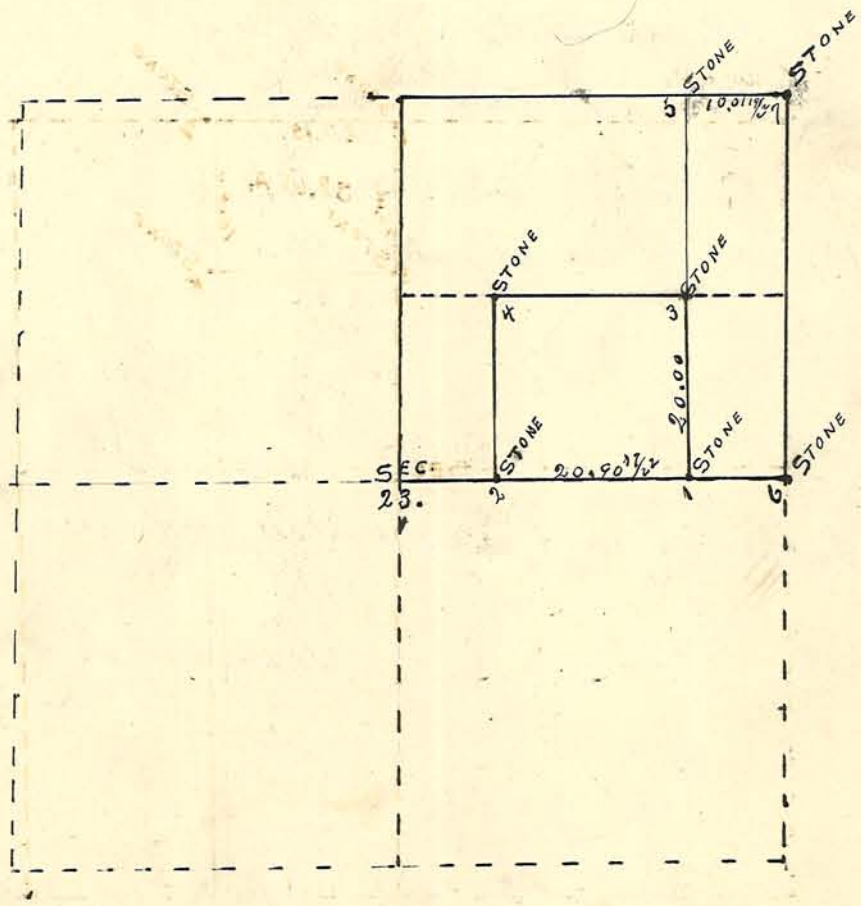

STONES.

1 = Set No Witnesses.
2 = " " "
3 = " " "
4 = " " "
5 = Witness 167 Feet E. to Concreet Abutment. S.W. Corner.
6 = Stone found
7 " " Witness = Hard Mapel 12" S. 45° E. 51.5"

Plat of a Survey made at the instance of Oscar Miller & J. A. Henderson. In the north end of the west half of the N.E. 1/4 Sec 32 - Town 24 North Range 4 West; on May 5th 1905. Oscar Miller and A. M. Nelson chainmen. All parties interested were present.

Geo. H. Stevenson C.S.
John W. Fewell Supt.

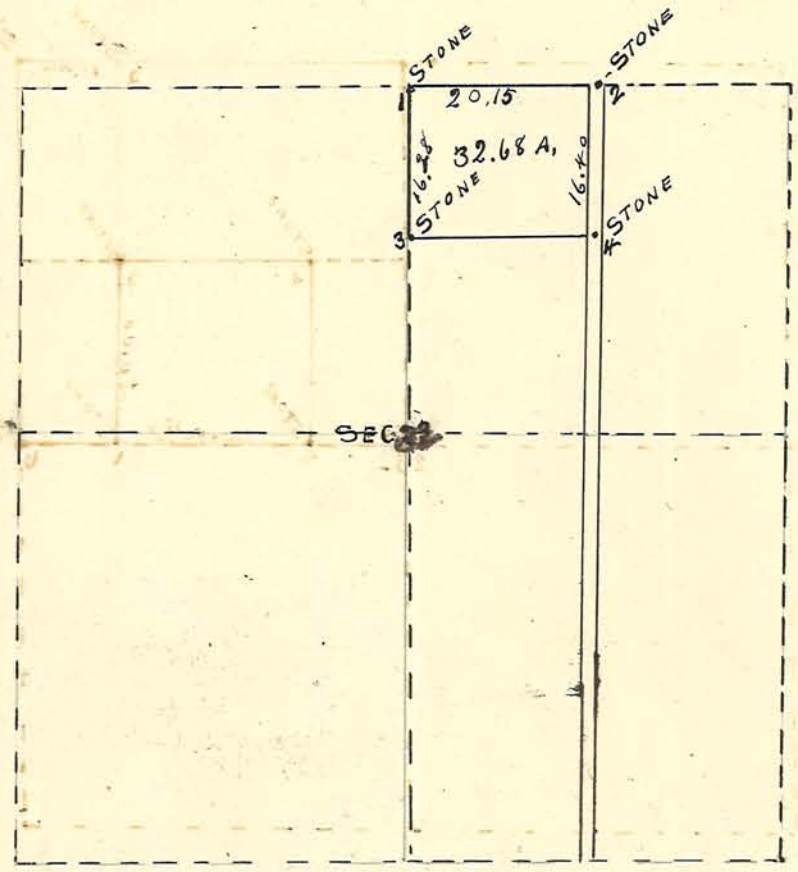

STONES

1 =
2 = FOUND B.O. 18" S. 34 E. 47 3/4.
W.O. 20" N. 58 1/2 E. 58 3/4.
3 =
4 = STONE SET LINN. 14 WEST. 72 3/4'

Plat of a survey made at the instance of Peter Templin on the S. E 1/4 Sec. 24 Town 23, Range 6, W. made May 6th 1905 This survey consisted of running the center line East & west of the S. E. 1/4 sec. 24. All parties interested were present A. M. Nelson

claimmen -
Geo. H. Stevenson C.S.
John W. Fewell Asst.

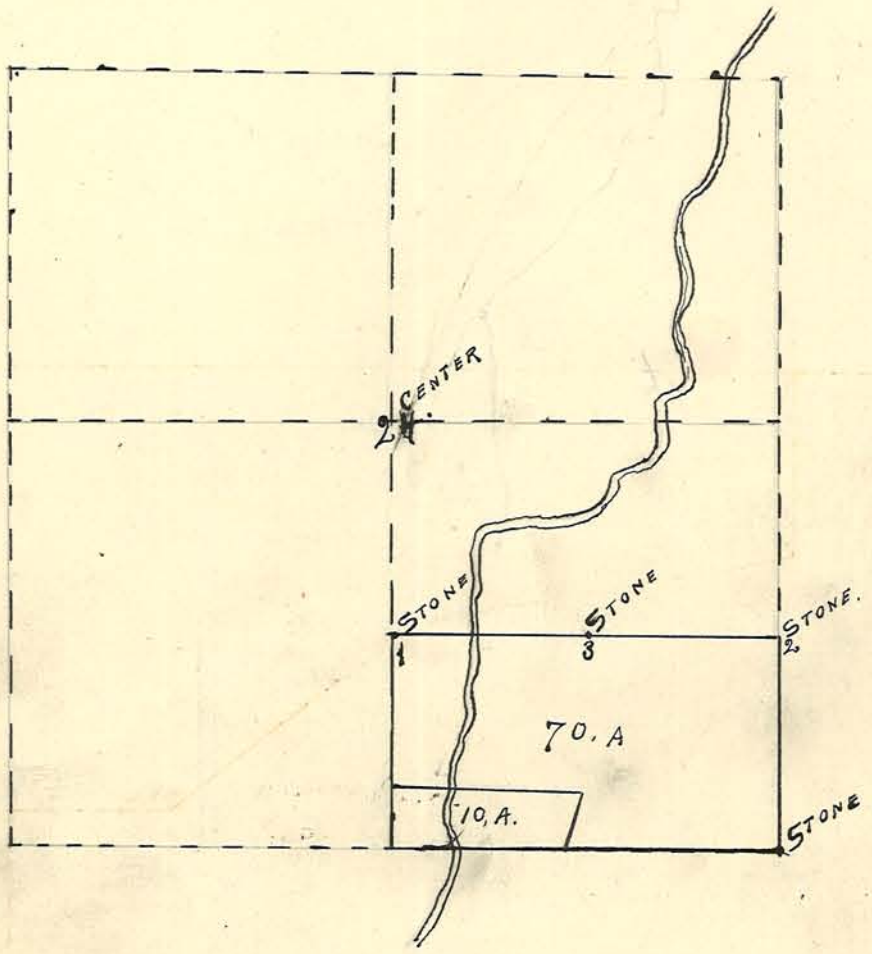

STONES,

1 SET. NO WITNESS,
2 B.O. 15" S. 33½ E. 6.5½".
3 SET. NO WITNES.

Plat of survey made at the instance of John Myers after due notice to parties in interest in the South half of the North East Quarter of Section Two (2) Township Twenty two (22) North, Range Five (5) West - Peter Smith & John Myers Chainmen

April 27 - 1905

Geo. H. Stevenson C. S.

P. C. Vawter Deputy

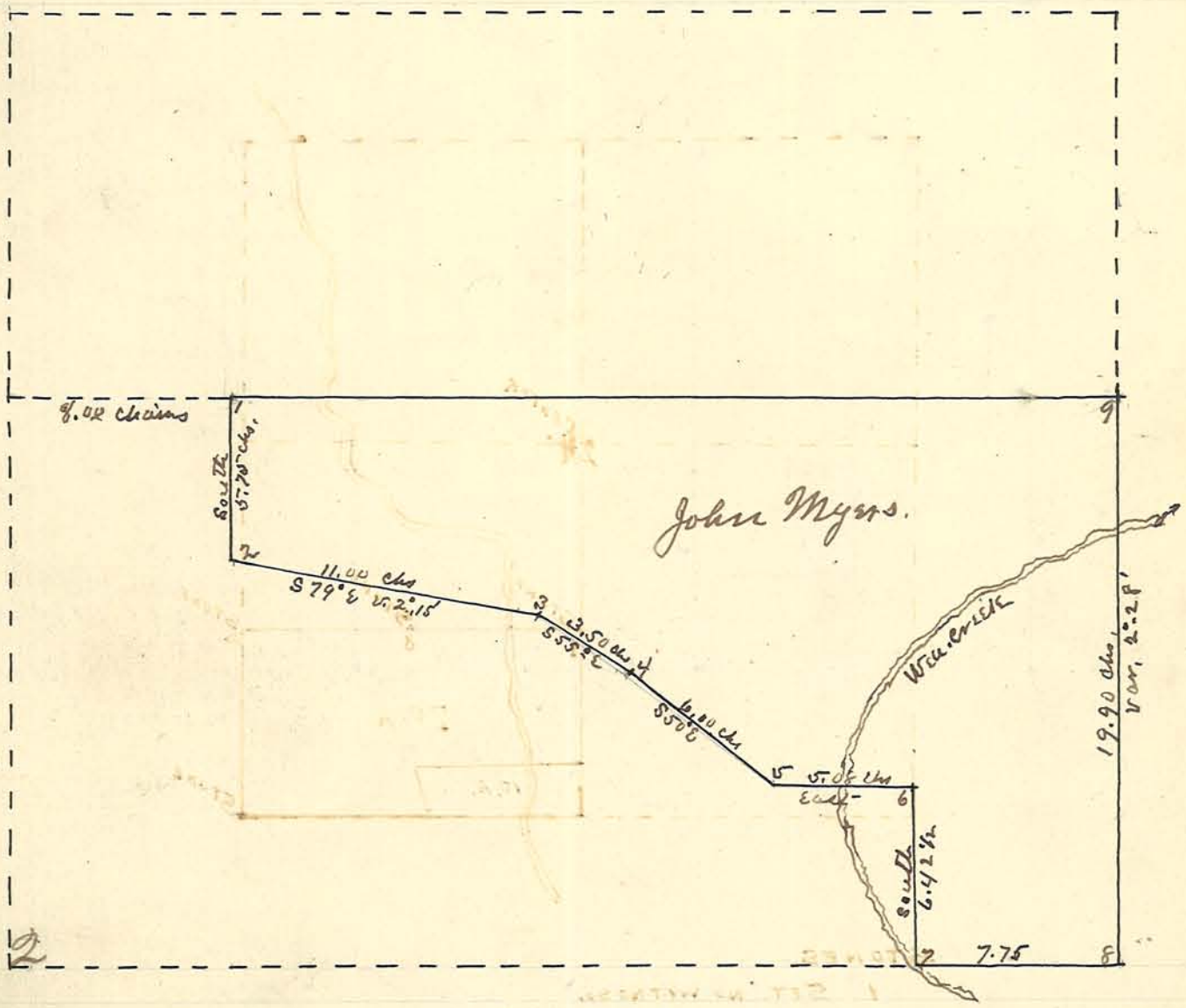

Corners.

1 Stone - Corner Concrete wing wall to bridge
N. 71 W 10½ links

2 Stone - Sycamore Stump 36
S 13 W - 39 "

3 Stone only

4 & 6 Stakes only

5 Small Iron just east of Large Stone

7 Stake in sand bar.
W. Oak 15 N 81½ E 79

8 Stake - Stump of original witness

9 Stone - H. Locust 24 N 86 W 90½ former Survey

Plat of survey made at the instance of Martin after 10 day notice on J H Jones - Titus, Mahan - Elliott - Saxe, parties present or represented except J H Jones, survey in NW 1/4 Sec 15-24-4. I set stone 3 and 4 by dividing distance as shown on plat, ran line from 3 to 6, which cut Jones & Mahan from 10 to 23 feet.

Surveyed April 11th 1905.

A Nelson Chairman.

G H Stevenson
County Surveyor

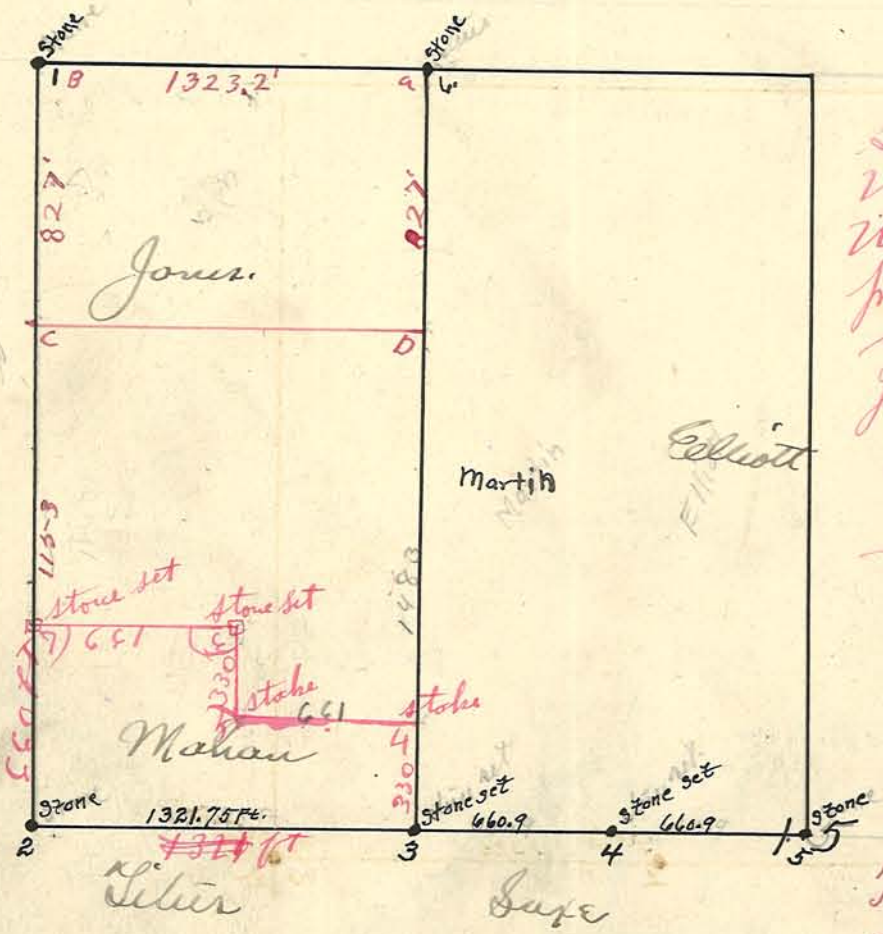

Surveyed lines between Mahan and Jones May 13, 1907 Interested parties assisting after legal notice being given to Jones.
James H Jones } Chairman
Chauncey Brown }
— Mahan Flagman
A. G. Arnold
Sus Tippe Co.

Jan. 10. 1921
Set off Proportional 25 Acres off N. End W2 NW4 Sec 15-24-4
E.C. Minton C.S.
A.G. Arnold
James Stingle Assistants.

Corners.
a. Found stone New Wit. R. O 24" N 14° E 52.5
b. Found stone Concrete Cor. Post S 45 W 27.5
C. Set stone E. 22'
D " " No witness

Corners:- 1 - Stone found.
2 - " " New Witt. Burr O. 24" about S 30 E 26½ Ft.
3. " Set. Rock S.E. marked "W" 14 Ft.
4 " " No Witt.
5. " found Rock "W" S 80° W - 30
6. " "

Corners
2 & 3 Same as above.
4 Stake set in pond No witness
5 Stake set Soft maple clump N. 60° E. 9'
6 Stone set Elm 30" South 9° E. 98'
7 Stone set ~~Soft~~ Hard Maple in House yard 12" S 30° W 54'

Plat of survey made at instance of C E Campbell, Water-present and consulting. survey in NW 1/4 of Sec 25-22-4.

G H Stevenson
County Surveyor.

A Nelson
Chairman



Surplus N & S in section of 24 feet.

Corners: —

1. Stone set south west side of walnut tree, between two roots, + on stone.
2. Stone set in gravel road + on stone, Elm stp. W. on line 28'-8".

Plat of Survey made in the South East Quarter of Section Seven (7) Township Twenty three, North Range Five (5) West, at the instance of Joseph A. McKinney, after due & legal notice to Alva Collier & Ferdinand Burkle. Collier present & assisting. Hillis Brown & Wiley Hoon Chainmen.

June 8-1905. Geo. H. Stephenson C. S.

By P. L. Vawter Deputy

Between Corners 7 & 8 the Deed calls for 7.75 chains in, or along bank, of Creek, but no courses were given & as the channel changes from time to time, that line is only determined by the corners as set by lines run in from other fixed points & by the Creek as it runs, Corner 8 being now in middle of creek & Corner 7 some distance west of present channel but near what appeared to have once been the channel.

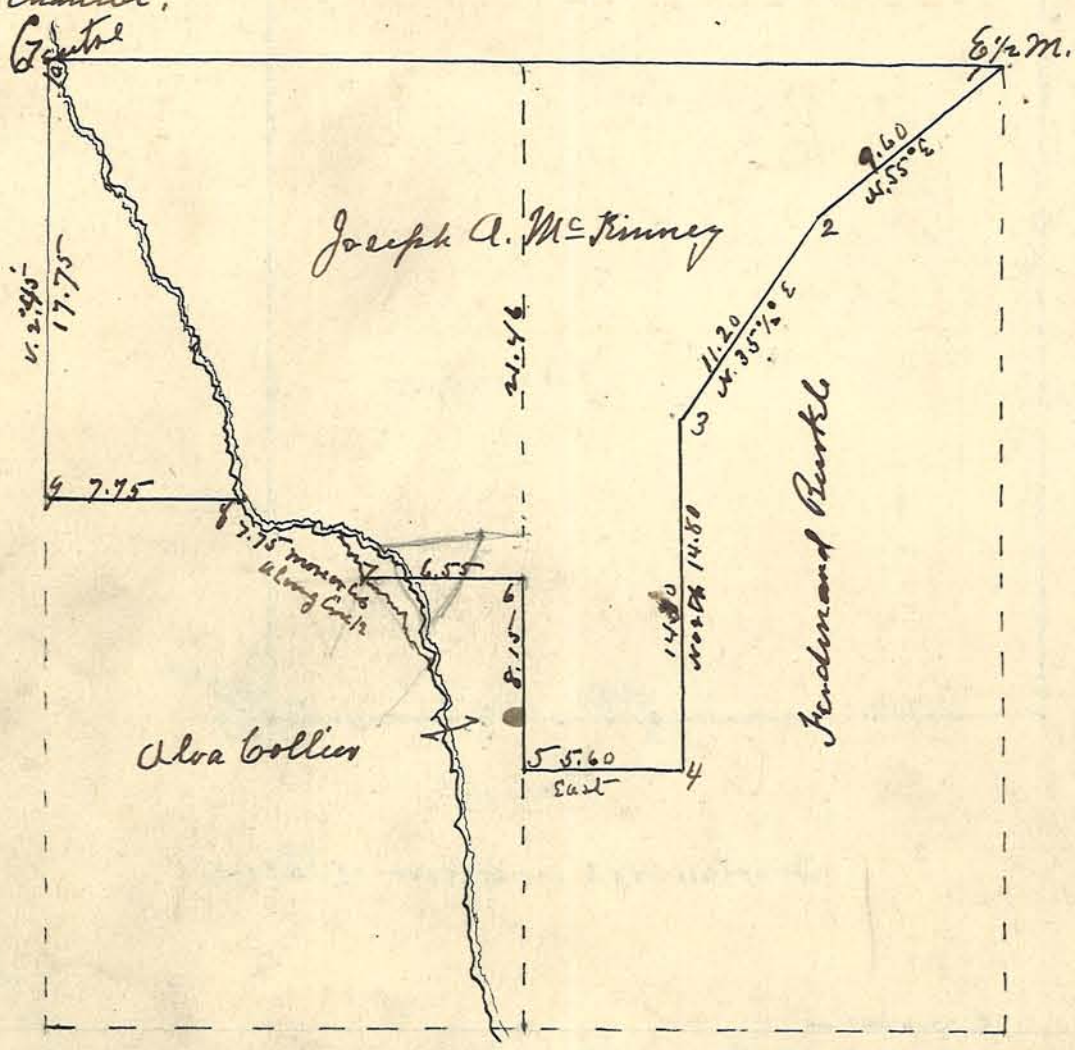

Corners

1, 3, 5 & 10 Stones found - Set in former Survey

2, 4 & 9 Stones Set - No Witnesses

6. Iron Rod set in Slope of bank

7 Stone - Cottonwood 10 N 118 75

8 Iron Rod in the Creek
B. Walnut 10 S 67¾ E 41½

Plat of Survey made for John Oppendorf of Lots 3.4.5 & 6 of Rochester's Subdivision of a part of his Out Lots located in the East half of the South East Quarter of Section Thirty one (31) Township Twenty three (23) North, Range Four (4) West

Sept. 11-1905

Geo. H. Stevenson C.S

By P.L. Vawter Dep'ty

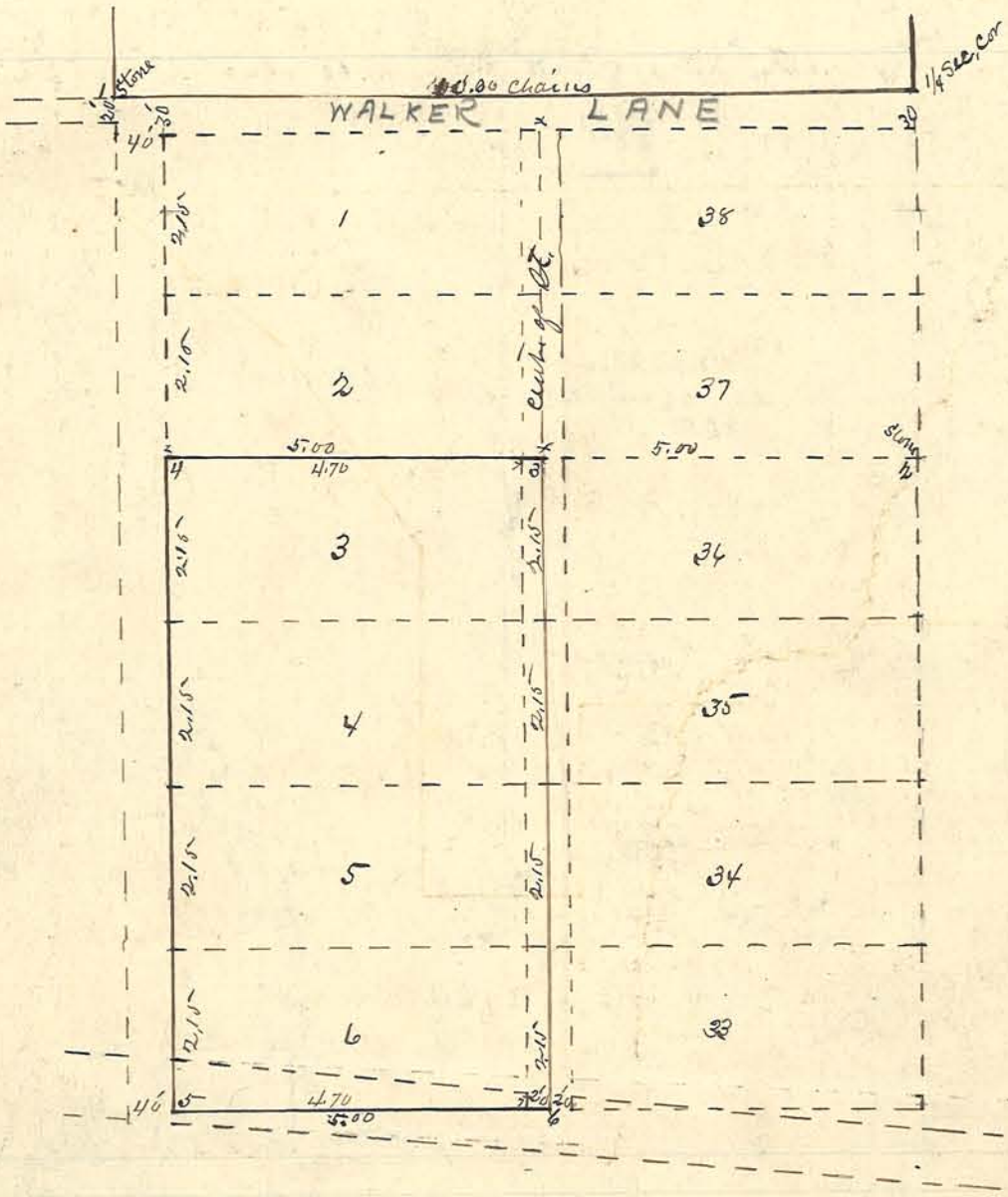

Corners

1 Stone - S.E. Corner Lot 8. Rochester's out lots
See Page 100

2 " Set-in former survey

3 Stake - Hickory 10 South 1

5 " only -

6 Iron Rod down in edge of Road about ditch line

Plat of survey in the West half of the North East Quarter of Section Seven (7) in Township Twenty two (22) North Range Four West, made at the Instance of Goris brothers for the purpose of Measuring + dividing lands held by them jointly in said half Quarter. For the South meander line supposed to follow the former channel of the Creek See Plat of survey in Record 6 page 448.

Done Sept 4 + 11 1905

Geo. H. Stevenson C.S

By P.C. Vanater Deputy

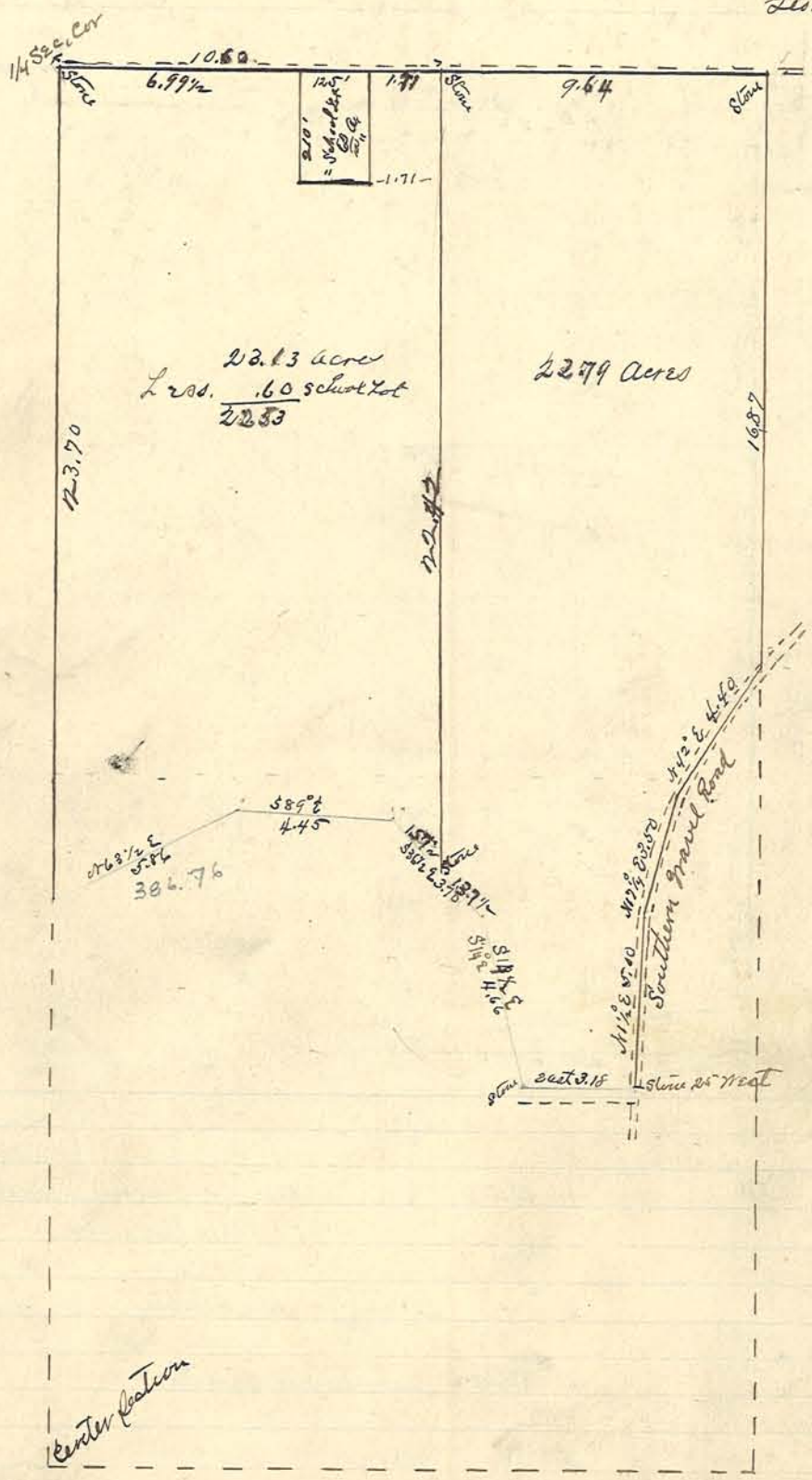

Plat of Survey made for Wm. Fretz in the South East Quarter of Section twelve (12) Township Twenty two (22) North Range three (3) West for the purpose of locating the South East & South West Corners of said Quarter Section. At the South East Corner I found Stone also stump of Original Witness for the Clinton County Corner, said Stone being about the Gutter line on the West side of the Road. I Located the S.E. Corner of Section Twelve by measurement of Jog as noted in government survey Sixty five links North & Set Stone. Set Stone at S.W. Corner of Quarter Section by measurement & tracing line by Stone found which had been set for division of Quarter Section on the South - Parties owning on the South present & consenting. Oct. 20-1905

Geo H. Stevenson C.S.
By P.C. Dawter Deputy

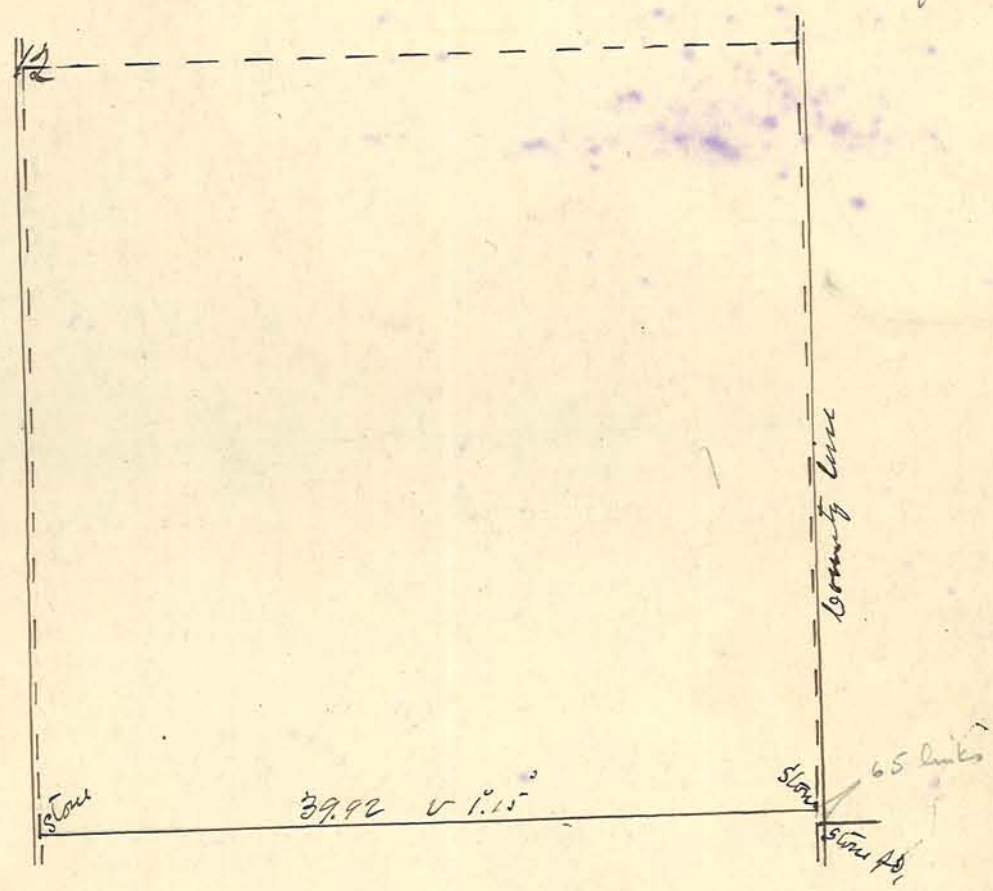

Plat of Survey made at the Instance of W.S. Baugh locating the North Corners & line of the East half of the South East Quarter of Section Twentyone (21) Township Twenty two (22) North, Range Five (5) West.

John Brown & James Howell Chainmen Geo. H. Stevenson C.S.

By P.C. Vawter Depty



Corners

1- Stone set- no witness

2 " " Maple 40 S 64 3/4 W 31

3 R. Oak 36 S 2 1/4 E 63 } former survey

4 W. Oak 16 N 62 1/2 E 99 }

Plat of Survey made at the Instance of Henry Birt in the South East Quarter of Section Fourteen (14) & on the line between the North East Quarter of Section Twenty three (23) & the North West Quarter of Section Twenty four (24) in Township Twenty three (23) North, Range Six (6) West. Henry Birt & C. R. Rush Claimants

Nov. 3 - 1905. Geo. H. Stevenson C. S.
P. C. Vawter Depty

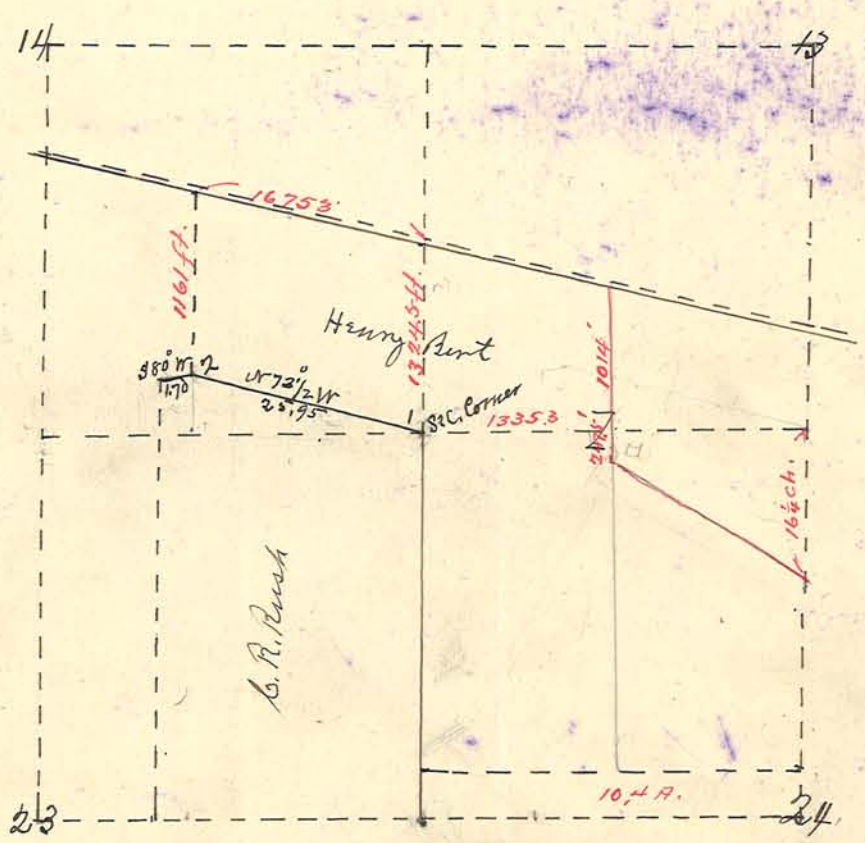

Measurements in red made at instance of Bor
Hrs July 1-1924
E. C. Minton C.

See Record C 156

Corners.

1 Stone - Ash 24 S 87¾ E 59½

2 " No Tree available

Plat of Survey made at the Instance of Mr McCabe after due Notice to parties interested in the East half of the South East Quarter of the South East Quarter of Section Thirty five (35) in Township Twenty two (22) North, Range Four (4) West - Parties interested present + participating - Saml. Waddell + Charles Miller Chen -

Jan. 18-1906. Geo. H. Stevenson Surveyor

By P. C. Vawter Depty.



Corners.

1. 4 + 8 - stones found

2 Stone set

3 " " B. Walnut 10 N 80 E 24 former survey

5 " " W. Oak 30 N 55 W 37 " "

6 Stone "W" North 30

7 " "W" North 30

Plat of Survey made at the Instance of J. W. Starrett for the purpose of locating the North East Corner of the South East Quarter of Section Six (6) in Township Twenty four (24) North, Range Three (3) West - Parties in interest waiving notice & present & participating - Feb. 9-1904

Geo. H. Stevenson C.S.

P.C. Vawter Dpty

March 3, 1910 located corner No 2 for Messrs Fewell and Smith and keyed off small tract 2.50A indicated on plot. Parties present and assisting A.G. Arnold C.S.

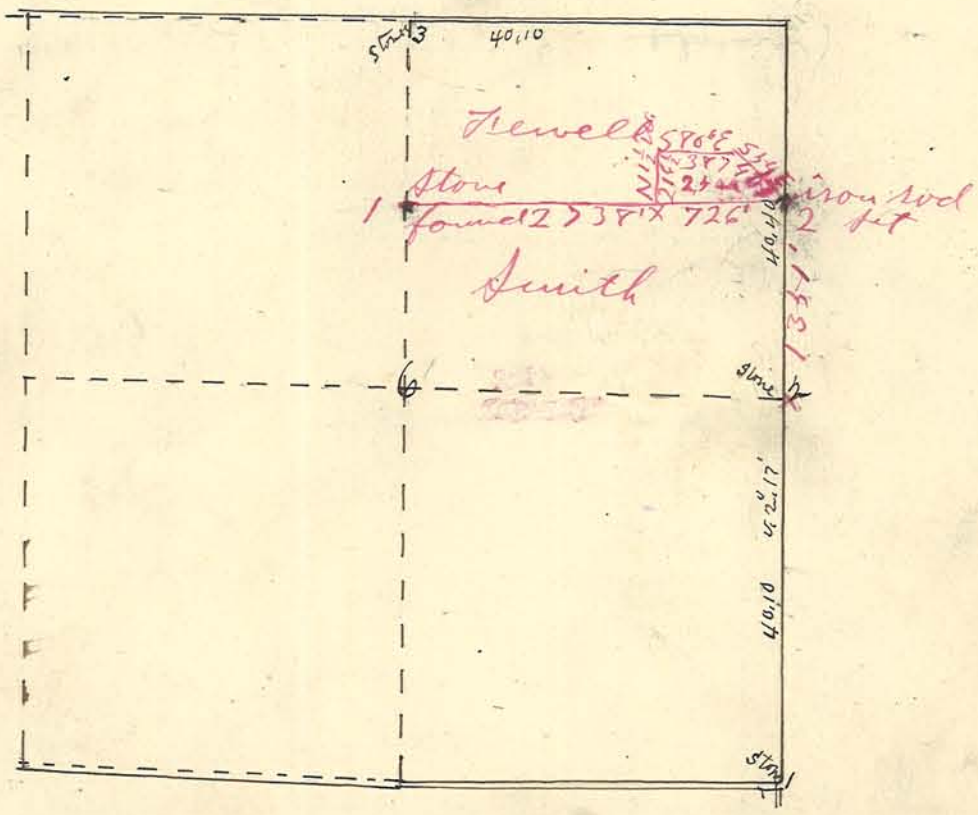

Corners.

1 Stone found + original witness B 222

2 " set, B. Walnut 12 N 35¼ W 51½
Bl. Oak 16 S 49¾ W 54

3 " found.

1 Stone found see Book C Page 485 & 137

2 Iron rod 40 Ft West of corner
First of three cottons in a line
is 8 ft South of rod.

Plat of Subdivision of about thirty one acres more or less being the residue of the East half of the North West fractional Quarter of Section Thirty (30) Township Twenty three (23) North Range Three (3) West Survey made after due & legal notice & in the Interests of the Parties whose names appear on the Plat.

Andrew Nelson & P. C. Vawter Chainmen

March 2 - 1904

Geo. H. Stevenson C. S.
By P. C. Vawter Dpty.



Corners

1. 2, 3 & 4 Stones found located in previous Surveys

5. 6. & 7 Stones Set -

8. 9 & 10 Stone marked "W" set on line South of Road at fence lines

Plat of Survey made at the Instance of J. M. McDole after due notice to owners of adjacent lands for the purpose of Establishing the Corners to the North East Quarter of the South West Quarter of Section Nine (9) in Township twenty one (21) North, Range Three (3) West.
Frank Whipple & Jesse Barr Chainmen.

March 5-1906

George H. Stevenson C.S.
By P. C. Vawter Deputy

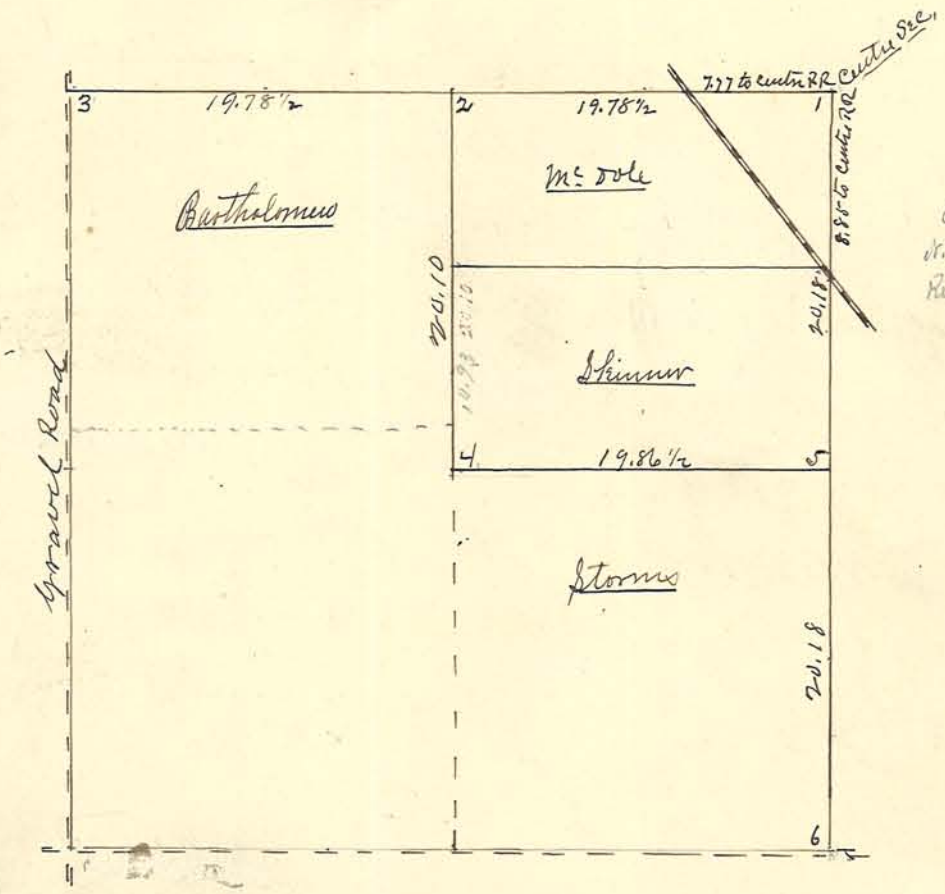

Area Tract- 39.93 a.
N.S. center RR- 3.43 "
Residue S.W.R.R. - 36.50.

Corners -

1 Stone found located

2 " Set - no Witness

3 found remains of Witness Catalpa 5 N 88 W 29¾ new

4 " W. Oak 22 N 32½ E 32

5 " No Witness

6 Former Survey.

I hereby constitute and appoint Clyde W Richards, of Tippecanoe County, State of Indiana, to be my true and lawful Deputy to the Office of Surveyor of Tippecanoe County, to the extent as provided for in the Statutes of said State of Indiana.

Witness my hand and seal this 27th day of April 1906

George H Stevenson
County Surveyor.

State of Indiana } S.S.
County of Tippecanoe }

I do solemnly swear that I will support the Constitution of the United States and the constitution of the State of Indiana, and that I will faithfully and impartially discharge the duties of Deputy Surveyor of said County of Tippecanoe, to the best of my ability and skill, So help me God.

Clyde W. Richards

Subscribed and sworn to before me this 27th day of April 1906.

George H Stevenson
County Surveyor

SURVEYOR'S SEAL TIPPECANOE COUNTY IND.

Plat of survey made at the instance of Doc Raub after ten days written notice on John Welsh. in the West fractional half of the South West 1/4 of Section 31 T 22 N R 4 W. Survey made to determine the west line of $73\frac{58}{100}$ acres off the east side of the W fr. 1/2 of S W 1/4 - 31-22-4. Parties present.

I found stone one, (1), measured west found fence line on East side of $73\frac{58}{100}$ acres to be 1324 ft. then continued measurement west and found stake at S W Cor of Sec. as located by Pl Vawter in survey for partition, which gave W fr. 1/2 - 22.21 chains or 1465 ft. I then measured East from such stake and set stone 4. I found corner 3 as located by Pl Vawter in partition and measured East 3.635 chains or 240 ft. and set stone 5. then measured line from 5 to 4 found 40 chains or 2640 ft. which gives both Raub and Welsh number of acres as set of in partition. Surveyed May 16/06 9 a.m.

George H Stevenson
County Surveyor

A Nelson.
Chainman.

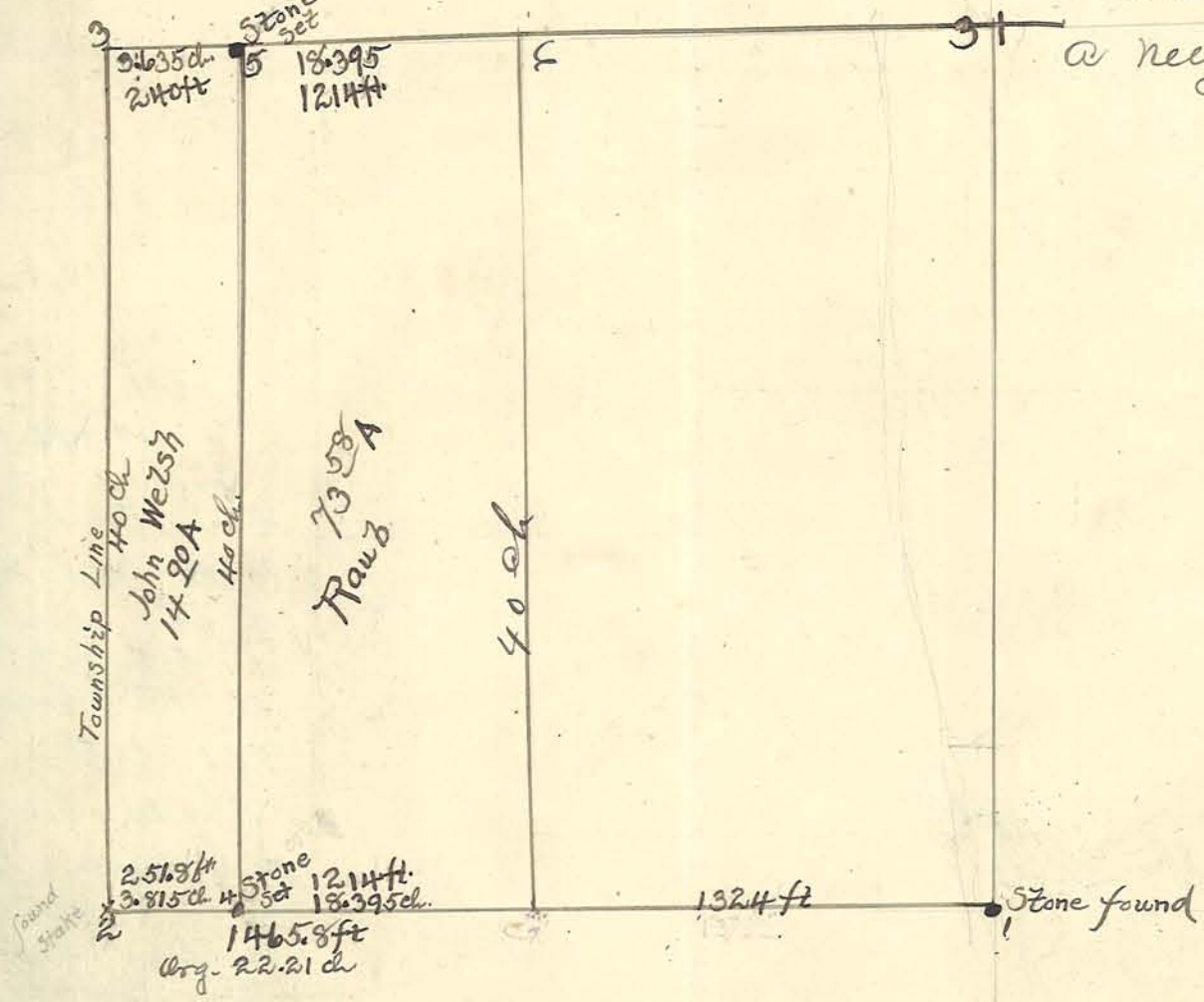

Stones - 1. New Witnesses - West line of concrete foundation of stone bldg 29.75 ft.
North line " " " " " " 25 ft.

Found Stake 2. - 113 1/2 ft west of west end of bridge.
" " 3. - Elm 15 S 81 1/2 E 17.46 ft.
Set Stone 4 - Marked X and 3 cuts below III -
To out side corner of S. wing of E Abutment of bridge 73.3 ft
" " " " " N. " " " " " " 73.8 ft.
" " 5. Marked X/R
Elm 20" S 78° E 14.8 ft.

Set No 6 in above Plat all parties being present and consenting. March 20 1907.
A. G. Arnold
Co Sur.

Witness for No 6 Large Bg Oak stump 3 ft in Di directly north 2 ft +

Plat of Survey made at the Instance of Orlando Brand and for himself & Dale Brand in the South West Quarter of Section One (1) in Township Twenty two (22) North Range Three (3) West, being a Subdivision of the residue of said Quarter section after Twenty acres is taken off of the North side thereof. Parties present & Consenting

June 5 - 1906

Geo. H. Stevenson C.S.
By P. C. Vawter Depty.

Dec 25, 1908
I set off a Strip 110 ft wide for Orlando Brand as shown in Plat said strip being sold to Dale Brand all parties present A. G. Arnold C. Sur.

Oct 26, 1911
I relocated cor. No. 1 on Plat at instance of Dale Brand W. H. Seigfried Dale Brand and C. E. Allyn present and assisting A. G. Arnold C.S.

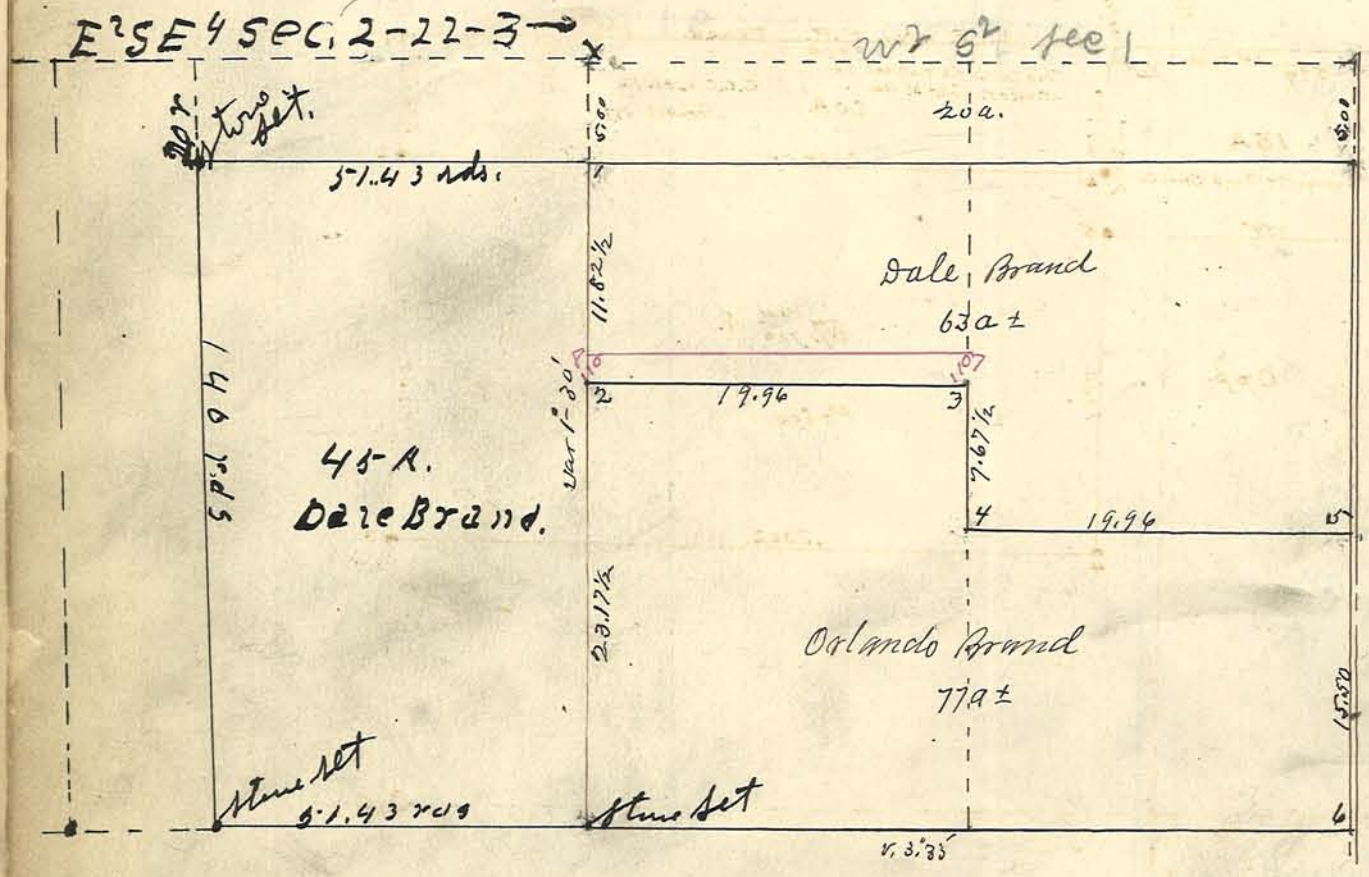

Dec 14 1911
I set off to Dale Brand 45 Acres. bought by him from Wm Seigfried as shown on plat and located stones at the places marked. Set Section Corner stone between 1, 2, 11, 12 by measuring East an West and from the north. Parties present and Consenting A G Arnold Co Sur.

Corners.
1 & 6 - Stones found
2, 3, 4 & 5 Stones set
7 & 8 Stones set No witnesses

Plat of survey made at the instance of the C.C.C.& St L. Ry in the NW4 of Section 30 Township 23 North, Range 4 West and part of the North East Quarter of Section 25, Township 23 North, Range 5 West. Survey made to determine acreage of Price tract as shown also to establish corners to the 15 acre tract sold by Kate Opp to the Lafayette Sand Stone Co.

Surveyed June 21st 1906. A Nelson Chainman.

George H Simmons
County Surveyor.

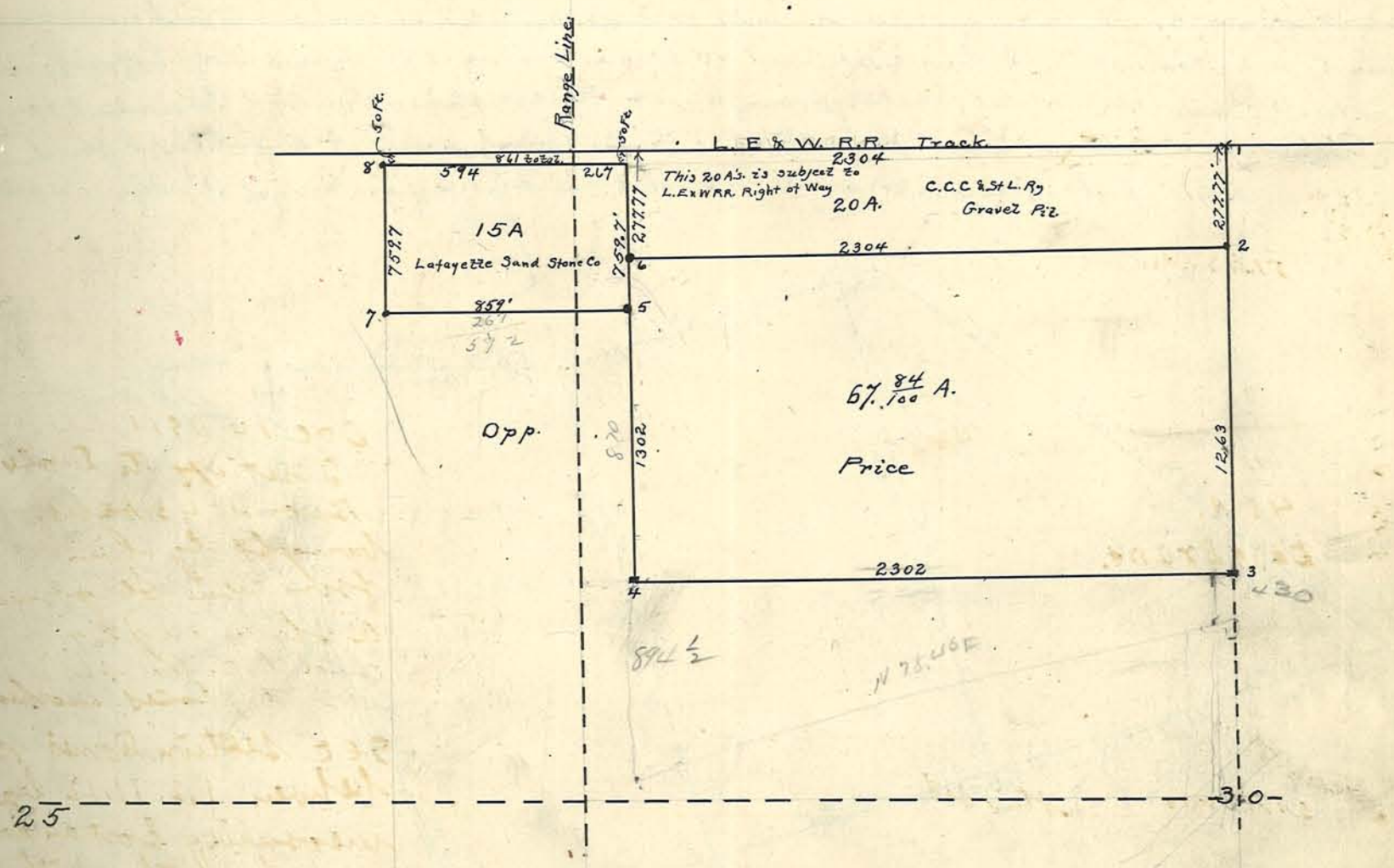

Corners:

1. Found from Witness, see Record B. pages 54 – 585.
2. Set Stone, Marked ¼ W. Oak 24 N 72½ E 19.8 Feet,
   W. Oak Stp. 30" S 25¼ E 43.8 Feet.
3. Stone Found, Limestone about 4" by 10" No Witness
4. " " " " 2" by 6" " " Sets at N. side Corner Post.
5. " Set, Marked ¼, No Wit.
6. " " " ¼ " "
7. " " " ¼ " "
8. " " " ¼ " "

Plat of Exparte survey made for Alexander Jones Jr. in the South half of Section 5 of Burnetts Reserve at the mouth of Flint Creek in Township 22 North, Range 6 West of the Second Principal Meridian.

Surveyed August 6th 1906.

Andrew Nelson,
Chainman.

George H Stevenson
County Surveyor.

Variation of 2° used on all lines.

I found corner A and B from Witness Rocks as recorded in Surveyors Record B page 319 - Witness Rock from A South 31 East 43 1/3 links to hole near center, Witness Rock from B South 64 East 35 links to mark. I then measured South 72° East 26.02 chains from A to find center line of Section 5, set stake at C, I then continued on same bearing 9.50 chains to old Lafayette and Attica Road, came out 27 feet Easterly from fence on Westerly line of road, I then went back to C and ran North 18° East 19.00 chains to E, then went to F where I found stump of White Oak Witness tree as recorded in Surveyors Record B page 154 for

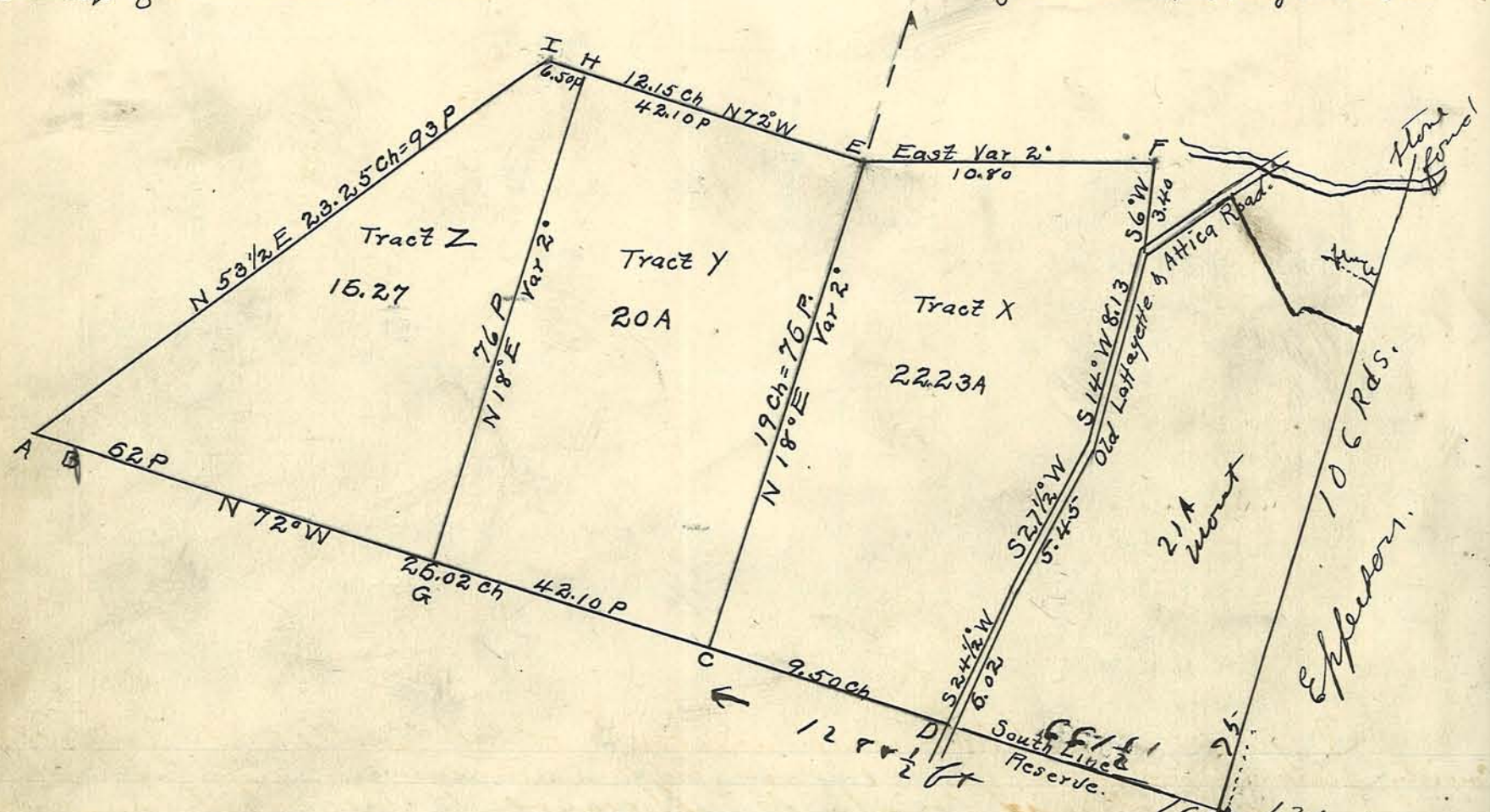

corner 4 as follows; 4 White Oak 24 N 22 W 50. I then ran West 10.80 chains to E which checked with Witness Rock as recorded in Surveyors Record B page 41 for corner 5 of that survey as follows; 5 Large Rock East 10 links. I then went to C and measured North 72° West 42.10 poles and located G, then ran North 18° East 76 poles to H, checked back to E 42.10 poles, then continued line E H 6.50 poles to I but could not find stone as recorded in Surveyors Record B page 319 for corner 2. I did not run line I A.

Corners

A. S. 31 E 43 1/3 links. found.
B. S. 64 E 35 " "
C. Stake no witness.
D. " " "
E. Large Rock East 10 links
F. Stake. W. Oak stp. 24 N 22 W 50 links
G. Stake No Witness
H. & I. Stakes " "

April 21 1910 divided the distance on the S E 4 of sec 5 of Burnetts Reserve at the mouth of Flint Creek.

Corners
1 stone found at the S E C os Reserve
C in flat stake found.
D located some place as Stevenson
2 stone found said to be corner.

Epperson has 82 rds and Mount 78 rds.

I hereby constitute and appoint Levant R. Brown, of Tippecanoe County, State of Indiana, to be my true and lawful deputy to the office of Surveyor of said County of Tippecanoe, to the extent as provided for in the Statutes of said State of Indiana.

Witness my hand and official seal this 6th day of September A.D. 1906.

George H. Stevenson
Surveyor Tippecanoe County

State of Indiana } SS:
County of Tippecanoe

I do solemnly swear that I will support the constitution of the United States and the constitution of the State of Indiana, and that I will faithfully and impartially discharge the duties of Deputy Surveyor of said County of Tippecanoe, to the best of my ability and skill. So help me God.

Levant R. Brown

Subscribed and sworn before me this 6th day of September 1906.

George H. Stevenson
Surveyor Tippecanoe County

I hereby constitute and appoint Fred Butler of Tippecanoe County, State of Indiana, to be my true and lawful deputy to the office of Surveyor of said County of Tippecanoe, to the extent as provided for in the statutes of said State of Indiana.

Witness my hand and official seal this 7th day of August A.D. 1912

Alba E. Arnold
Surveyor Tippecanoe Co.

State of Indiana
County of Tippecanoe

I do solemnly swear that I will support the constitution of the United States and the constitution of the State of Indiana and that I will faithfully and impartially discharge the duties of Deputy Surveyor of said County of Tippecanoe, to the best of my ability and skill. So help me God.

Fred Butler

Subscribed and sworn before me this 7th day of August A.D. 1912.

Alba E. Arnold
Surveyor Tippe. Co.

Plat of survey made at the instance of Joseph Scanlon in the North East quarter of Section Thirty Six Tp 21 North Range Three West
Survey made to establish section line between sections 25 & 36 and also between Samuel Arbegust and Joseph Scanlon. Arbegust present and consenting
Arbegust & Scanlon chainmen
Survey made Jan 11. 1901 A. G. Arnold
County Surv.

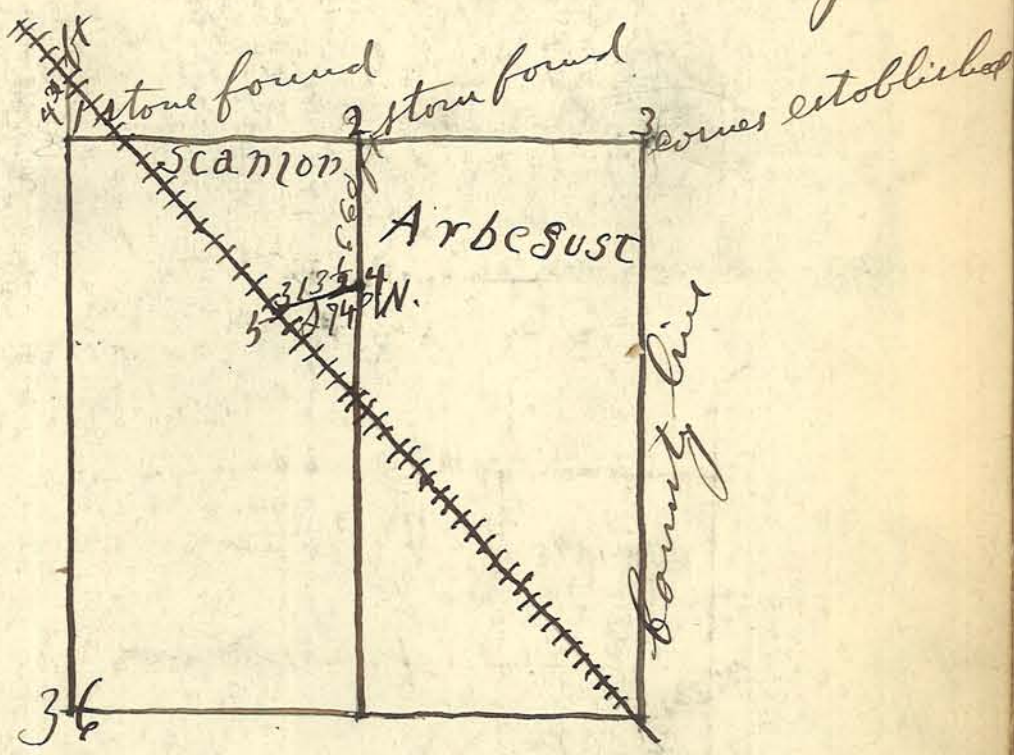

Note Sta 1. ¼ section stone found located
do 2. stone found located
3. located corner between sec. 25 & 36
4 located stone 660 ft south of stone 2
5 located stone South 74 W. 313½
near Railway track.

Plat of Survey made at instance of Curtis A Lindsay in Section 12 Town 21 North Range 3 West being the West half of South West quarter of said Section Other interested parties being present and consenting C. A. Lindsay & Isa Moore Chainmen

A. G. Arnold
County Surveyor.



Notes 1. 5. 6 7 10 previously located

3 located by survey and witness
Stump S. 71 E. 26 ft Original
Hickory S 60 E 35 ft

4 set stone From which buckeye S 60 E 35 ft.
11 set stone " " Elm W. 5 E. 8 ft.
9 set stone by stump from which Burr Oak W 20 W. 26 ft.

Original Partition by Levering Page 231 Book B.