Platt of a Survey of lots 6 & 7 in Levrings addition to Battle Ground City. Surveyed Feby. 18, 1898

Andrew Nelson
Thomas Patrick } Chainmen

Melville W. Miller County Surveyor.
Thos. C. McKee Deputy

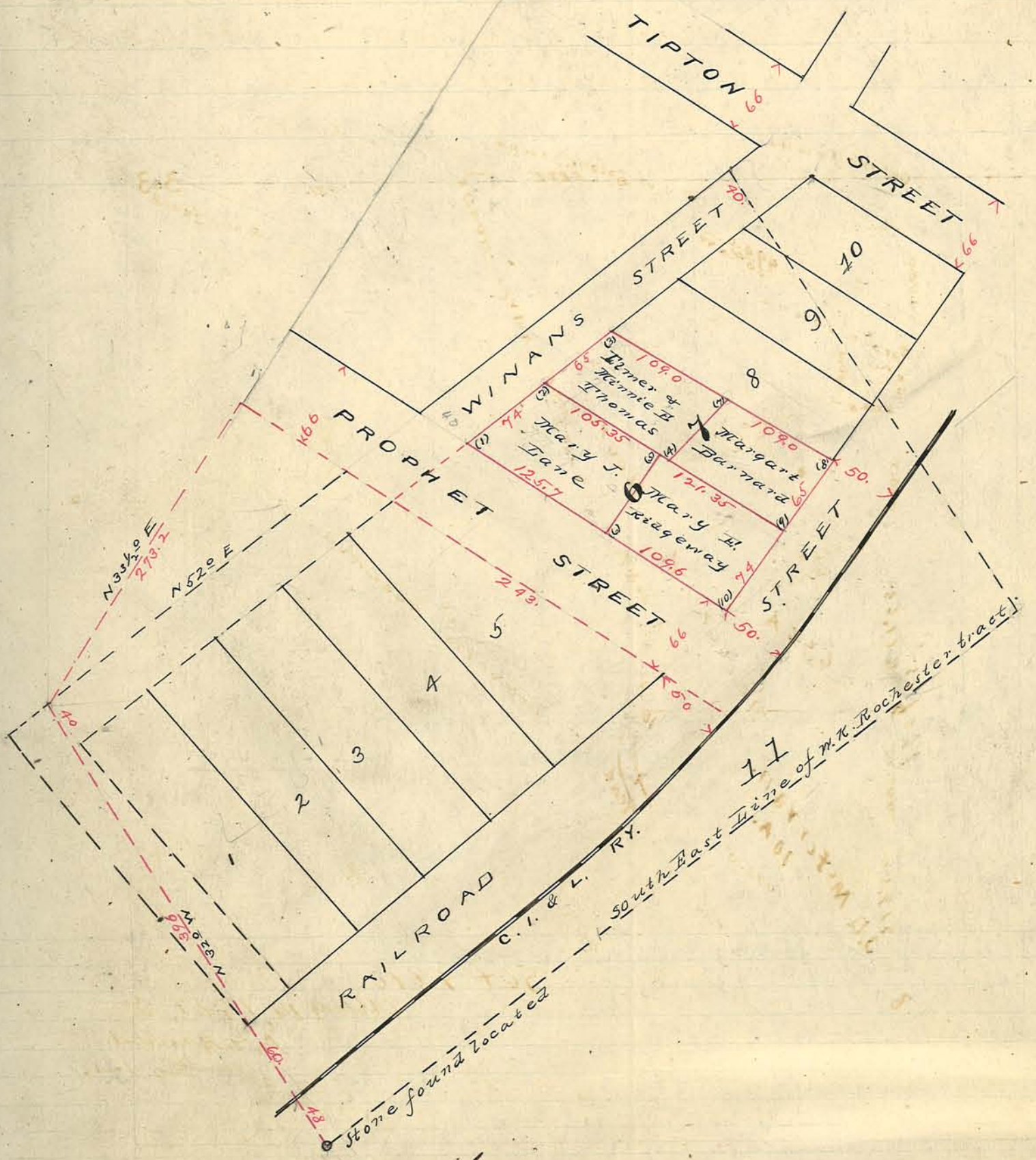

Corners

1 Stone with x, Line 15 N 60° 45' W 172.3
2 " " x
3 " " x
4 " " x
5 " " x
6 " " x
7 " " x
8 " " x
9 " " x
10 " " x

202

Plat of a Survey in the North East quarter of Section 27 Township 21 North Range 3 West. at the instance of Marion W. Pierce after legal notice to Maria J. Kirkpatrick and William Bryant. Frank Anderson present and consenting. Survey made April 4. 1898

Andrew Nelson
Alfred C. Sayer } Chainmen

M. W. Miller County Surveyor
T. C. McKee Deputy



Corners

(1) Stone set. Stone marked "W" West 20 ft.

Plat of Survey in NE⁴ Sec. 21, 23, 4, for David Hilt.
Made April 14, 1898.
Chairman –
F. C. McKee.

Melville W. Miller, C. S.

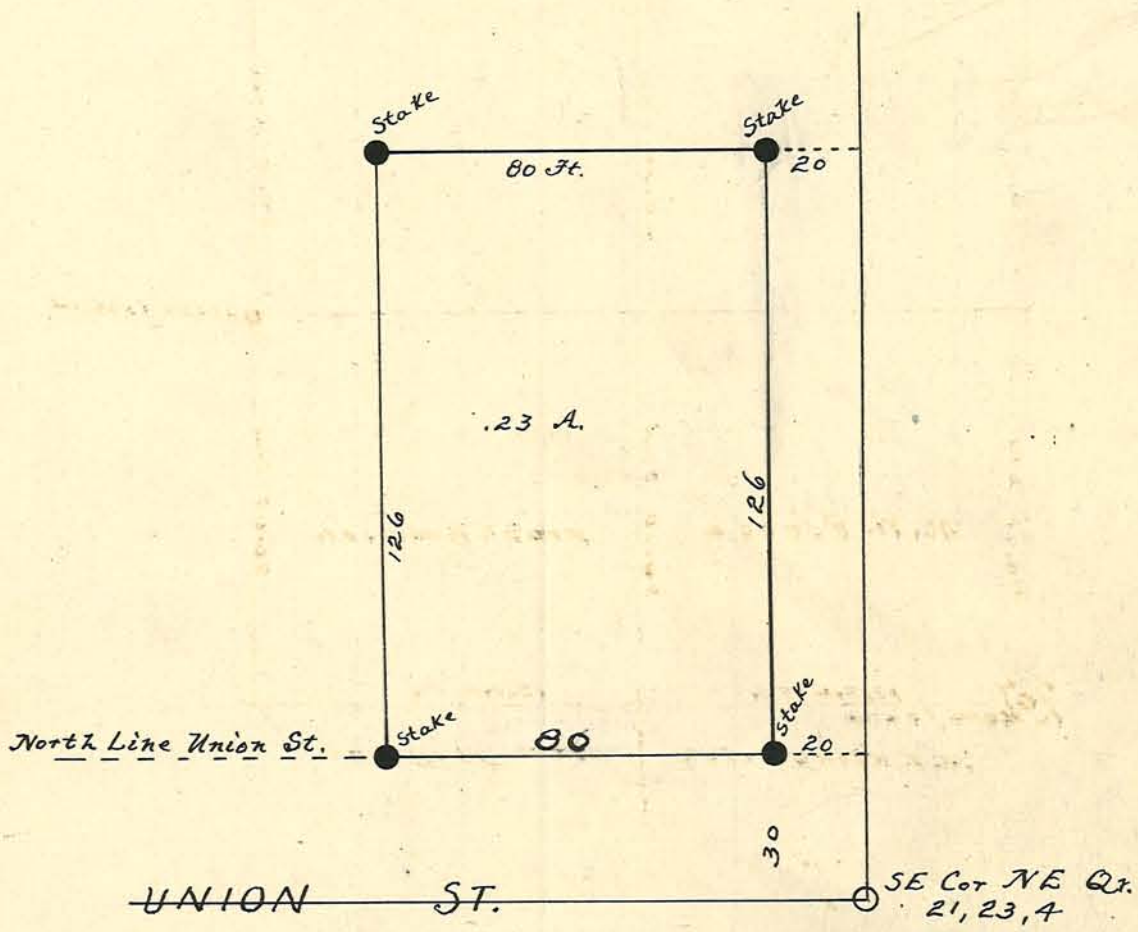

Plat of a Survey made in the Northwest quarter of Section 23 Township 22 North. Range 3 West at the instance of James Hill and wilson Stayback other parties Interested present and consenting. Survey made April 13. 1898

For former Survey of these tracts See Volume "B" page 56

Andrew Nelson
Peter Goldsberry } Chainmen

Melville H. Miller County Surveyor.
Thos. C. McKee Deputy



Comments

1 Stone found
2 Witness found. Stake set
3 Stone set Large Rock marked "W" S 66° 15' W 42.5 ft
Elm tree 15 S 55° 15' W 43.5 ft
4 Stake set no witnesses
5 Witnesses found. Stake set.
6 Stone found
7 " Set White Oak 18 N 48° 15' E 73. ft
8 Stumps of witnes found

Plat of an "Ex parte" Survey made at the instance of Noah Justice in School lot No. 15 Section 17 Township 23 North Range 4 West. Survey made April 8. 1898

For former Survey of this tract See Book B page 7

Thos. C. McKee, Andrew Nelson } Chainmen

Melville W. Miller County Surveyor

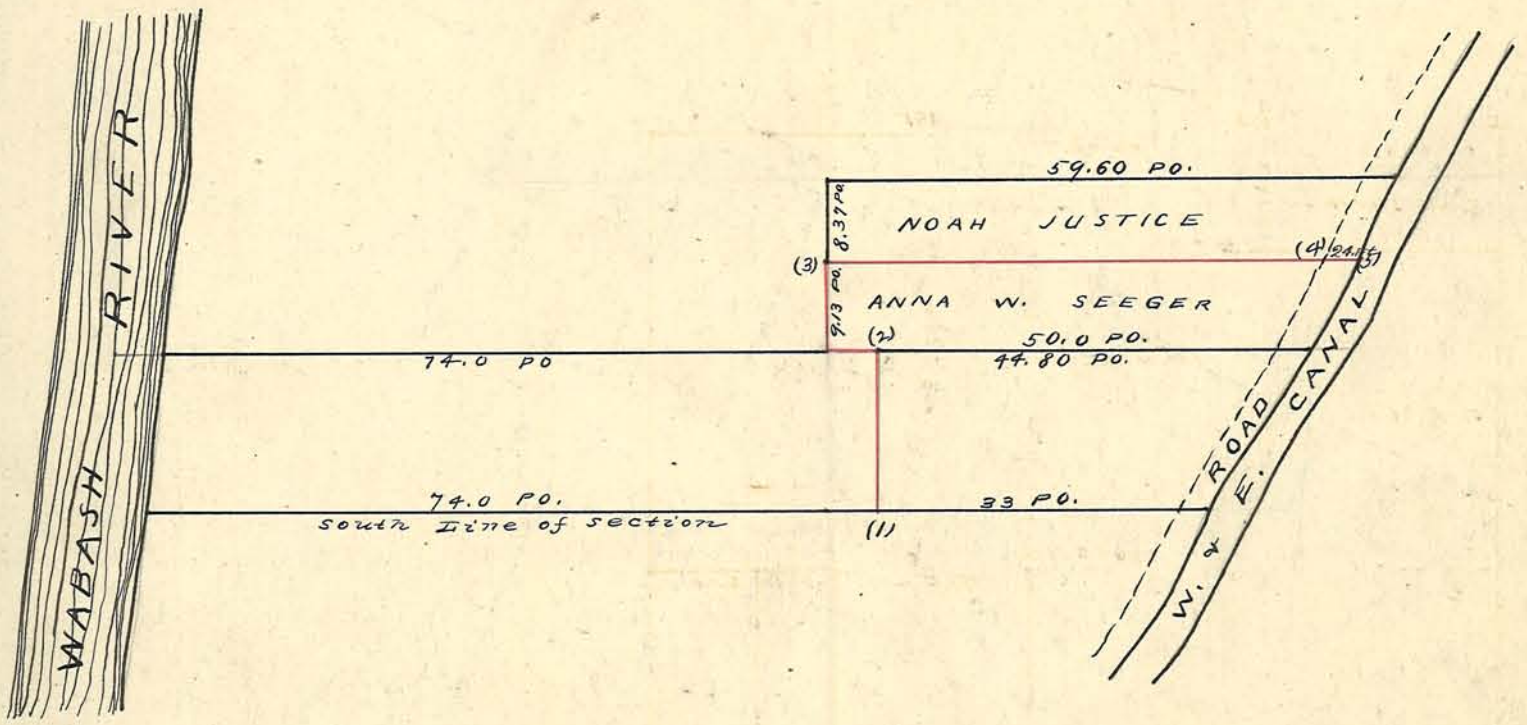

Corners

1 Cor. tree found (stump)
2 Stone found
3 " Set no witnesses available
4 " " Hackberry 12 N 09° 30' W 7/10 E. Elm 5 S 40° 50' W 40.2
5 Stake Drove in margin of Canal

Plat of a Survey of lots 46, 47, 48, 49 and a part of fractional Lot No 1 in Burgetts Addition to the town of Harrisonville also a tract of land lying between said addition and the C. I & L Ry, for Robt. Layton all in the S. E. fractional ¼ of Section 23 township 44 North Range 4 West

Surveyed April 6th 1898

Andrew Nelson, Thomas Patrick } Chainmen

M. W. Miller County Surveyor
T. C. McKee Deputy

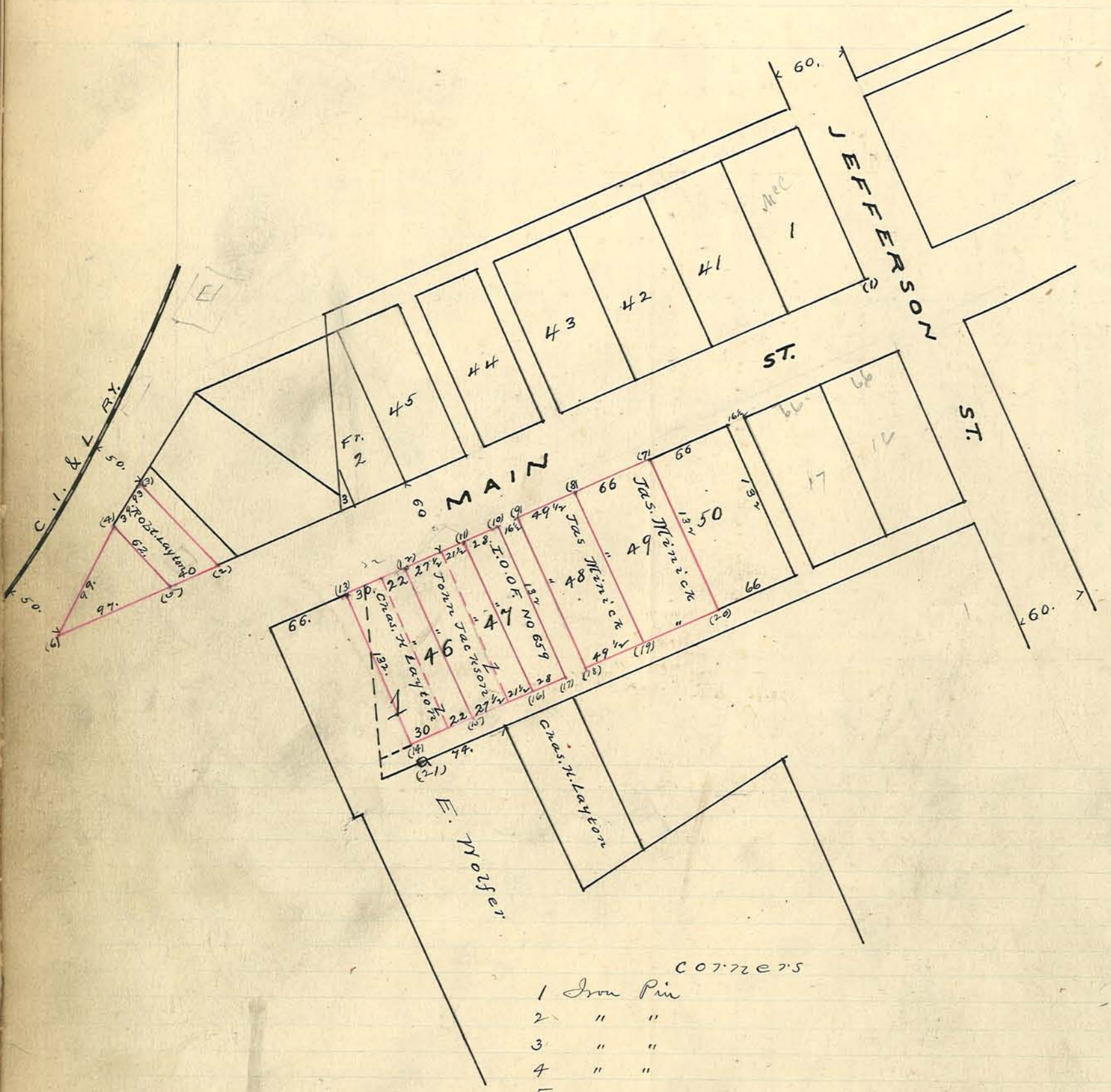

Corners

1 Iron Pin
2 " "
3 " "
4 " "
5 " "
6 " " Maple 12" N 05° 15' W 16.3 ft. Maple 12" N 61° E 5.3 ft
7. 8. 9. 10. 11. 12. 13. 14. 15. 16. 17. 18. 19. & 20 Iron Pins
21 Stone found.

Plat of a Survey of an acre tract in the S. E. Cor. of the West half of the North West quarter of section 10 Township 21 North Range 3 West for Francis H. Jundt and Samuel Funk. Parties interested and consenting thereto. See Book B page 110.

Samuel Funk
Francis H. Jundt } Claimants

April 20 1898.

M. W. Miller County Surveyor
T. C. McKee Deputy

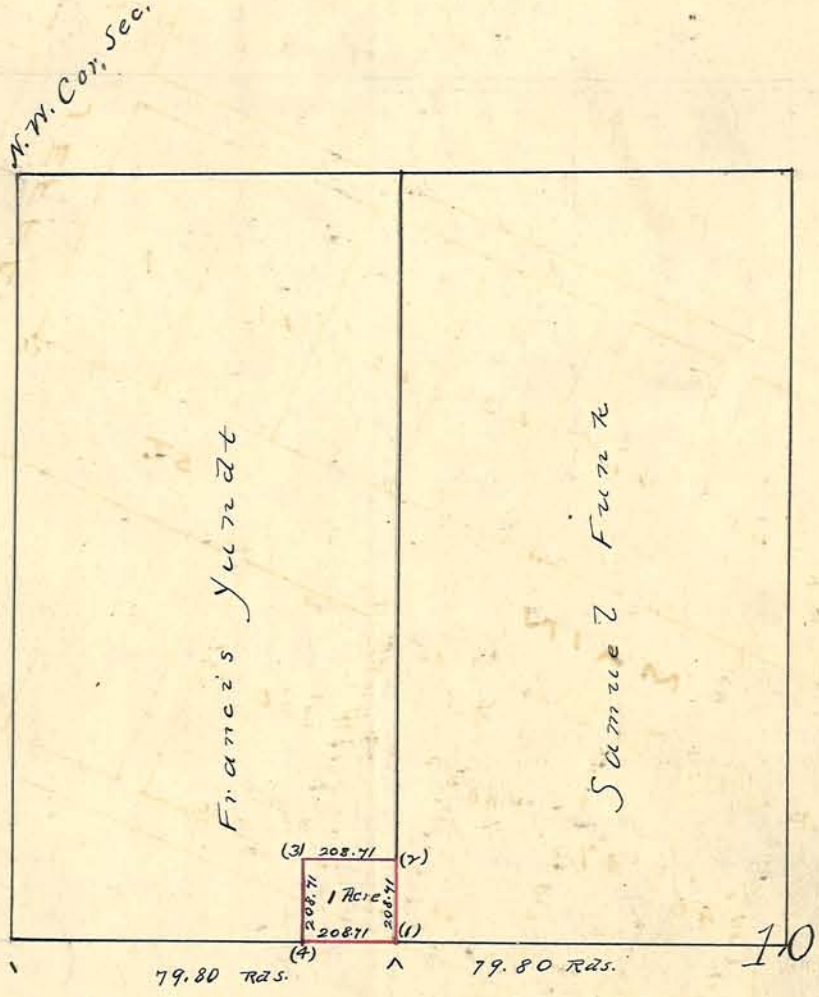

Corners.

1 Stone found See Book B page 110
2 "
3 "
4 "

Plat of a Survey in the North East 1/4 of Section 12 Township 23 North Range 6 West and the Northwest quarter of Section 7 Township 23 North Range 5 West at the instance of Honora Lane. Henry H. Moore and Frank B. Akers. parties interested present and consenting.

April 19th 1898

Henry H. Moore } Chainmen
Andrew Nelson }
John O Leary Flagman

Melville W. Miller County Surveyor
T. C. McKee Deputy

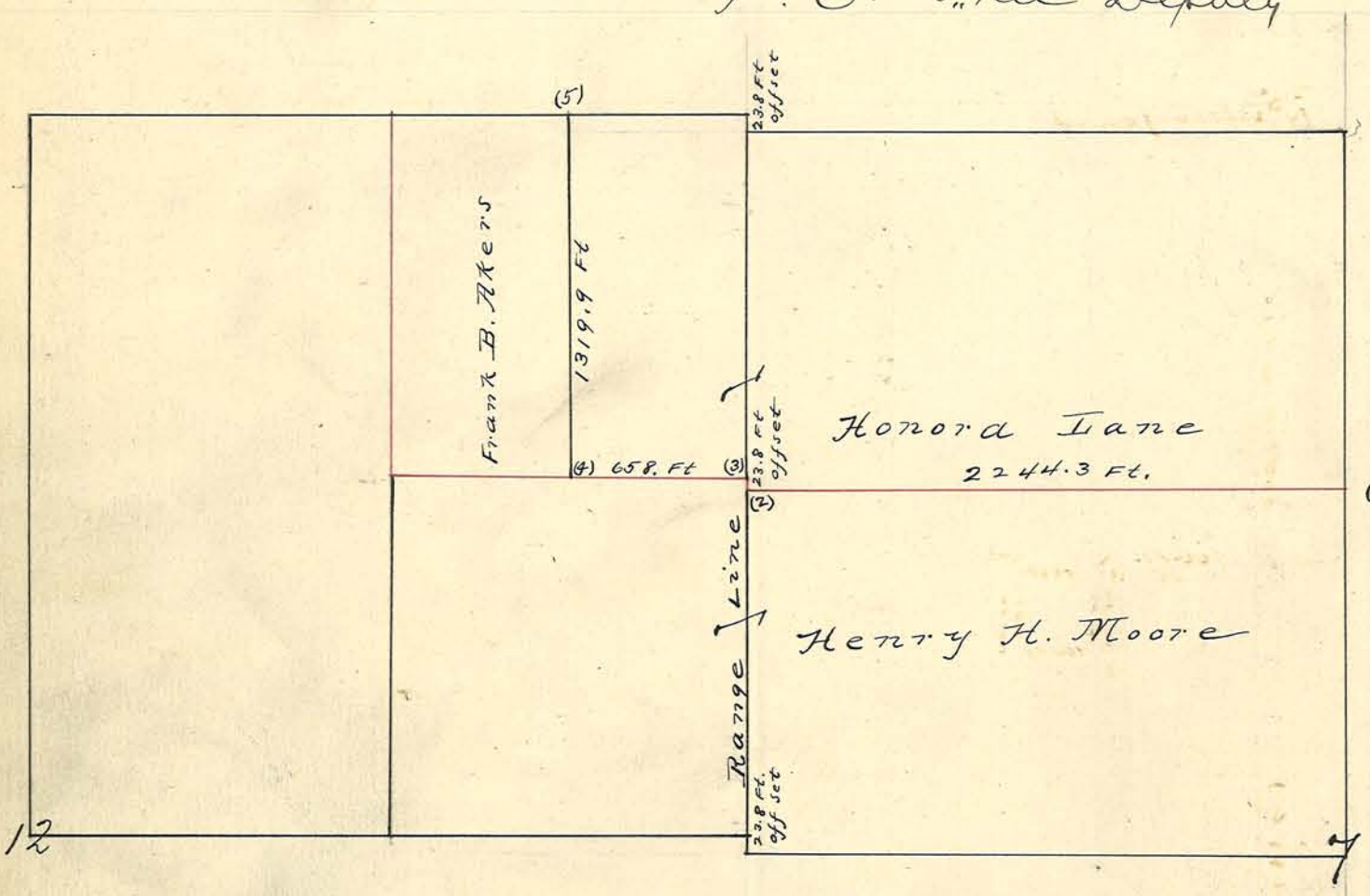

Corners

1 Stone found
2 Stump of witness found. perpetuated by stone
3 Stake 23.8 ft. North of stone No. 2
4 Stone found
5 Stump of witness found. Corner perpetuated by stone
New witness Wild Cherry 15 S 75° E 40 ft.

Note for former Survey in Sec. 7 – 23.5 see ~~B~~ 320
" " " " " 12 – 23, 6 " C 21

Plat of an Ex Parte Survey made for Theodor Lodde Etal in the west half of the north west quarter of the South East quarter of Section 27 Township 23 North Range 4 West

Survey made May 10. 1898

N. W. Miller County Surveyor
T. C. McKee deputy

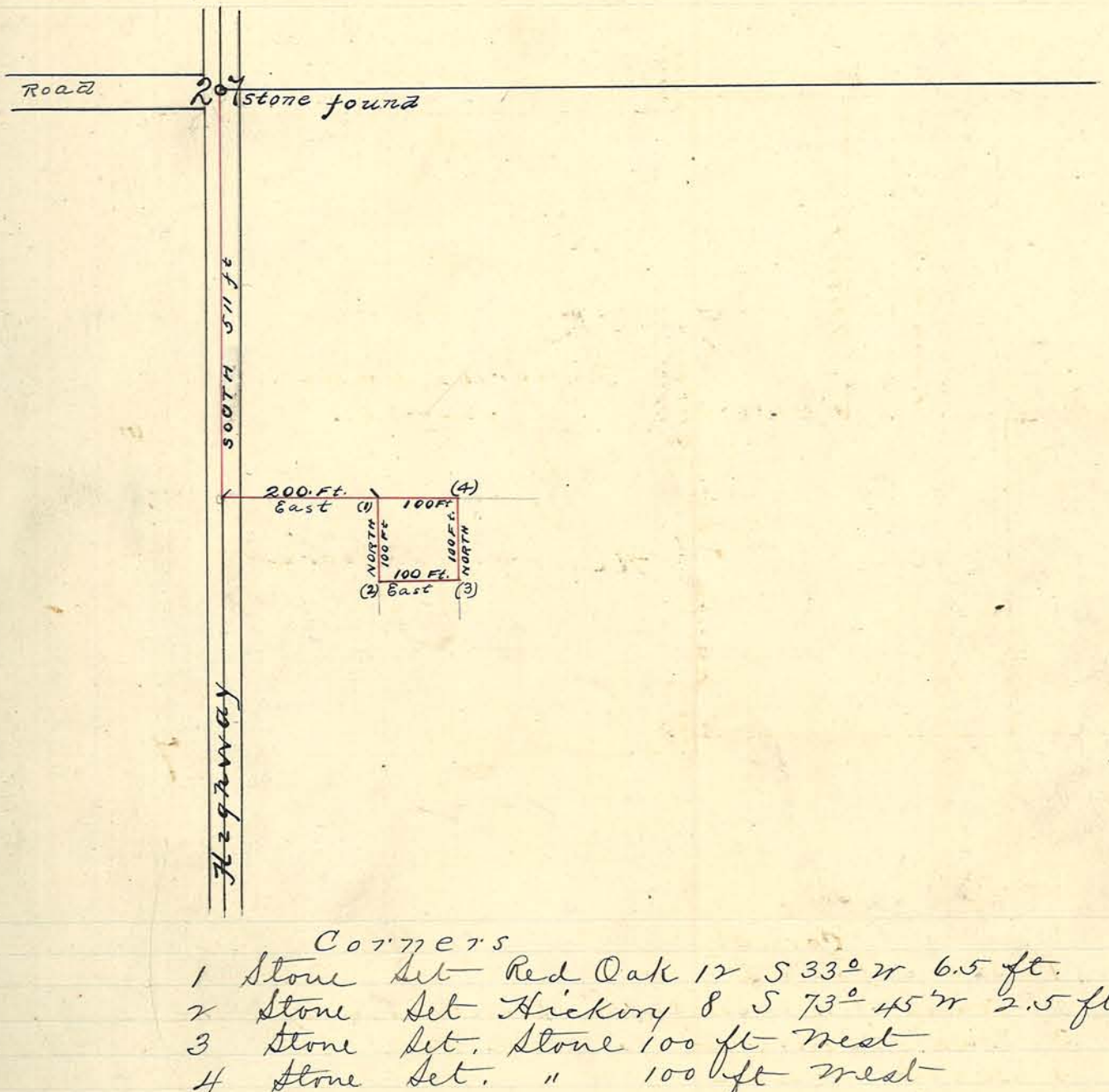

Corners

1 Stone Set — Red Oak 12 S 33° W 6.5 ft.
2 Stone Set Hickory 8 S 73° 45' W 2.5 ft
3 Stone Set. Stone 100 ft West
4 Stone Set. " 100 ft West

Plat of a Survey made at the instance of Samuel Leitner of a 50 acre tract off of the East side of the West half of the North West fractional quarter of Section 25 Township 23 North Range 6 West Due and legal notice being given to Mary E. Thorn, John Beiber and John Leitner present and consenting
Survey made April 29th 1898.

Andrew Nelson } Chainmen
John Beiber }

M. W. Miller County Surveyor
Thos. C. McKee Deputy

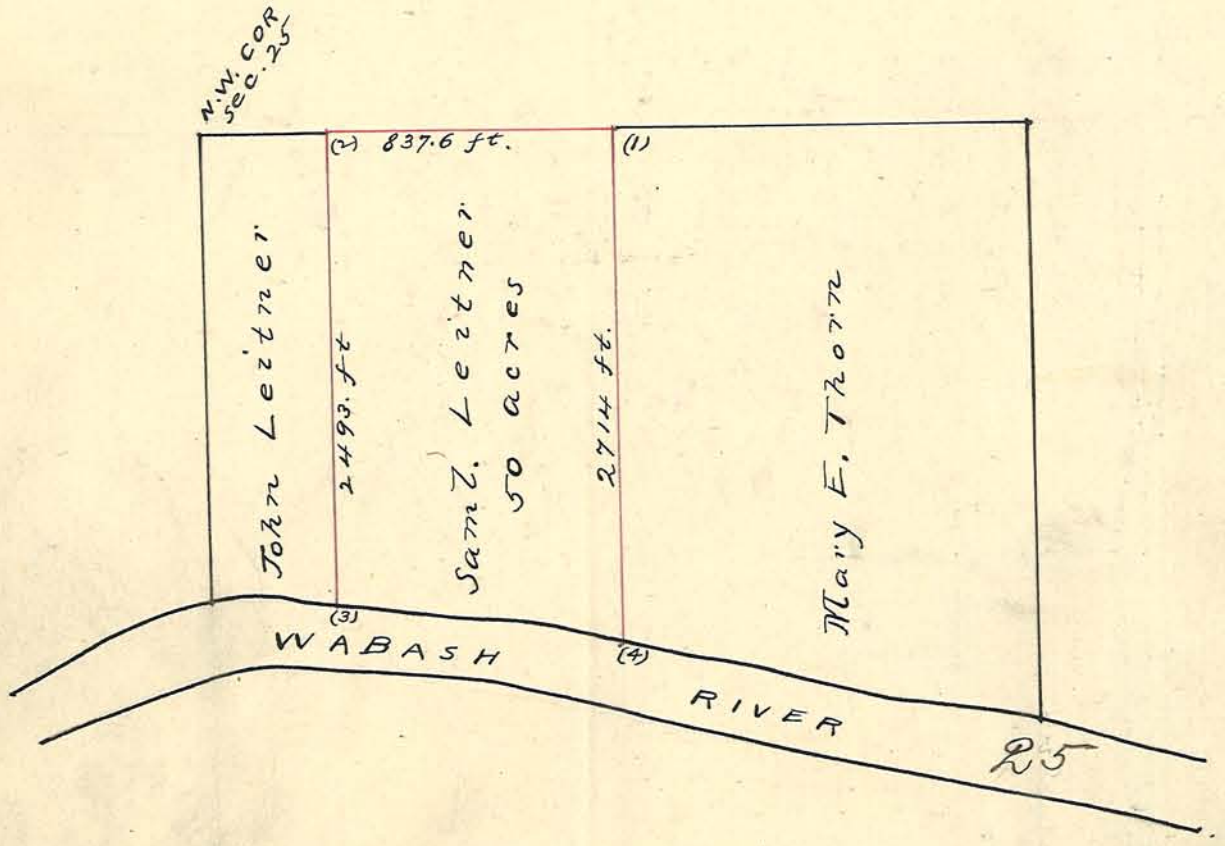

1 Witnesses found and corner perpetuated by stake
2 Stake
3 Stake in margin of River
4 Stake " " " "

April 29, 1910. set stones at 1 & 4 at instance of Sam Leitner and — Leitner who owns the part marked Thorn on this plat
Also lined through from 1 to 4.

Lester

Plat of survey made at the instance of James A. Lester of 15½ A. in the West Half of the Northeast Quarter of Sec. 26, 22, 6 × Parties interested present ×

May 30, 1898 ×

Andrew Nelson, } Chainman ×
J. A. Lester, }

Melville W. Miller, C.S.



Corners: 1 Found Stone
2 Set Stone W O 12 S 3½ H.
3 " " Large Stone "W" N 60 E 17'
4 " " No witness available
5 " " Large Stone S E 14.4' (about S. 20° E)
6 Found Stone
7 Set " Sugar 15 S 21⅓ E 63.3'
8 " " Cherry 18 N. 5.7'

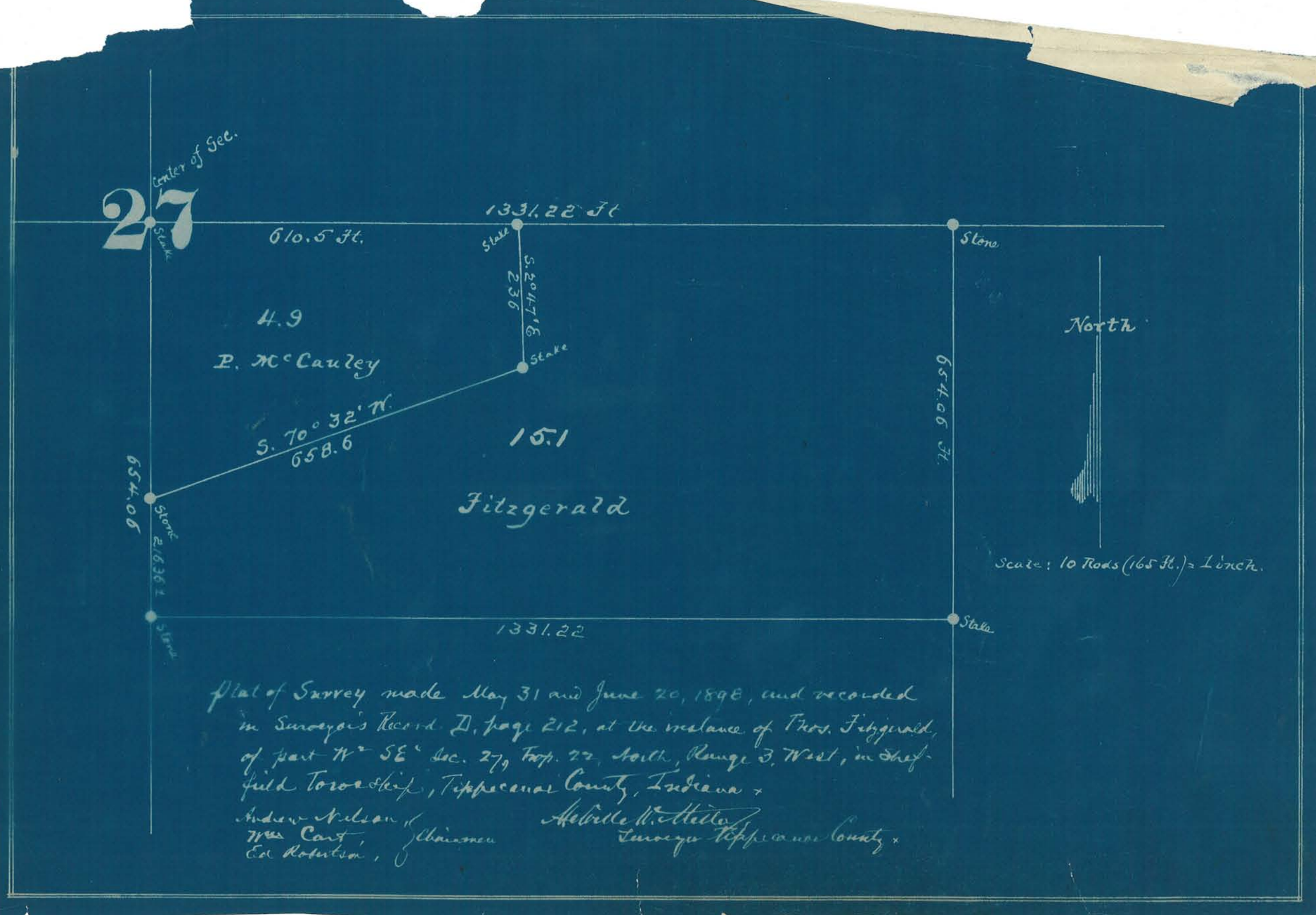

Plat of Survey made May 31 and June 20, 1898, and recorded in Surveyor's Record D, page 212, at the instance of Thos. Fitzgerald, of part W½ SE¼ Sec. 27, Twp. 22 North, Range 3 West, in Sheffield Township, Tippecanoe County, Indiana.

Andrew Nelson,
Wm Carr,
Ed Robertson,
Commissioners

Melville McClelland
Surveyor Tippecanoe County.

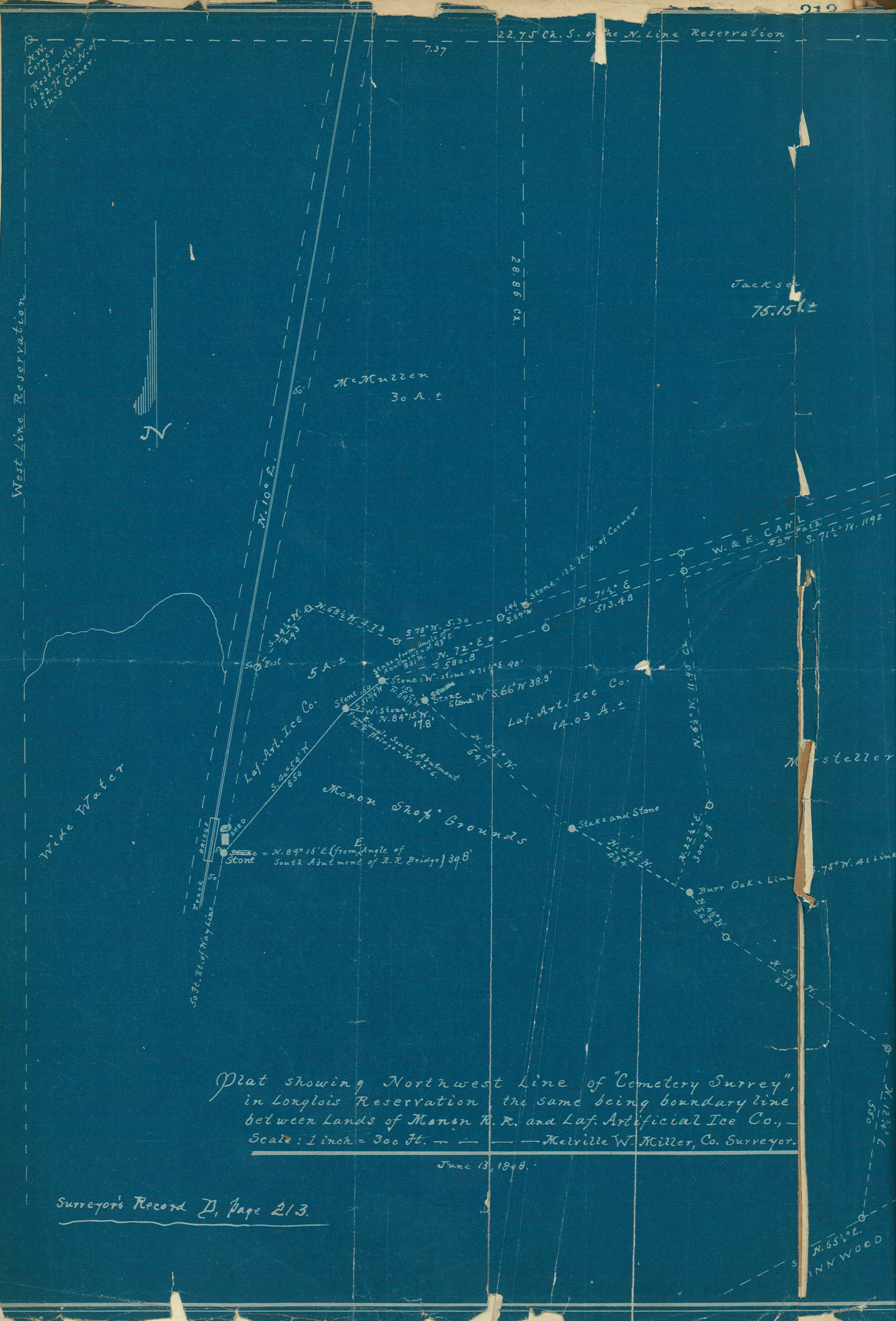

Plat showing Northwest Line of "Cemetery Survey", in Longlois Reservation, the same being boundary line between Lands of Monon R.R. and Laf. Artificial Ice Co., — Scale: 1 inch = 300 ft. — — — — Melville W. Miller, Co. Surveyor.

June 13, 1898.

Surveyor's Record D, Page 213.

...at showing Northwest Line of "Cemetery Survey", ...in Longlois Reservation, the same being boundary line between Lands of Monon R. R. and Laf. Artificial Ice Co., —

Survey of Lot 2, Highland Park Addn, in Section 29 (S&T), 23, 4, at request of O. P. Benjamin ×

July 20, 1898 ×

Mildred W. Meeker
C. E.

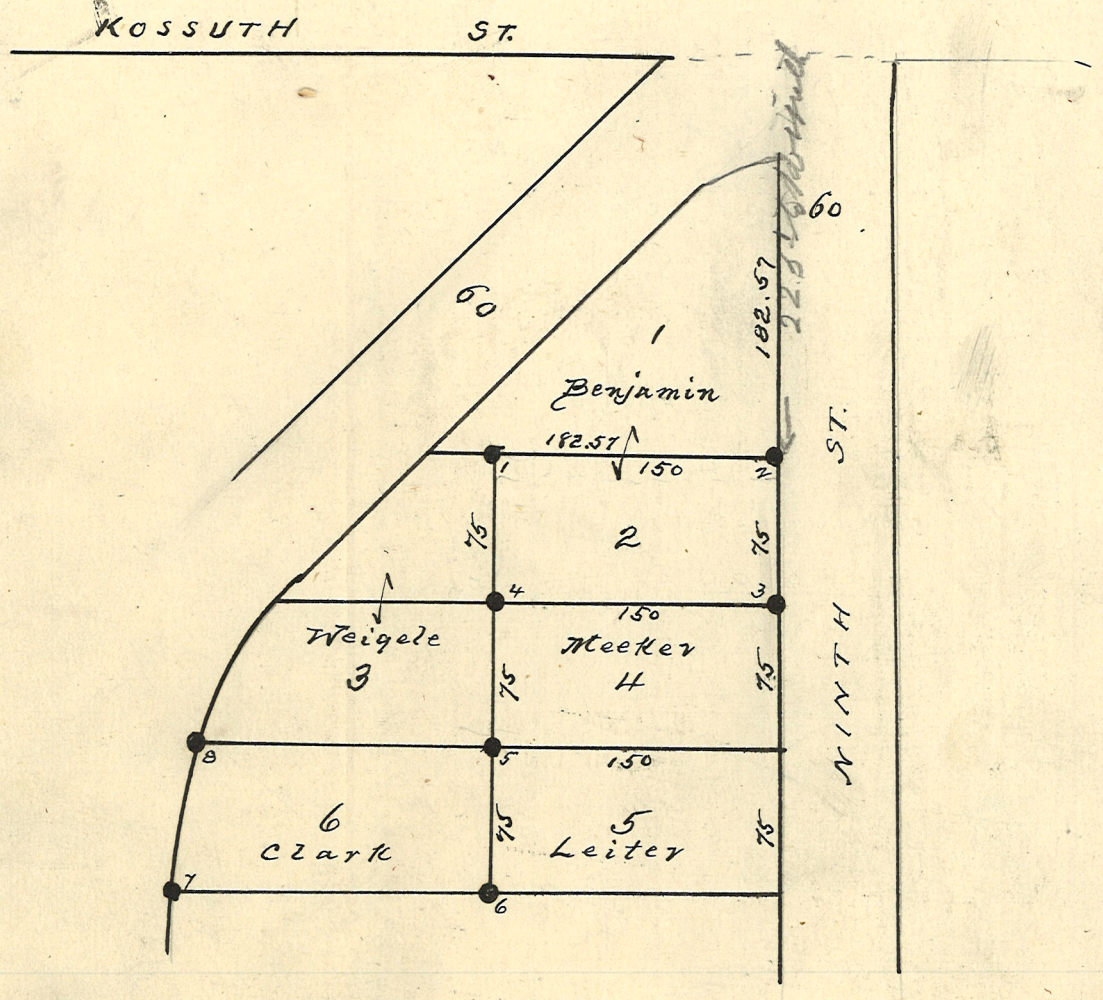

Corners:

5, 6, 7, 8 – Found stakes covered with iron Caps ×

1, 2, 3, 4 – Set iron pins ×

Plat of Survey of Lot 8, in Section 16, Township 23, North, Range 4, West.

Melville W. Miller, County Surveyor.

Scale : 100 Ft. = 1 inch.



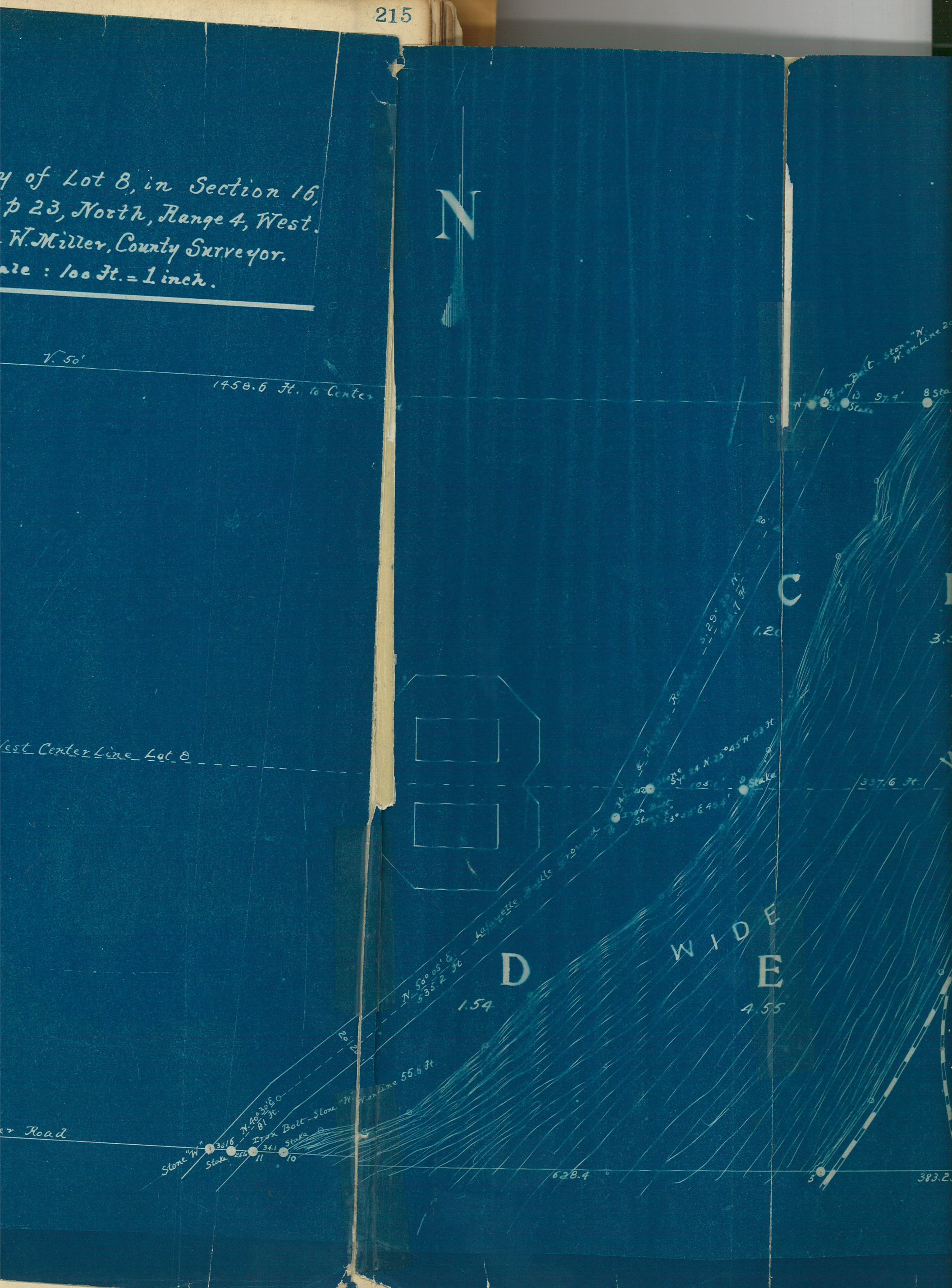
y of Lot 8, in Section 16,
p 23, North, Range 4, West.
W. Miller, County Surveyor.
ale : 100 Ft. = 1 inch.
V. 50'
1458.6 Ft. to Center
N
West Center Line Lot 8
Lafayette Battle Ground
N. 50° 05' E.
535.2 Ft
D
WIDE
E
1.54
4.55
C
337.6 Ft.
Stake
Iron Bolt - Stone "W"
W. on Line 55.6 Ft.
N. 40° 30' E.
81 Ft.
Stone "W"
Stake
Road
628.4
383.2



Iron Bolt - Stone "W." W. on Line 20 ft.
14
13
Stake
97.4'
8 Stake
346.3
Stake 7
52.2
1
Stone
Stone "W" N. 52° E 19.8 ft
Monon Shops Chimney S. 54° 15' E.
Fence
Barn
Fence
Dwelling
C
B
A
1.20
3.52
1.93
WATER
446.45 ft.
West Line Langlois Res.
V. 2°
Iron Pin
Stone "W" S. 50° W. 10.2'
Oak 15 N. 56° 30' W. 100 ft.
Stake
337.6 ft.
6
308
2
Depot
Ice House
Main Track
East Line Rt. of Way
WIDE
E
4.55
F
3.66
Spur
446.45
.48
G
West Line Rt. of Way
N. 28° 45' E - 380.67
.22
213.24
186.8
H
Iron Pin
Iron Bolt W. 183.52 ft.
5
383.23
4
31.07
Screw
49.97
102.48
152.45 ft.
3

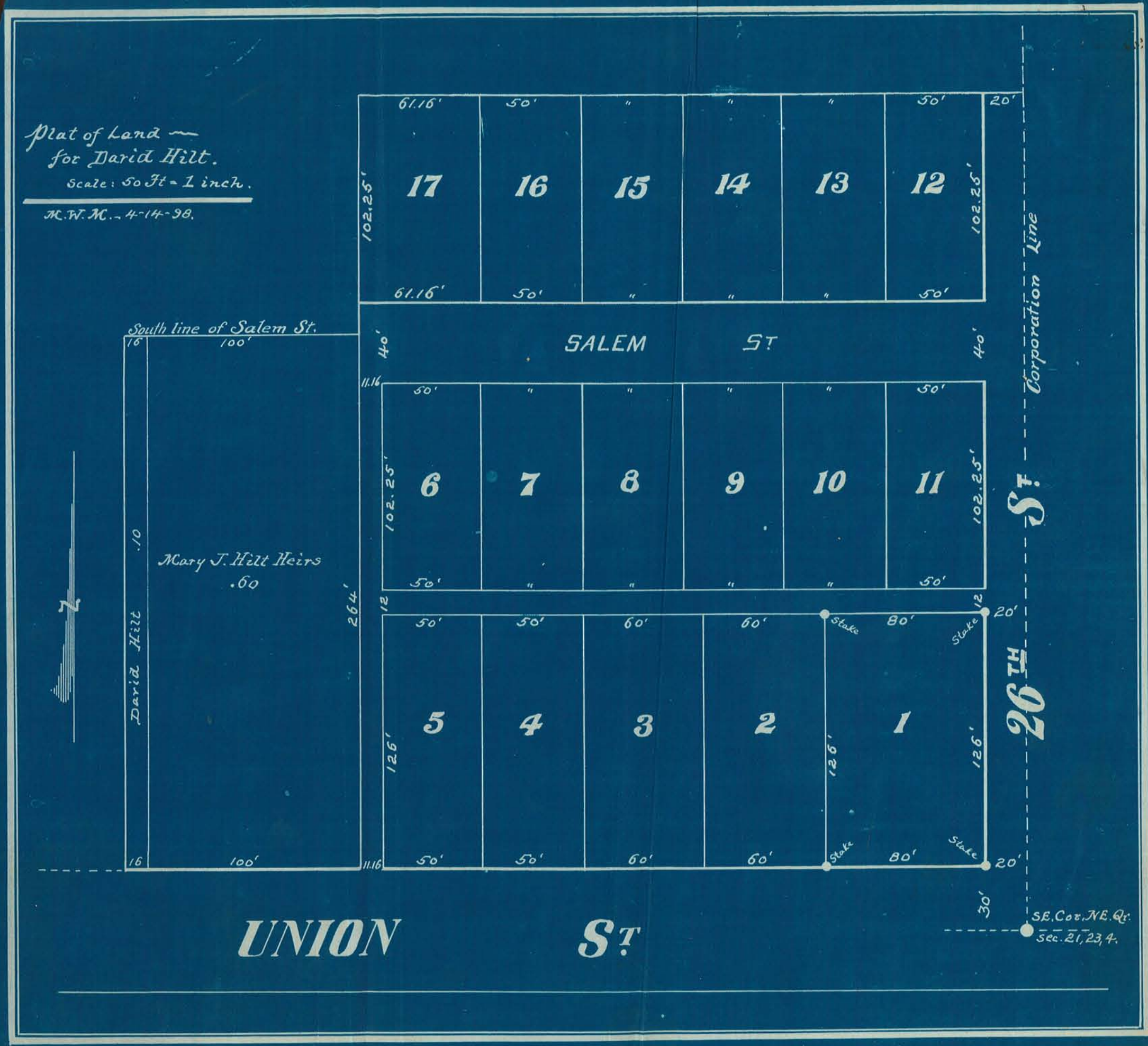
Plat of Land —
for David Hilt.
Scale: 50 Ft = 1 inch.
M.W.M. - 4-14-98.
South line of Salem St.
16
100'
.10
Mary J. Hilt Heirs
.60
David Hilt
264'
N
61.16'
50'
"
"
"
50'
20'
17
16
15
14
13
12
102.25'
102.25'
61.16'
50'
"
"
"
50'
40'
SALEM
ST
40'
11.16
50'
"
"
"
"
50'
6
7
8
9
10
11
102.25'
102.25'
50'
"
"
"
"
50'
12
12
50'
50'
60'
60'
Stake
80'
Stake
20'
5
4
3
2
1
126'
126'
126'
16
100'
11.16
50'
50'
60'
60'
Stake
80'
Stake
20'
30'
UNION
ST
26TH
ST
Corporation Line
SE. Cor. NE. Qr.
Sec. 21, 23, 4.

I hereby Constitute and appoint John Leering, of Tippecanoe County, State of Indiana, to be my true and Lawful Deputy & the office of Surveyor of said County of Tippecanoe, & the duties and as provided for in the Statutes of the said State of Indiana.

Witness my hand and official seal this 27th day of December, A.D. 1898.

Albert W. Miller
Surveyor Tippecanoe Co.

The State of Indiana, } ss:
County of Tippecanoe }

I do solemnly swear that I will support the Constitution of the United States and the Constitution of the State of Indiana, and that I will faithfully and impartially discharge the duties of Deputy Surveyor of said County of Tippecanoe to the best of my ability and skill, So help me God.

Subscribed and sworn to before me this 27th day of December, 1898.

Albert W. Miller
County Surveyor.

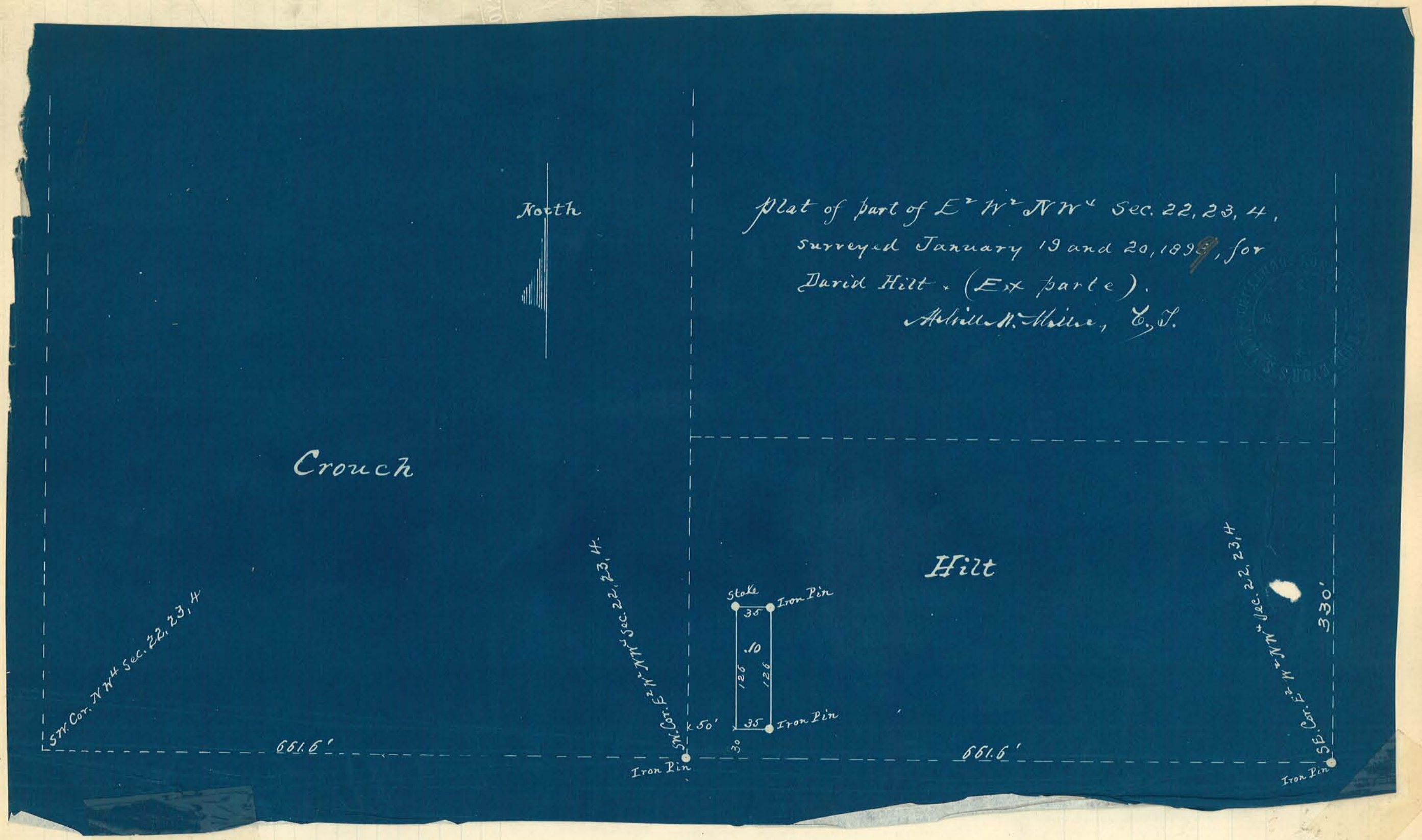
Plat of part of E² W² NW⁴ Sec. 22, 23, 4,
surveyed January 19 and 20, 1899, for
David Hilt. (Ex parte).
Achille N. Miller, C. S.
North
Crouch
Hilt
SW. Cor. NW⁴ Sec. 22, 23, 4
SW. Cor. E² W² NW⁴ Sec. 22, 23, 4.
SE. Cor. E² W² NW⁴ Sec. 22, 23, 4
Stake
Iron Pin
35
.10
126
126
35
Iron Pin
30
50'
661.6'
661.6'
330'
Iron Pin
Iron Pin

I hereby Constitute and appoint George H Stimson, of Tippecanoe County, State of Indiana, to be my true and lawful Deputy to the office of Surveyor of said County of Tippecanoe, to the extent and as provided for in the Statutes of the said State of Indiana.

Witness my hand and official seal this 27 day of March, A.D. 1899.

Melville W. Miller,
C.S.

The State of Indiana } S.S.:
County of Tippecanoe }

I do hereby solemnly swear that I will support the Constitution of the United States and the Constitution of the State of Indiana, and that I will faithfully and impartially discharge the duties of Deputy Surveyor of said County of Tippecanoe to the best of my ability and skill.
So help me God

George H. Stimson.

Subscribed and sworn to before me this 27th day of March, 1899.

Melville W. Miller,
C.S.

Bokaro Bay Co.

Henry A Leach 34-24-6

Plat of Survey made in the Northwest quarter of Section 34 Township 24 North. Range 6 West at the instance of Henry A Leach and J.C. Foster. Both parties present. Survey made April 4th 1899.

Melville W Miller C.S.
Geo. H Stimson Deputy.

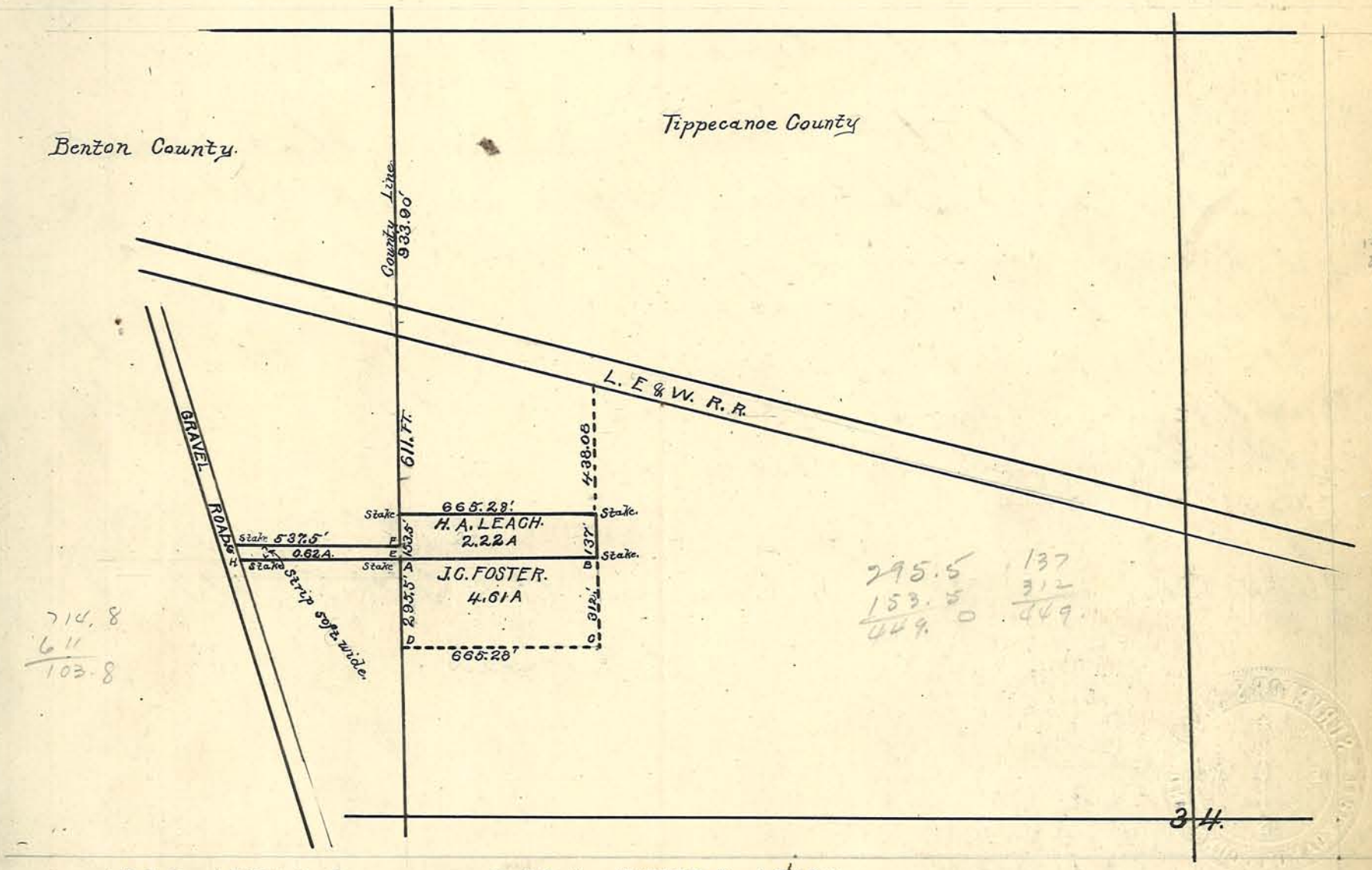

A.B.C.D. = LEACH to FOSTER. E-F-G-H, = FOSTER to LEACH.

Starting point intersection South line of L E & W. Right of Way line with County line. Thence South 611 feet to Cor. Thence 449 ft. to South West Cor. Thence East 665.28 ft. thence North 449 ft. thence West 665.28 ft to beginning. Containing 6.75 Acres ±.

I hereby constitute and appoint O. N. Benson of Tippecanoe County State of Indiana to be my True and lawful Deputy to the office of Surveyor of said county of Tippecanoe to the extent and as provided for in the statutes of the said State of Indiana

Witness my hand and official seal this 2nd Day of June 1899.

Noble W. Miller
C. S.

The state of Indiana State of
County of Tippecanoe

I do hereby solemily swear that I will support the constitution of the united States and the constitution of the State of Indiana and that I will faithfully and impartially discharge my duties as Deputy Surveyor of said county of Tippecanoe to the best of my ability and skill, So Help me God

O. N. Benson

Subscribed and Sworn to before me this 2nd. day of June, 1899.

Noble W. Miller
C S

SURVEYOR'S SEAL TIPPECANOE COUNTY, IND.

I hereby constitute and appoint Thos. J. Bell of Tippecanoe County, State of Indiana, to be my true and lawful deputy to the office of Surveyor of said County of Tippecanoe to the extent and as provided for in in the Statutes of the said State of Indiana.

Witness my hand and official seal, this 11th day of April, A. D., 1899.

Melville W. Miller
C. S.

The State of Indiana L. S.
County of Tippecanoe

I do hereby solemnly swear that I will support the Constitution of the United States, and the Constitution of the State of Indiana, and that I will faithfully and impartially discharge the duties of Deputy Surveyor of said County of Tippecanoe, to the best of my ability and skill, so help me God.

Thomas J. Bell,

Subscribed and sworn to before me this 11th day of April, 1899.

Melville W. Miller
C. S.

Plat of Survey of the East 3/4 of the East 1/2 of the North West 1/4 of Section 8 T. 33. R. 3.
Surveyed April 14th 1877. At the instance of Idella F. Cole and A Gushwa. after serving required notice.
Andrew Nelson Chairman

Melville W. Mills C.S.
Geo. H. Simmons
Deputy C.S.

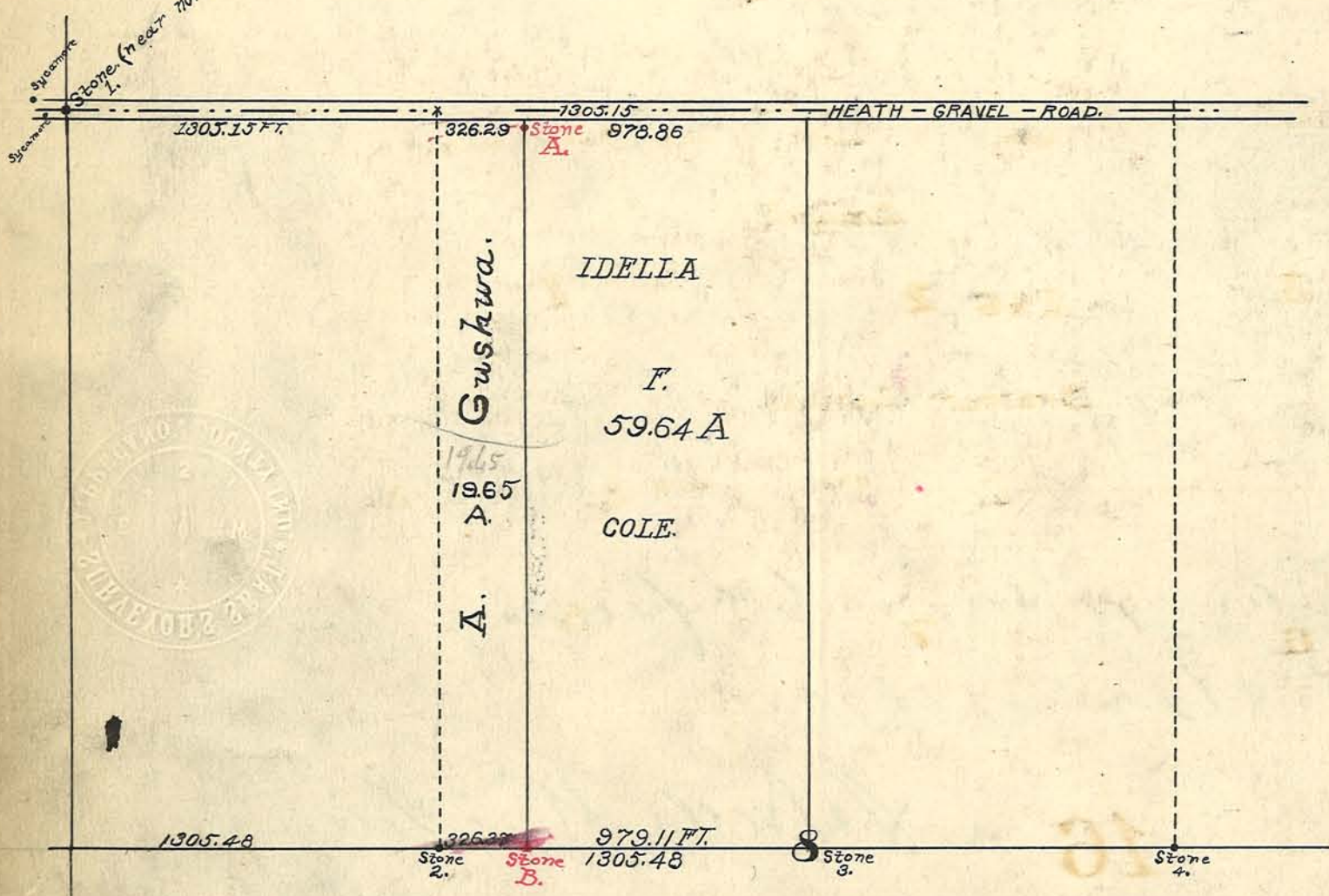

1. Stone found. New Witness' Sycamore 18. N45W 32.5FT.
" 5 S55W 40.2FT.
2. " " See Record C Page 468
3. " " " " " " "
4. " " " " " " "

Set Stone A. 3.8FT. South of fence.
" " B. Elm. 18 N45W 37.5FT.
R. Oak. 24. S35W 24.75FT.

Plat of Survey of East ½ of School Lot 2. W½ N.E ¼ Section 16 Township 23 Range 5 West.
Surveyed April 14th 1899. for Bridget Larkins and Ann G Bramer. after serving required notice.
Andrew Nelson Chairman
Melville W. Miller C.S.
Geo. A. Stevenson Deputy

April 26 - 1905 - Located Stone at fence line at corner number 3 and marked line from said corner South to Corner C - Said work done at the Instance of Mrs Larkin - Stephen Mugg present & assisting - P.C. Vawter Dept C.S.

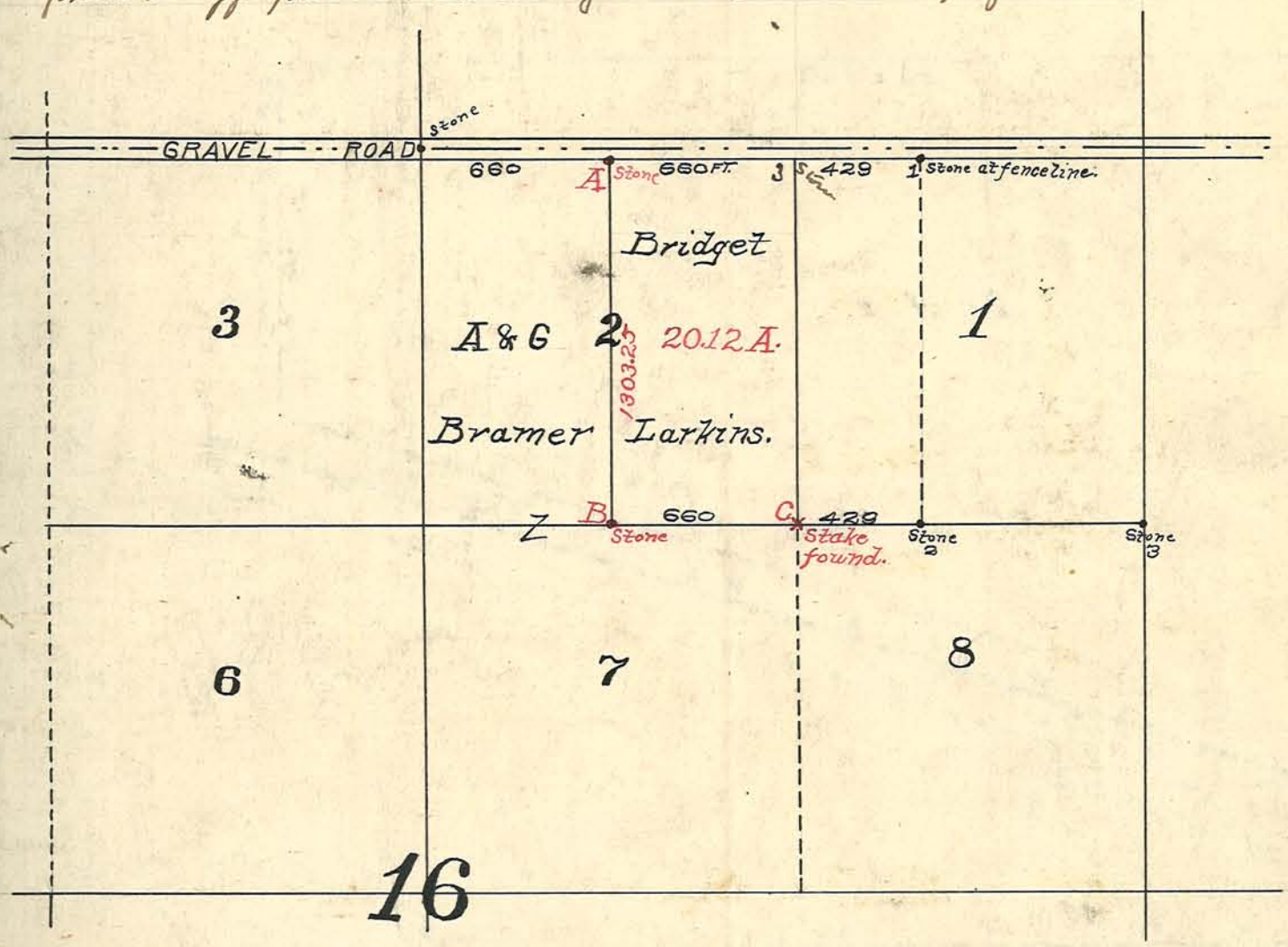

Found stone 1. Checked North end Lot 2. found 1320 Ft.
South line produced from Stones 2 and 3.
Found stake at C which checked for line and distance.
Set stone A on fence line. No Witness
" " B no witness.

Plat of Survey made by T. J. Bell, Deputy Surveyor, in S.E. Qr. NE Qr. Sec. 23, T. 21, R. 3, at instance of Wm. C. Clark ×
May 1, 1899 ×

T. J. Bell,
Dep. C. S.

Wm. C. Clark, Pres. B-392 D=25 Samuel Funk, Treas. H. S. Shaffer, Sec.

Office of.....

Clark's Hill Canning Company.

CLARK'S HILL, IND., ... 1899

A part of the S. E. 1/4 of the N. E. 1/4 of Section 23, T. 21 N. R. 3 W., described as follows: Beginning at a point 198 ft. N. of the S. W. corner of the S. E. 1/4 of the N. E. 1/4, of Sec 23 T. 21 N. R. 3 W. and running thence N. 883 ft.; thence E. 1345 ft. to the east line of said Section; thence S. 411 ft. to the north line of the Right of Way of the T. St. L. & K. C. R. R.; thence in a Southwesterly direction along said Right of Way to the point of beginning, containing 20 acres more or less.

T. J. Bell, Dept. Co.

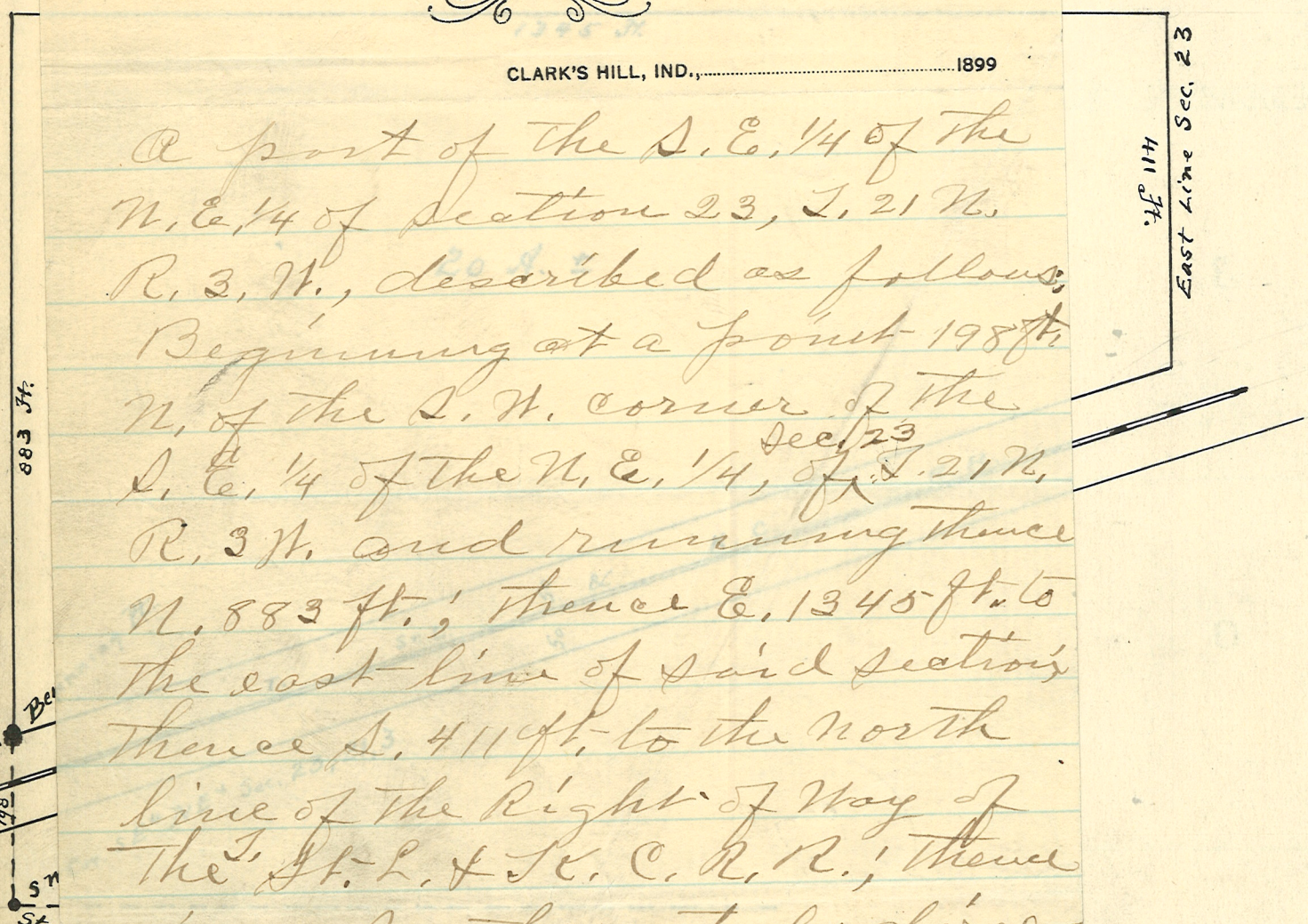

Pla... ...pratz Surveyor,
in ... ...at Instance of
Ap... ...P. S.

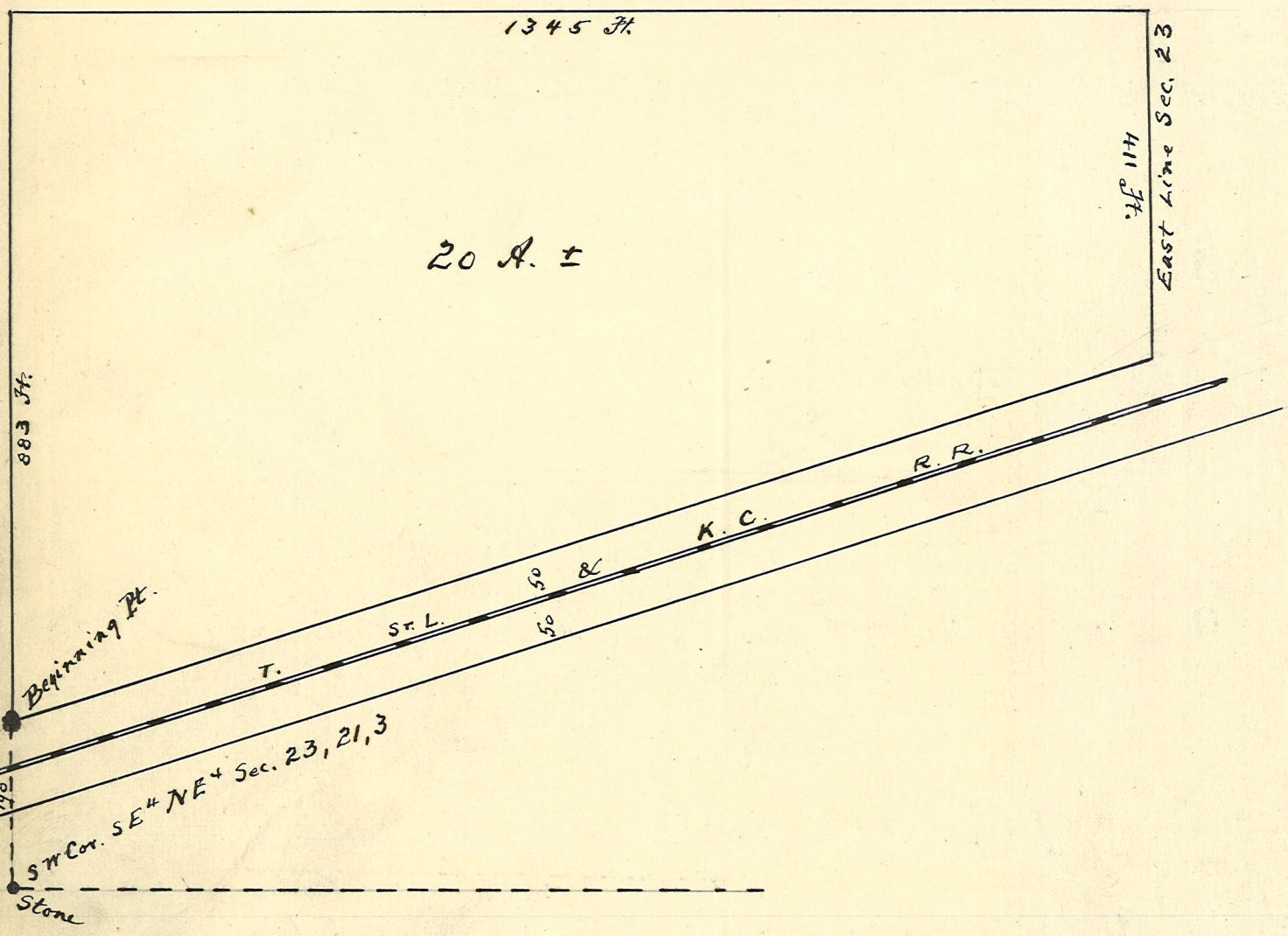

DESCRIPTION.

Plat of survey made June 5, 6, 7 and 9, 1899, at the instance of the Poor Sisters of St. Francis Seraph of the Perpetual Adoration, and recorded in Surveyor's Record D, at page 227, of Tippecanoe County, Indiana, of a part of Section 1 of Burnett's Reservation at the mouth of Flint Creek, in Township 22, North, Range 6, West of the Second Principal Meridian, described as follows, to wit: Beginning at a point on the West margin of the Wabash and Erie Canal 1232.9 feet South 42 degrees West of a point on the North line of said Section 1 164.8 Poles South 72 degrees East of a stone at the North west corner of said Section 1, and running thence South (along the West margin of said Canal) 42 degrees West 1692.55 feet, thence North 72 degrees West 1895 feet to the East margin of the Wabash River, thence North 55 degrees and 15 minutes East 588.7 feet, thence South 72 degrees East 69.7 feet, thence South 83 degrees and 26 minutes East 215.4 feet, thence South 56 degrees and 40 minutes East 135.15 feet, thence South 72 degrees East 179.5 feet, thence North 42 degrees East 183.55 feet, thence South 72 degrees East 1183.55 feet, more or less, to the place of beginning, containing 50 acres, more or less.

Melville Winans Miller,
Surveyor Tippecanoe County, Indiana.



Corners:

1. Stone: Elm S 72 E 8/10 Ft.
   " 24 N 43 E 9.4 "
2. " 84.5 ft S 72 E from Cor. on East margin of River-
   Hick 24 N 83° 53' W 14.3 Ft.
   Oak 15 S 68° 17' E 36.25 "
   Wal. 6 S 86° 15' E 6 "
3. " Oak 10 S 22° 21' W 21 "
   Hick 8 S 76° 53' W 23.4 "
4. " Elm 6 Cor. Tree - Stone at base.
5. " Oak 20 N 72° 05' E 5 Feet.
6. " Elm 14 N 75 E 22.2 Ft. (Tree has large Stone at base).
7. " Elm 9 S 60° 55' E 92 Ft.
   Thorn 6 S 8° 30' E 69.5 "
8. " Elm 24 S 42 W 2.8 "
   " 9 N 42 E 9.6 "
9. Stake in River.
10. " on Line 15' S 72 E
11. " at East margin of River - N 72 W 69.7 Ft. from Cor. 3.

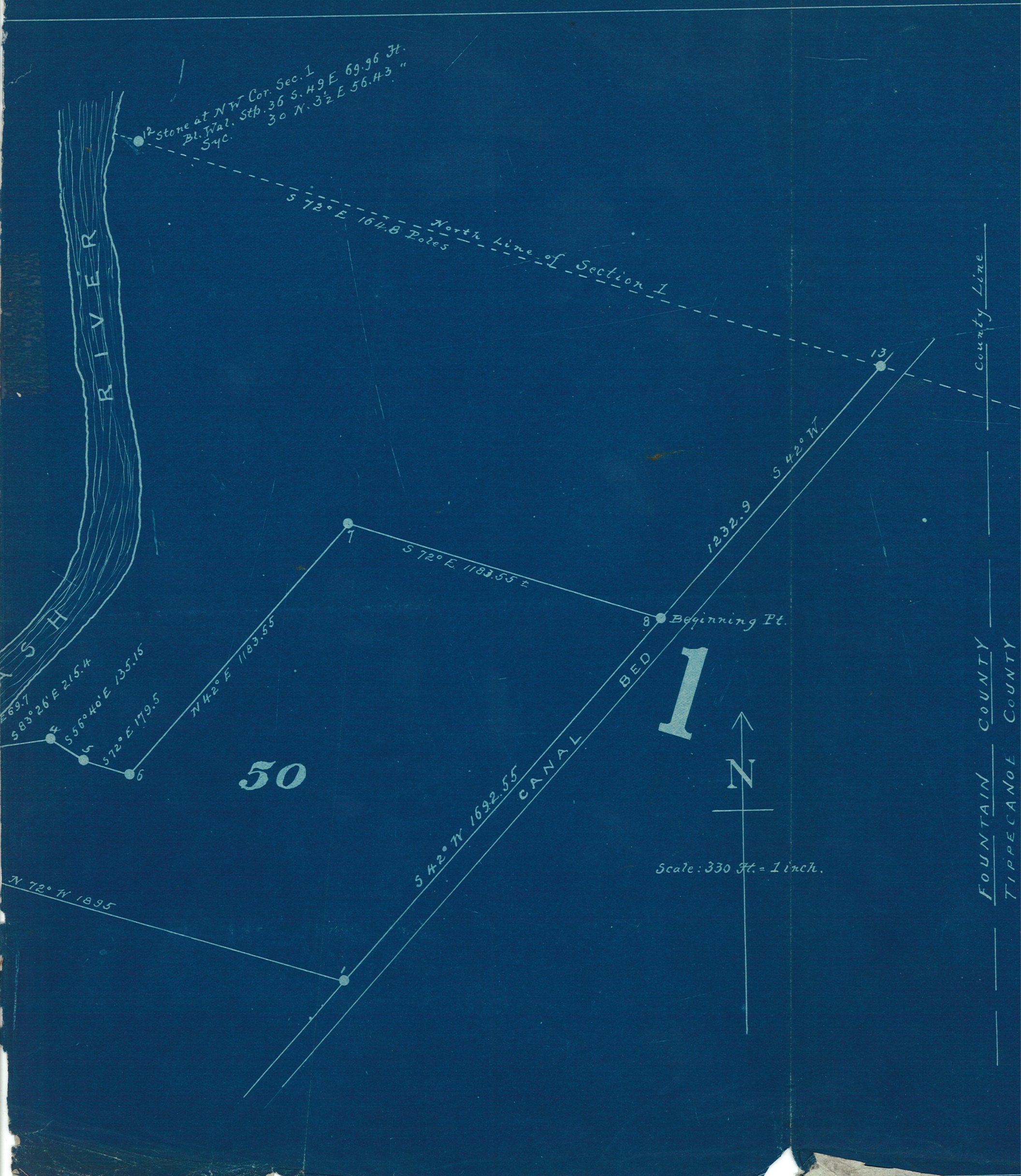

12 Stone at NW Cor. Sec. 1
Bl. Wal. Stp. 36 S. 49 E 69.96 Ft.
Syc. 30 N. 3½ E 56.43 "
S 72° E 164.8 Poles
North Line of Section 1
RIVER
13
County Line
S 42° W.
1232.9
7
S 72° E 1183.55 ±
8 Beginning Pt.
N 42° E 1183.55
S 83° 26' E 215.4
S 56° 40' E 135.15
S 72° E 179.5
4
5
6
50
1
N
S 42° W 1692.55
CANAL BED
N 72° W 1895
1
Scale: 330 Ft. = 1 inch.
FOUNTAIN COUNTY
TIPPECANOE COUNTY

[illegible] of Survey of 26⅔ acers N, pt. E½ SW¼ Sec 35
[illegible]wnship 23 Range 3 West made at the instance of
[illegible] N. Snoddy.
[illegible], N, Snoddy and Ezra Frankenfield Present and
[illegible]nsenting to survey, Survey Made June 26th 1899
[illegible]y Skinner chainman

Melville W. Miller County Surveyor
O.M. Benson Deputy

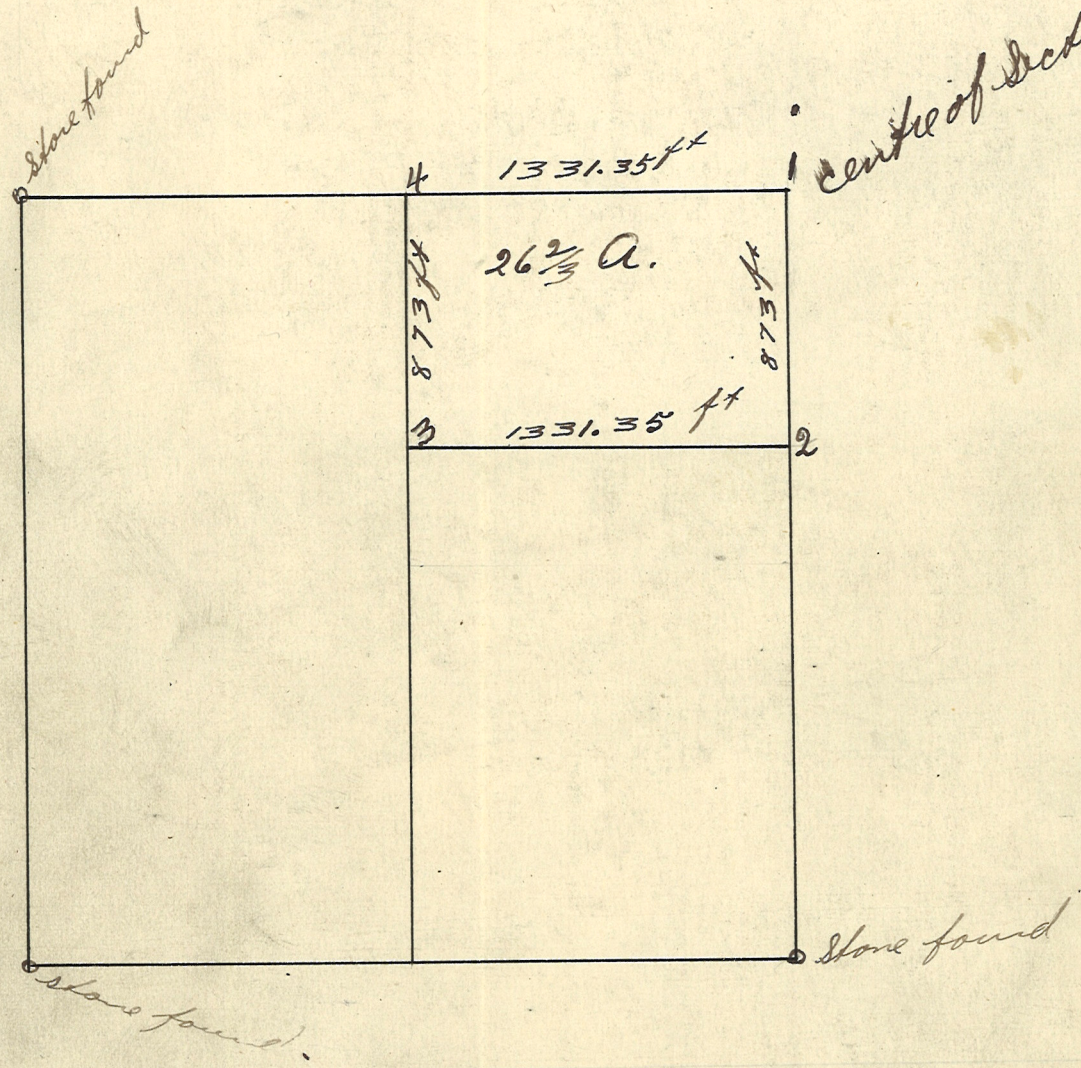

1 Stone found
2 Set Stone nothing to Witness
3 " "
4 Set Stone Jack oak 12 N 45° W 8 ft

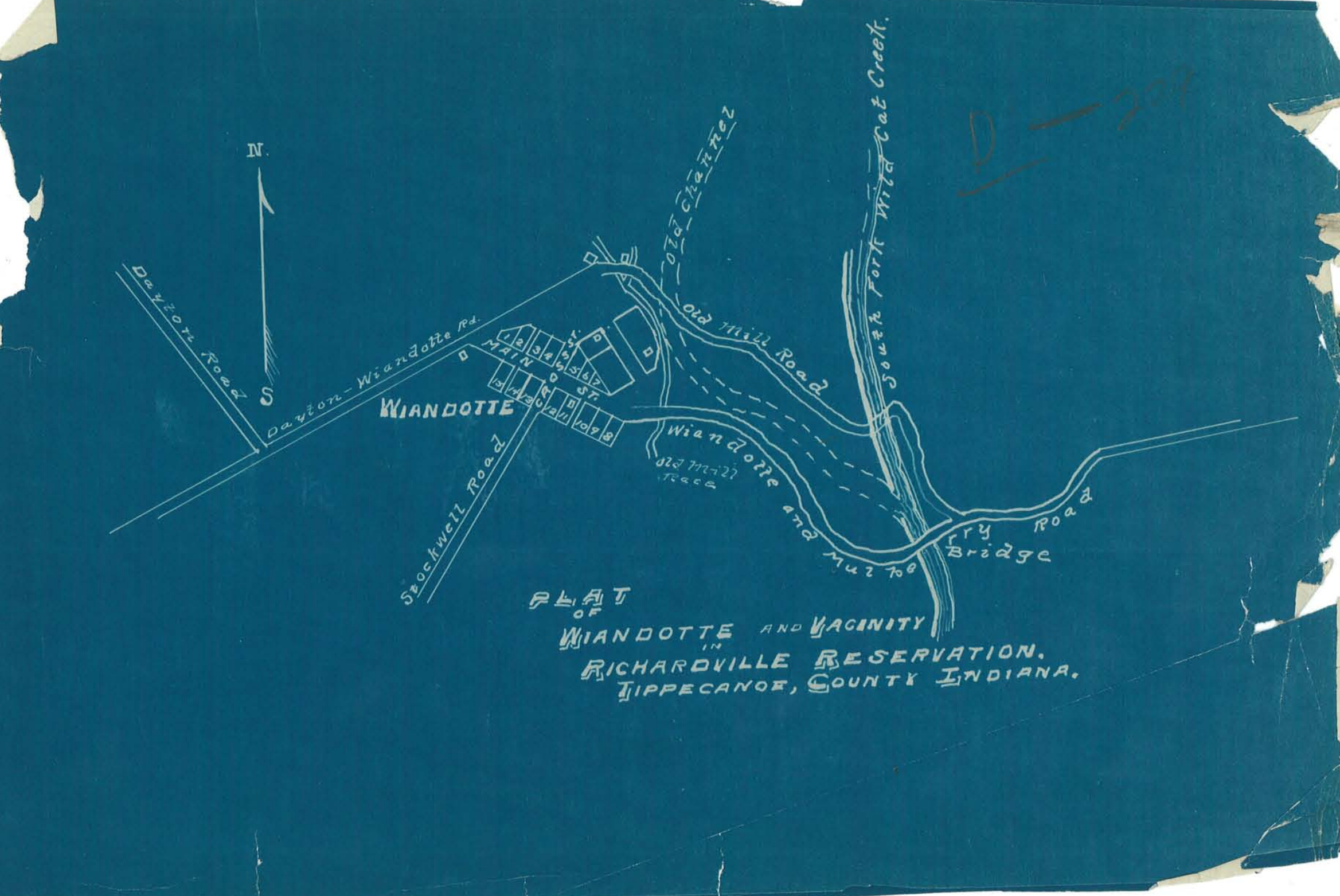

PLAT
OF
WIANDOTTE AND VACINITY
IN
RICHARDVILLE RESERVATION.
TIPPECANOE, COUNTY INDIANA.

Keep

We the Undersigned hereby agree to pay our proportionate part of the Expense of surveying & thereby ascertaining the true location of the County line dividing Tippecanoe & Montgomery Counties Ind, Our proportion to be estimated in according to the distance said line may run along our lands —
Dec - 31st 1856 —

J. H. Montgomery
J. P. C. Evans
Philip his X mark Harter
James Gregory
F. A. Reese
Charles Swear
P. P. Lunger
J. Boggs per Evans
Oscar Parti
J. M. McCollister
Wm belt
Joseph W. Brow

I hereby constitute and appoint Miss Allie Ball of Tippecanoe County State of Indiana to be my true and Lawful Deputy to the office of surveyor of said County of Tippecanoe to the extent and as provided for in the Statutes of the said State of Indiana.

Witness my hand and official seal this 10th day of June 1903. O. H. Benson
C. S.

State of Indiana
County of Tippecanoe

I do hereby solemnly swear that I will support the constitution of the United States and the constitution of the State of Indiana and that I will faithfully and impartially discharge my duties as Deputy Surveyor of said County of Tippecanoe to the best of my ability and skill — So help me God.

Miss Allie Ball.

Subscribed and sworn to before me this 10 day of June 1903
O. H. Benson
C. S.

I hereby constitute and appoint Mr. David Callahan of Tippecanoe County State of Indiana to be my True and Lawful Deputy to the office of surveyor of said County of Tippecanoe to the extent and as provided for in the Statutes of the said State of Indiana.

Witness my hand and official seal this 10th day of September 1903.

O. N. Benson

State of Indiana—
County of Tippecanoe.

I do hereby solmily swear that I will support the constitution of the United States and the constitution of the State of Indiana and that I will faithfully and impartially discharge my duties as Deputy Surveyor of said County of Tippecanoe to the best of my ability and skill.— "So help me God."

David Callahan

Subscribed and sworn to before me this 10th day of September 1903.

O. N. Benson
C. S.

To Whom It May Concern:

I hereby constitute and appoint Wm. H. Curtiss of Tippecanoe County, State of Indiana, to be my true and lawful Deputy as Surveyor of Tippecanoe County to the extent and as provided for by the Statutes of Indiana.

Witness my hand and official seal this 8th day of January, 1900.

Melville W. Mellen, Surveyor Tipp. Co.

The State of Indiana, } ss:
County of Tippecanoe, }

I do solemnly swear that I will support the Constitution of the United States and of the State of Indiana, and that I will faithfully and impartially discharge the duties of Deputy Surveyor of said County to the best of my ability and skill as said work should be executed by me, So Help Me God.

W. H. Curtiss.

Subscribed and sworn to before me this 8th day of January, 1900.

Melville W. Mellen, Surv. Tipp. Co., Ind.

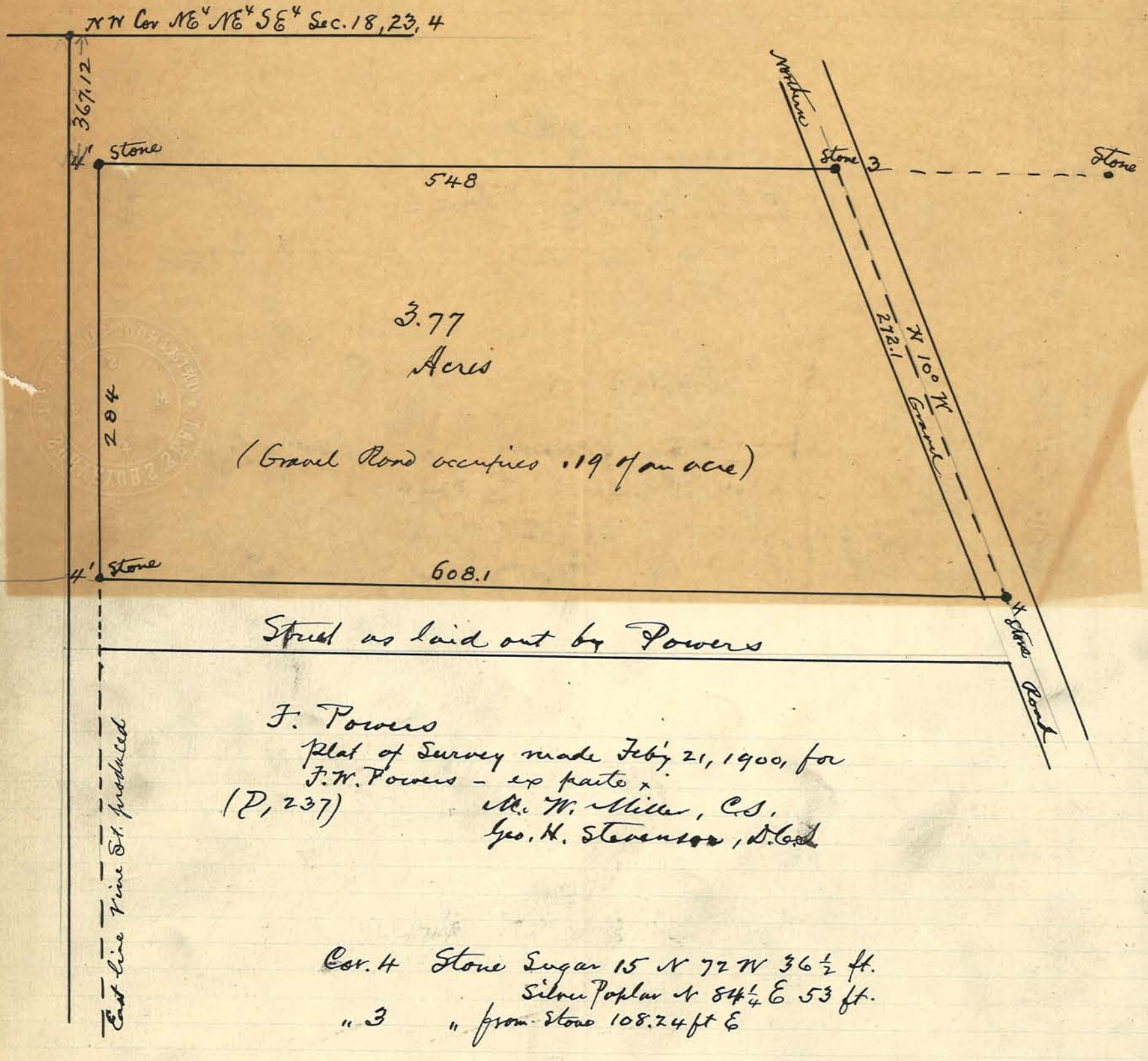
NW Cor NE4 NE4 SE4 Sec. 18, 23, 4
367.12
4' Stone
548
Northern
Stone 3
Stone
3.77
Acres
284
(Gravel Road occupies .19 of an acre)
272.1
N 10° W
Gravel
4' Stone
608.1
4 Stone
Road
Street as laid out by Powers
East line Vine St. produced
F. Powers
Plat of Survey made Feby 21, 1900, for
F.W. Powers - ex parte x
(P, 237)
M. W. Miller, C.S.
Geo. H. Stevenson, D.C.S.
Cor. 4 Stone Sugar 15 N 72 W 36½ ft.
Silver Poplar N 84¼ E 53 ft.
" 3 " from Stone 108.24 ft E

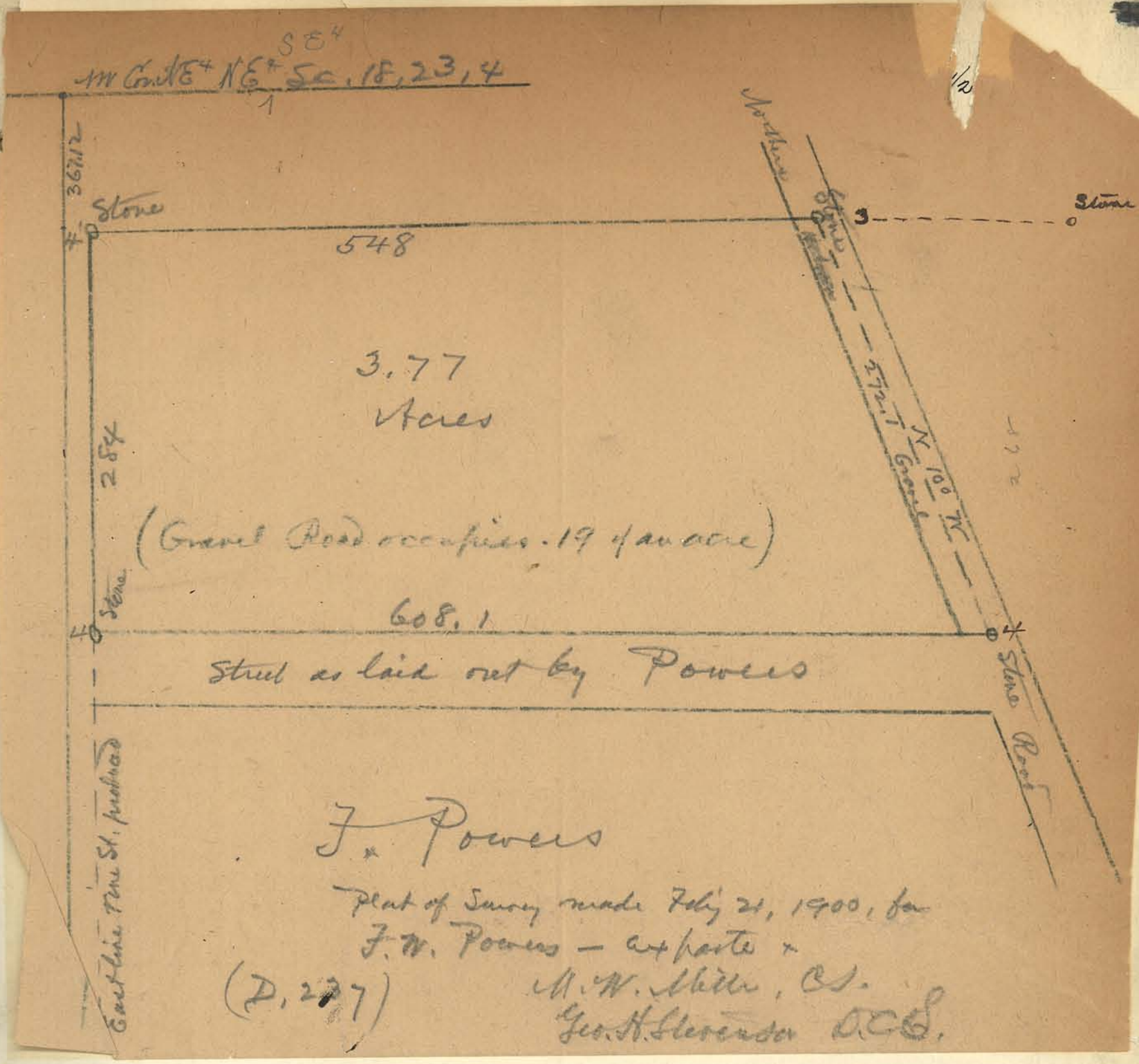

Cor. 4 Stone Sugar 15 N 73 W 36½ ft.
Silver Poplar N 84¼ E. 53 ft

" 3 " from Stone 108.24 ft. E

(See Opposite page)

Plat of Surveys in S W 1/4 of N W 1/4 of 28-22-5 and E 1/2 of 28-33+22-5
Surveys made for Addison Miller.-

John Waters - Perry Hawkins, Martin - and M. E. Windle. Survey made to straighten line fences N and South. Parties present and consenting

Chairman O M Burson
Perry Hawkins.

N W Miller C.E.
G H Stevenson D. C.E.
March 13th, 1900

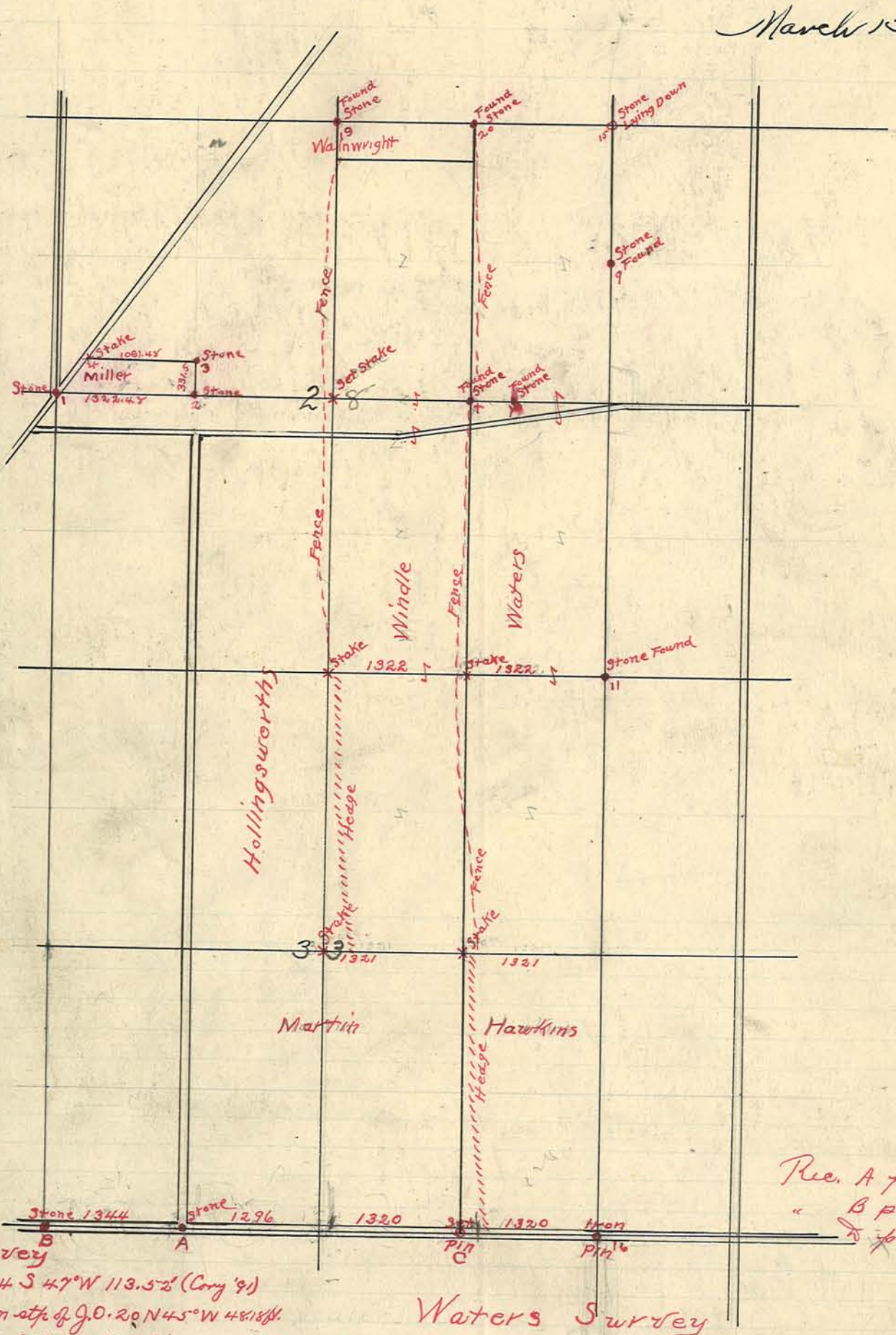

Rec. A p 693-696
" B p 491-(1868-69)
" p 39

Miller Survey

1. Stone R.O. 24 S 47° W 113.5 ft (Corry '91)
2. Set Stone. From stk of J.O. 20 N 45° W 48.18 ft.
   New Wit. Elm 8 N 73 W 46 ft.
3. Set Stone. W.O 36. N. 5° E 22.3 ft
   W.O 10 S 54° E 46 ft.
   R.O. 18 S 64° E 14.5 ft.
4 Set Stake.
   "A" 693.-1854

Waters Survey

Found Stones 9. No Witness available Stone in good shape
" " 11. " " " Stone located previous to 1868
" " 15 Stone lying on top ground
" " 19 No Wit. Stone sets about 15 ft West of Wainwrights Barn lot
Gate and about opp. North Gate post.
" " 20 Honey Loc. 5 N 5¼ W 68 ft (Probably sprout from old Wit)
" " A & B. A is 24 ft. W of an East Measured A to Pin 16 found 5.280 ft.
" Pin 16 O.O. Hedge N 24° 33' W 26.2 ft.
Set stakes on North & South line as indicated also pin at C.
Also found stone X and Y. on 4 acre line.

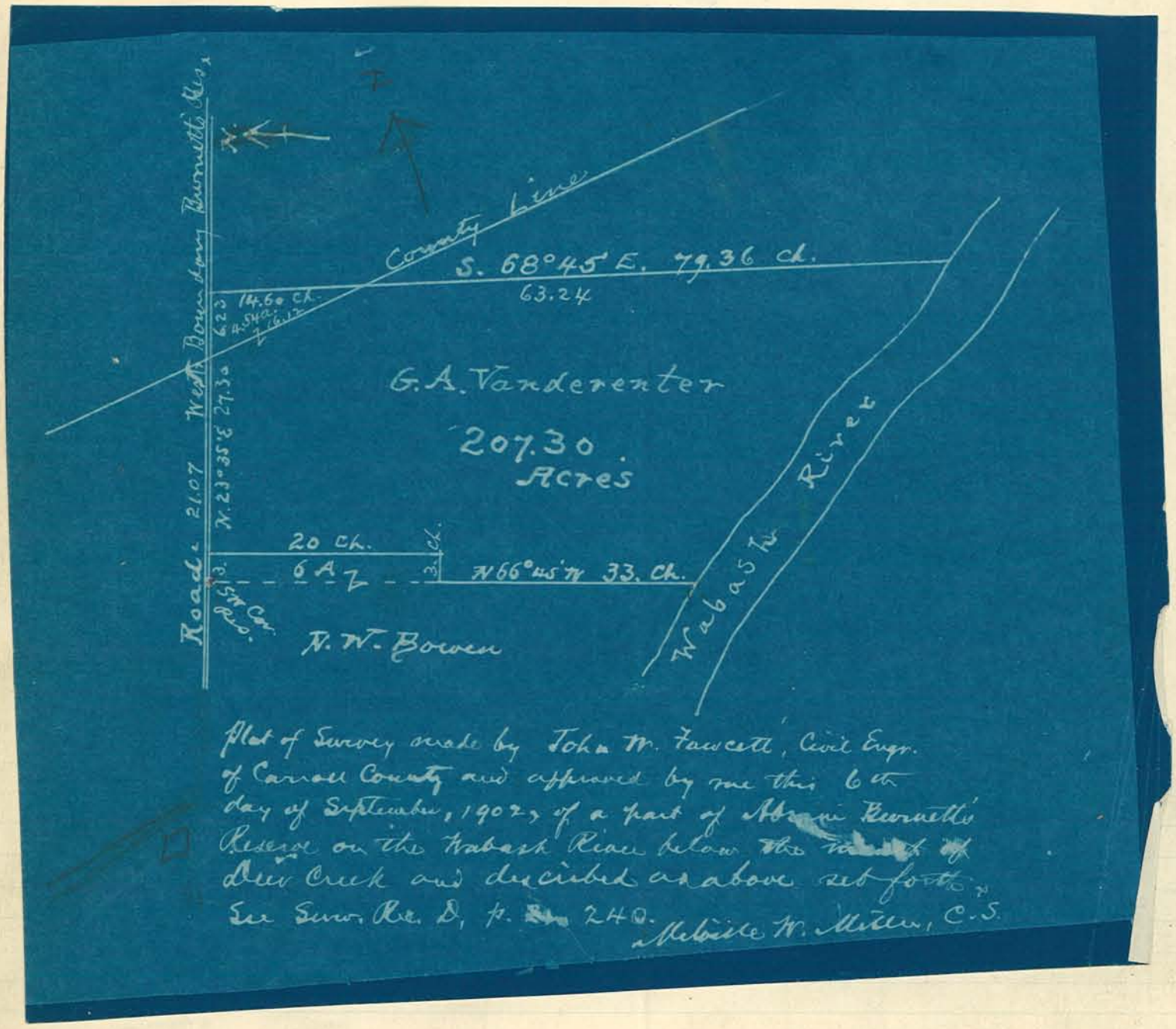

Plat of Survey made by John M. Fawcett, Civil Engr. of Carroll County and approved by me this 6th day of September, 1902, of a part of Absalom Burnetts' Reserve on the Wabash River below the mouth of Deer Creek and described as above set forth.

See Surv. Rec. D, p. 240.

Melville W. Miller, C.S.

Plat of Survey in the E. ½ of sec. 13 T. 24 R. 4 West
Survey made at the instance of
S. L. Mitchel & John Black to divide 160 acres
With a U. S. Line
chain man Ed Gault
S I Mitchel

M W Miller C. S.
O M Benson Deputy
Apr 9 1900

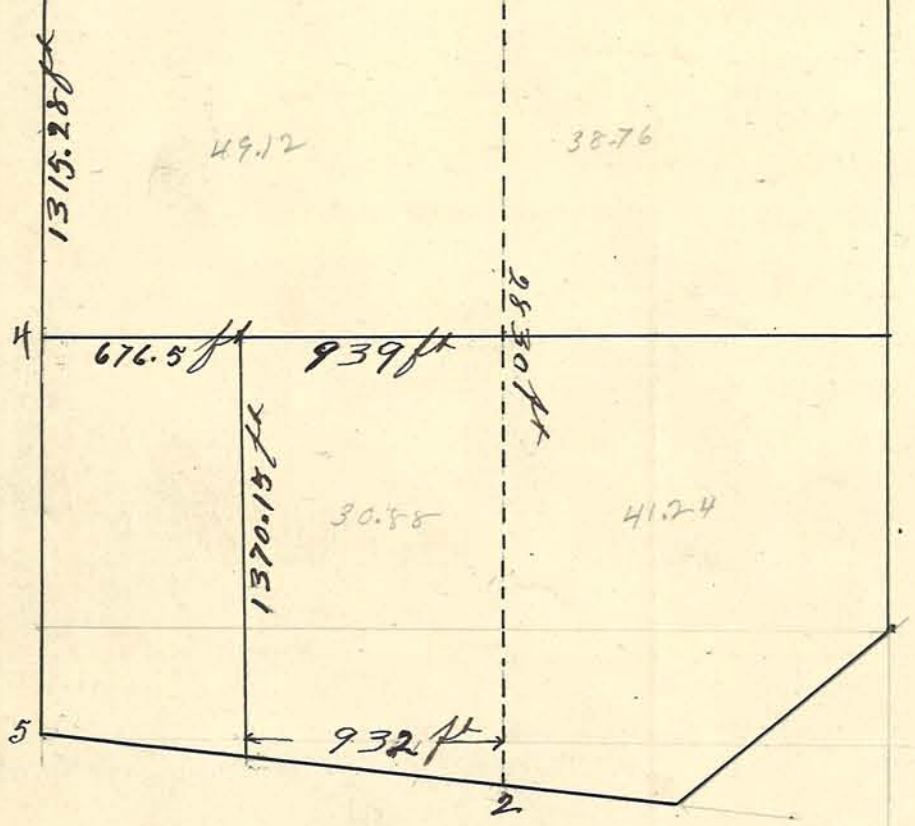

corners 1 Set Stone
" 2 " " Sugar 30 N85° W. 65 ft
3 4 5 Stones found.

Plat of Survey made in NW 1/4 sec 35 T. 24 R 6 West
Made at the instance of Mr McGinnis & Thos Doherty
Chairman Thos Doherty
Mr Mcginnis

M W Miller C. S.
O. M. Benson
Deputy

Apr 5 1900

Dec 3 moved corner 4 South 6 ft to close with 3 & 7 all interested parties present and agreeing

M. W. Miller C.S
O M Benson Dep

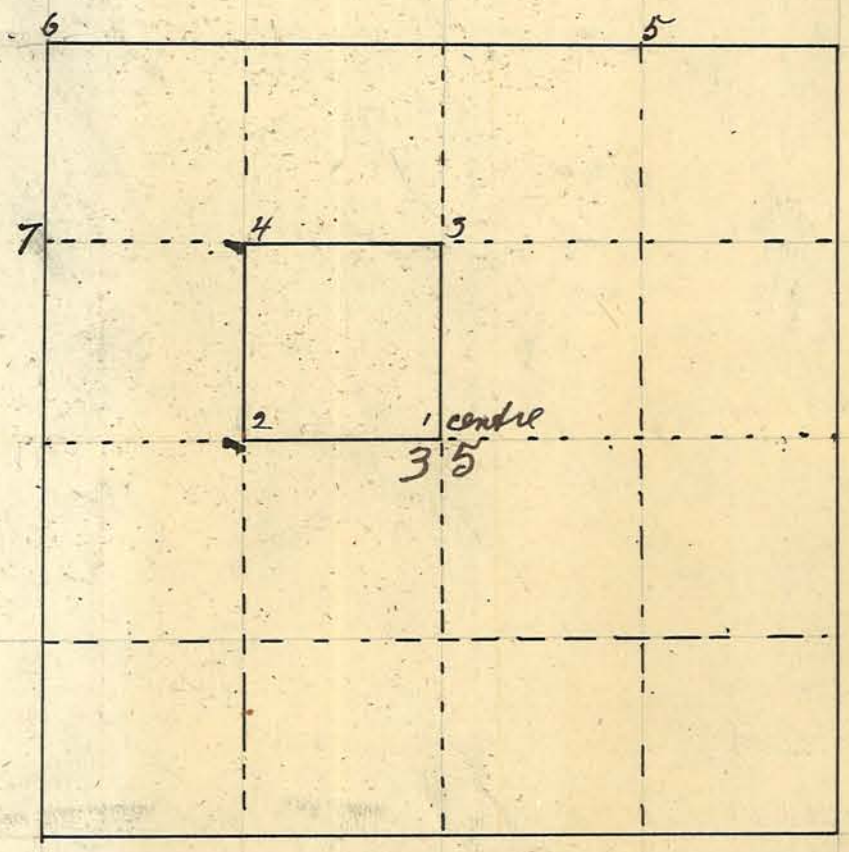

corners 2 1 5 & 6 found stones No Witness
" 4 & 3 Set stones " "

Plat of survey made in N½ of 35 & SE¼ of 26 T 21 R 4 West made at the instance of S E Horney & Fielding Marin

Chairman F Marin W W Miller C. S.
Ins Parker O. M. Benson
Apr 7 1900 Deputy

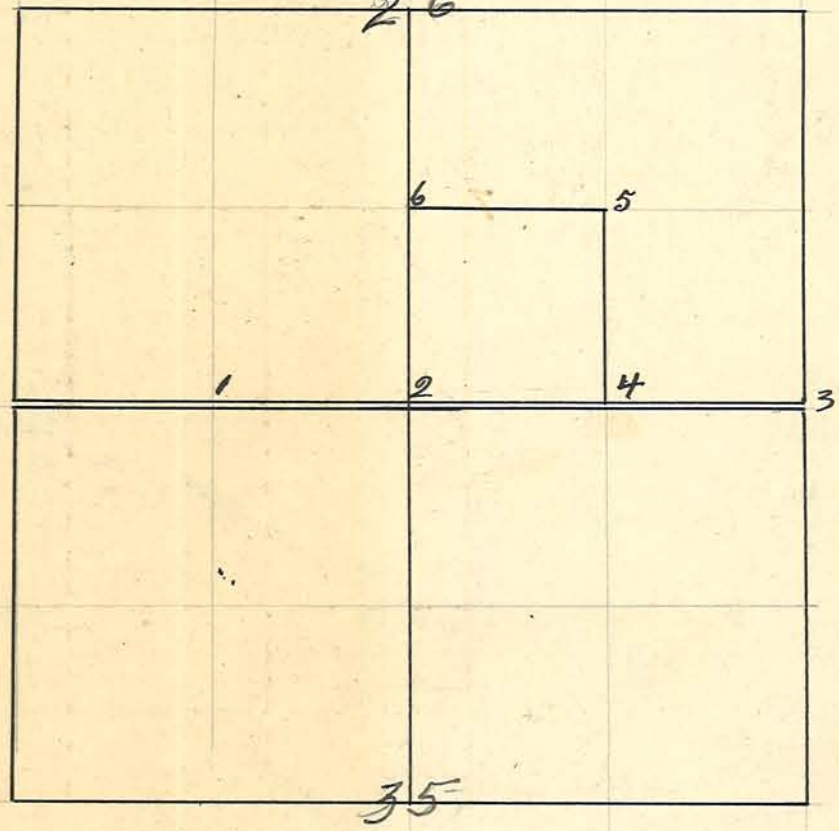

corner 1 2 & 3 Stones found
" 4 " set
" 5 " Oak 12 & 26 E 5½ ft
" 6 " W " 20 & 12½ N 69.6 ft

Plat of Survey of road between Sec 13 & 18 T 23 R 3 & 4
Made at the instance of B K Kramer Township Trustee
Chairman B. K. Kramer

M W Miller C S
O M Benson
Deputy

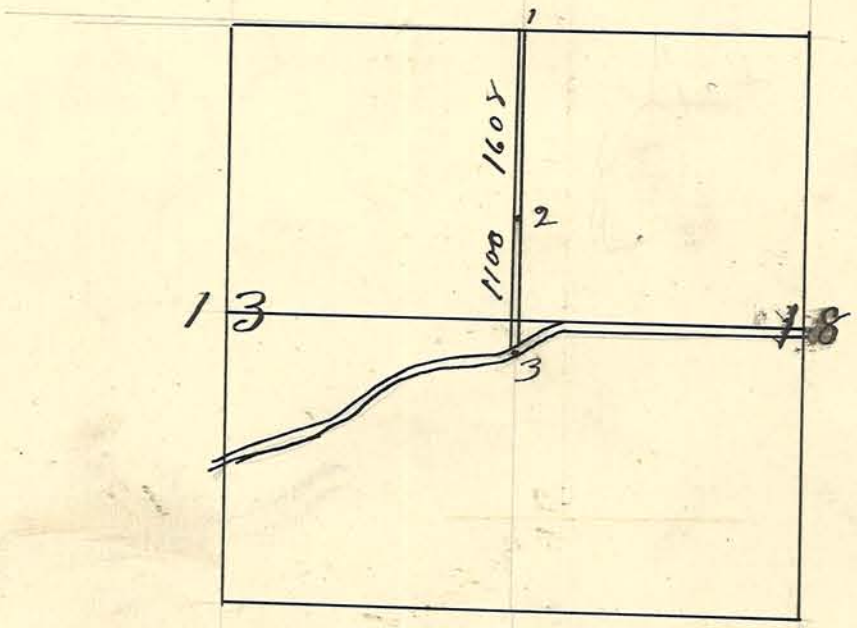

corners 1 Stone found
2 " "
3 Stake driven in centre of road

Plat of Survey of West line of the North West quarter of Sec 17, Township 23, Range 3 West made at the instance of John Gushwa
Gushwa & Isley Present Isley consenting
chainman: Ed Gault

Melville W Miller C.E.
O.M. Benson Deputy

Apr 18, 1900



Corners
1 Stone found no Witness
took new Witness
oak 12° S 45 E 40 ft
Elm 15 N 57 E, 35.9 ft

2 found Stone Located
oak 18 N 15 E, 48½ L } Wanker 1867
Stump remaining of Sassafras 6 N 56¾ W 40½ }
took new Witness Elm 12 N 45½ West 53.5 ft

Plat of Survey ~~[illegible]~~ in the S, E 1/4 of Sec 7 T. 24 R 3
made for Lin Vanhotta
chainman Ed Gault
Lin Vanhotta

M W Miller C.S.
O. N. Benson
Deputy

Apr. 19, 1900.

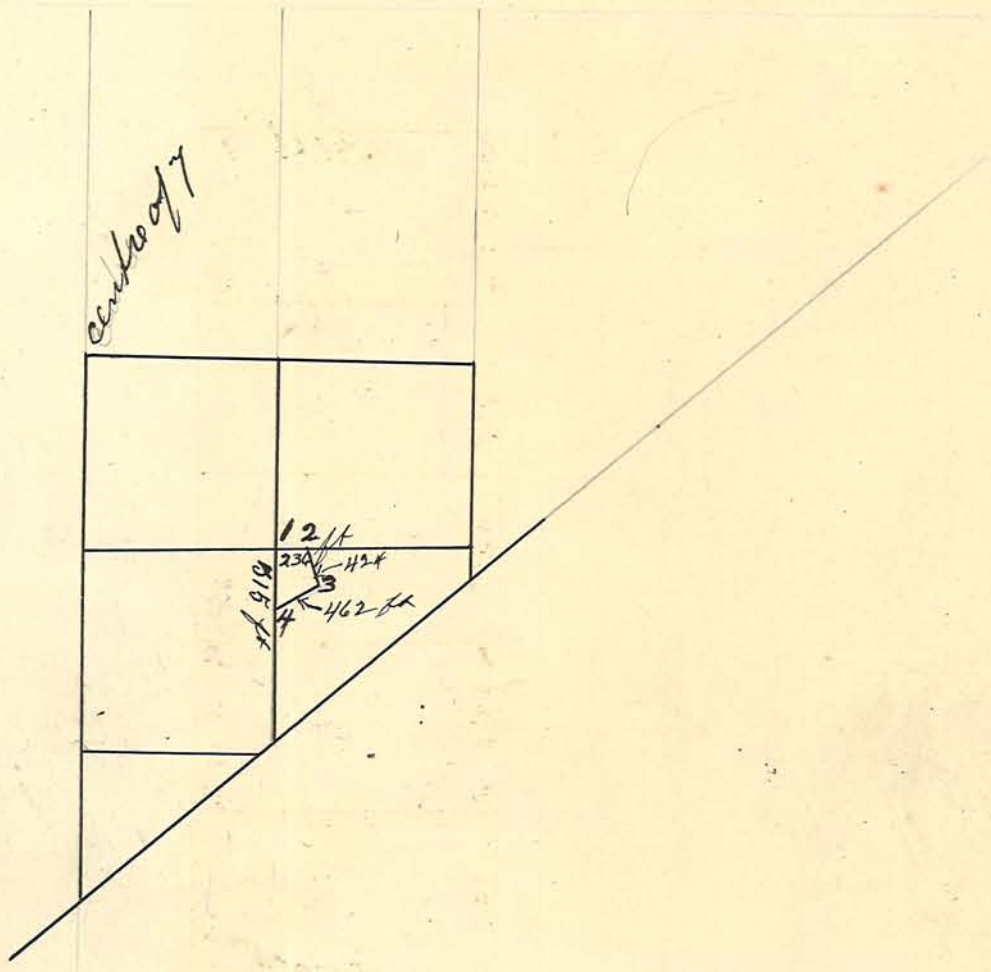

Corners
1 Stone found Witness R.O. Stump 18 N 44 W 114
brove Stakes at 23 & 4

from 2 to 3 So 29°3/4 E
" 3 " 4 S 72 W

Plat of Survey of out Lots 5 & 8 of Rochesters add to Lafayette Sec 31-23-4
Made at the Instance of Peter Lentz
Lentz & Witteman Present and consenting to Survey
Chaeman Ed Gault

Peter Lentz M W Miller C S
O N Benson
Deputy

apr 20, 1900.

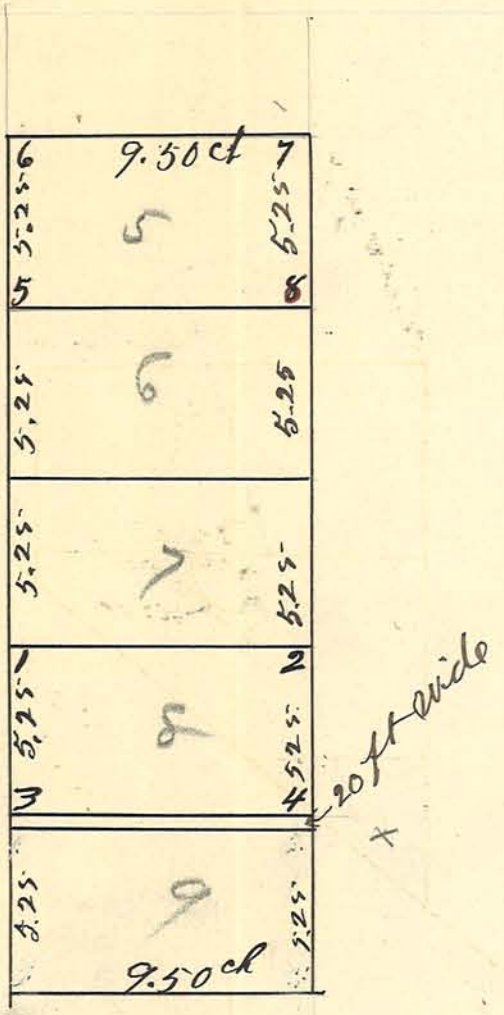

Corners

1,2,3 Stones found
4 Stone " N, W. cor. Powder House S 52° E 69⅔ L

Drove Stakes at 5 6 7 & 8 Lentz to set stones Later

a plat of survey of line on East sid of South East 1/4 of Section 5 - Burnetts reserv Town 22 Range 6 made at instance of: Mr Cheesman Chairman

M W Miller C S
O N Benson
Deputy

May 2 - 1900

Apr 15 1902 re-ran line from 6½ mile to N.E. cor and set stones at 4 & 5

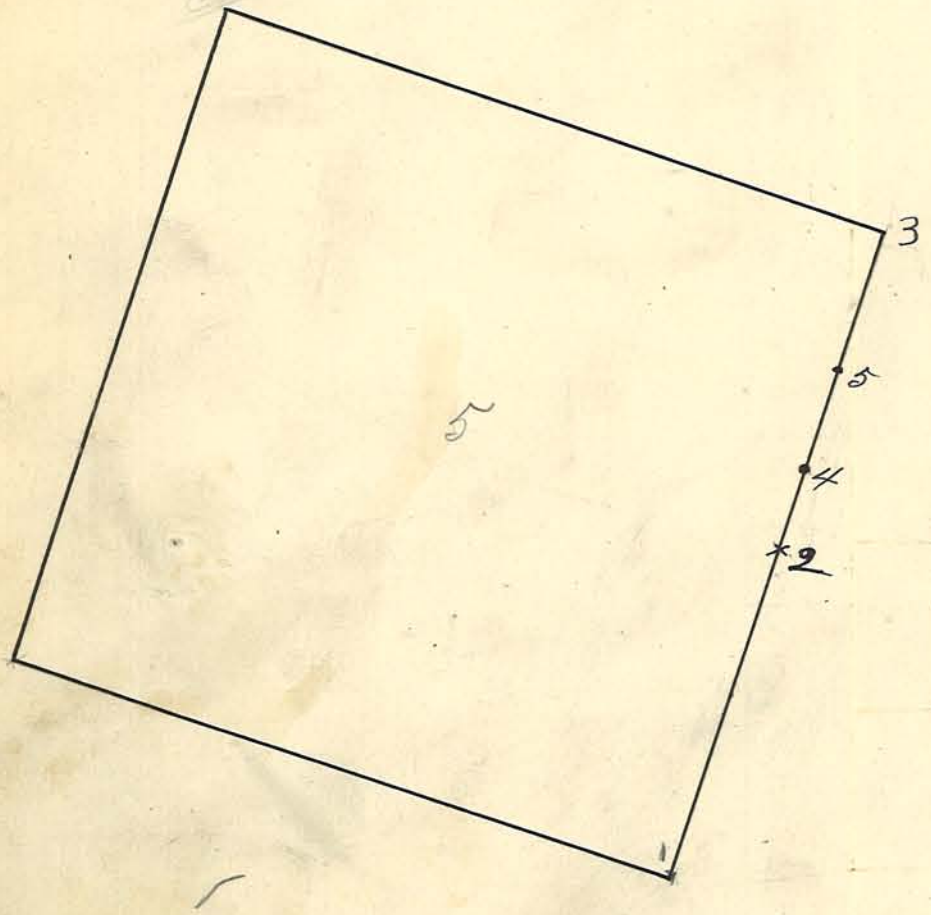

corners

1 Stone W. 0³⁰ S 40° W 54.8 ft
2 " found Located
3 "
4 " Set " South Line of Town Elm 10 S 18°38' W 64¾ ft
5 " " North line Alby N of town

Plat of Survey of West half of Sec 12 - 21 - 3
Made at the instance of Ira cart cart Wilson &
Lindsey Present and consenting
Chainman Ira cart
Mr Arndt

M W Miller C.S.
O.N. Benson
Deputy

Dec 12, 1901 reran lines of above survey and reset all corners to correct Error
M.W. Miller C.S.
O N Benson Dep

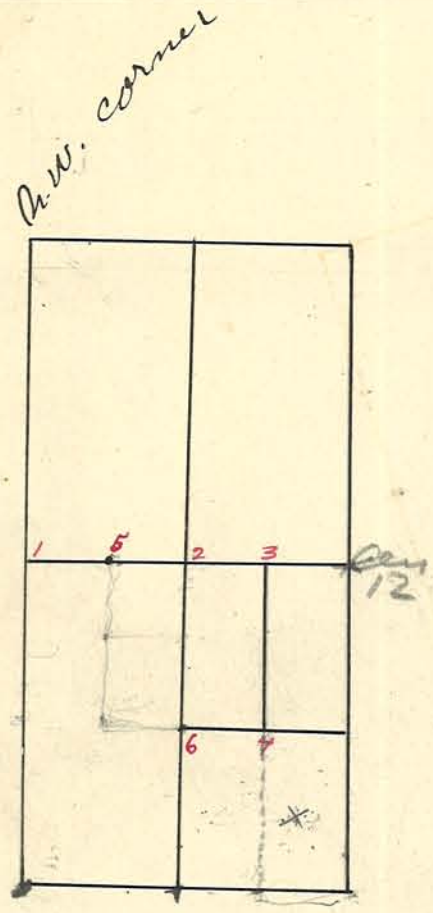

Corners

1 Stone No Witness available
2 Stake Br Ovk N 60 E 45 ft also Stone marked W 25 ft East on line
3 Stone No Witness
4 Stake in Pond. Set Stone Dec 12, 1901
5 Stone No Witness
6 " No Witness

— Crane Station —

Plat of Survey of Part of the North East Quater of Section 24 T 22 N R 4 W, showing two tracts of land. Labeled "A" containing 0.12 acres and "B" containing 1.48 acres more or less. This copy made from original plat of Melville Miller in March 1935 because tracing paper of original plat badly broken and record impaired. Original plat made by Miller, then County Surveyor and dated May 1 1900.

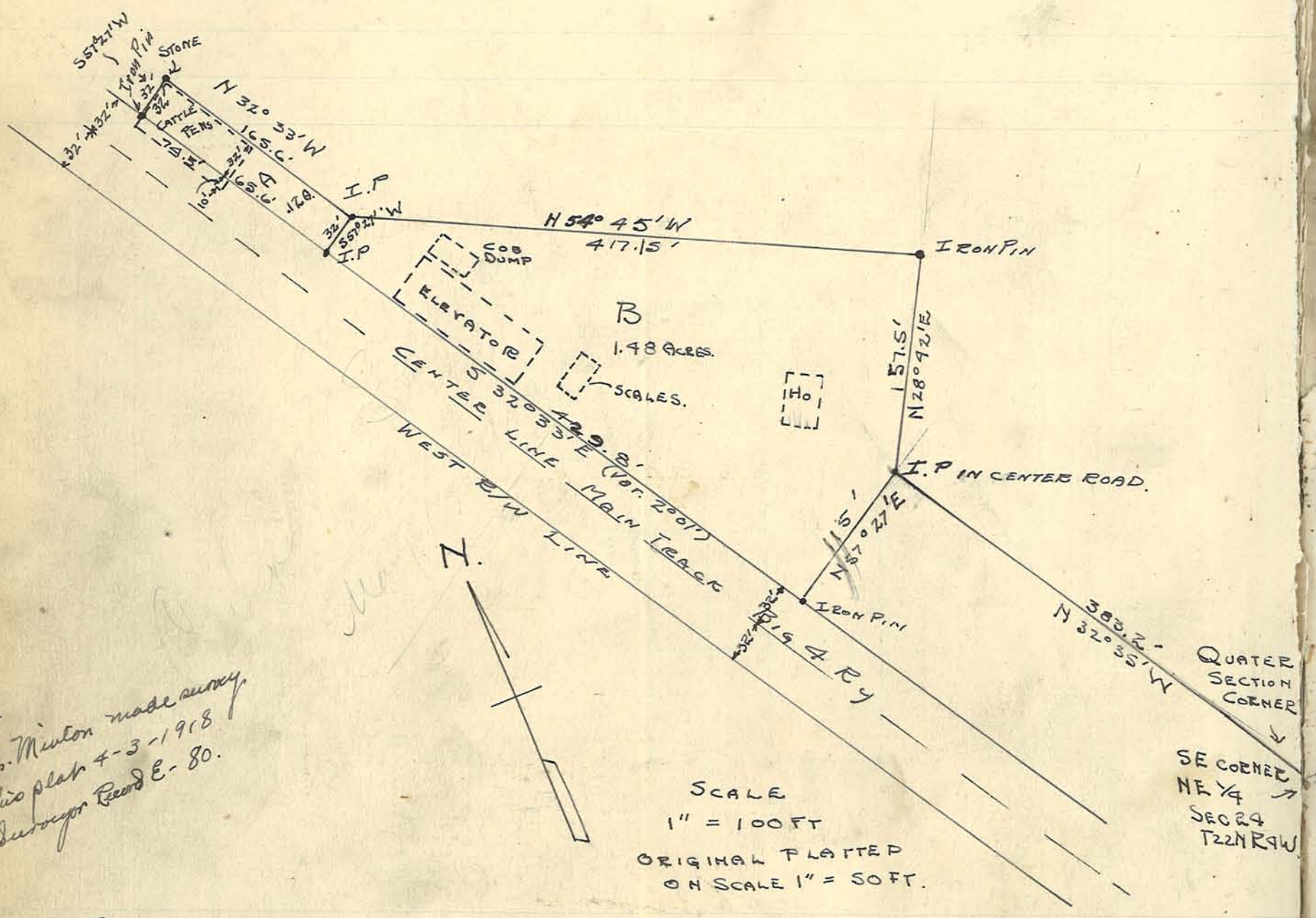

Note = U.S. Minton made survey of this plat 4-3-1918 see Surveyor Record E-80.

Tract A. —

A part of the Northeast Quater of Section 24, Township 22 North, Range 4, West of the Second Principal Meridian, Indiana, described as follows, to wit: Beginning at a point on the East Right of Way Line of the Big Four Railway 429.8 feet North 32 degrees and 33 minutes West of a point on said East Right of Way Line South 57 degrees and 27 minutes West 115 ft. from a point 383.2 feet North 32 degrees and 35 minutes West of the Southeast corner of said Northeast Quater of said Section 24, and running thence North 57 degrees and 27 Minutes East 32 feet, thence North 32 degrees and 33 minutes West 165.6 feet, thence South 57 degrees and 27 Minutes West 32 feet, thence South 32 degrees and 33 minutes East 165.6 feet to the place of beginning, containing .12 of an acre.

Tract B. — A part of the North east Quater of Section 24, Township 22, North, Range 4 West of the Second Principal Meridian, Indiana, described as follows, to wit: Beginning at a point 383.2 feet North 32 degrees and 35 minutes West of the Southeast corner of the North east Quater aforesaid, and running thence North 28 degrees and 42 minutes East 157.5 feet; thence North 64 degrees and 45 minutes West 417.15 feet; thence South 57 degrees and 27 minutes West 32 feet to the East Right of Way Line of the Big 4 Railway, thence South 32 degrees and 33 minutes East along said East Right of Way Line 429.8 feet, thence North 57 degrees and 27 minutes East 115 feet to the place of beginning containing 1.48 acres more or less.

May 1, 1900 Melvin W. Miller County Surveyor by Arthur F Burkle.

March 27th 1935. I certify that the above descriptions are true copies of the tracts of land described by Mr. Miller on original tracing paper

Arthur F Burkle
County Surveyor.

Plat of survey of South ~~East~~ West Line of 10 acres in the N. E 1/4 of the S. E. 1/4 Section 34 Township 22 Range 3 West made at the instance of Burt Cobb

Chairman Ed Gault

Cobb was the only Interested Party Present

M W Miller C. S.

O M Benson Deputy

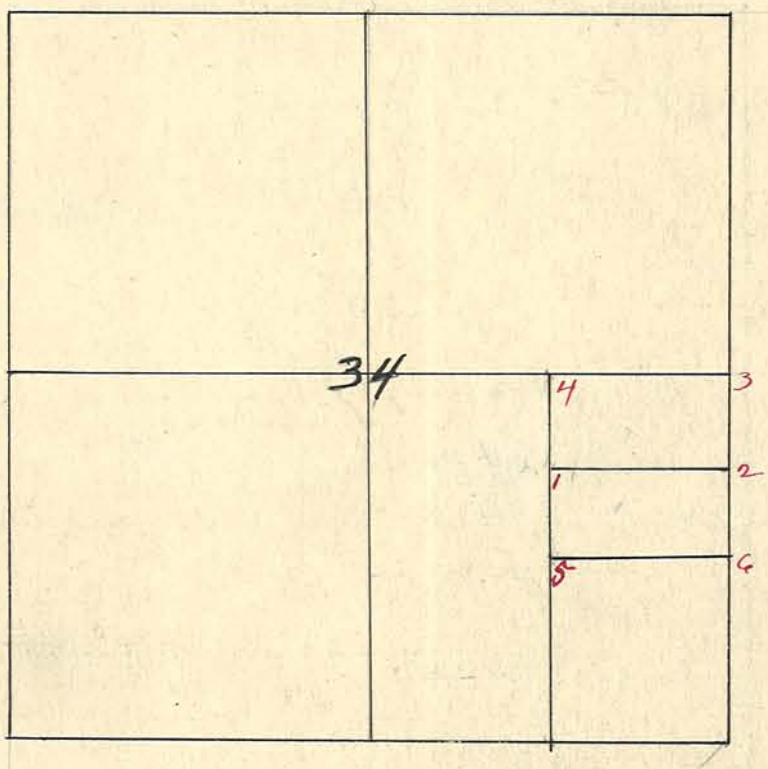

Corners

1 set Stone oak 36 S 35 1/4 E. 78.4 ft
" " " 32. S 26 ft
2 " " Stone East 19. ft
3 found stone
4 " "
5 Past found Witness
6 Stone found

Plat of Survey in West ½ of Sec. 19-21-3
made at the instance of Silis Stuckey & Enis Cal
All Parties interested Present and consenting
Chain men Ed Gault
Silis Stuckey

M. W. Miller C S
A N Benson
Deputy

May 24 1900

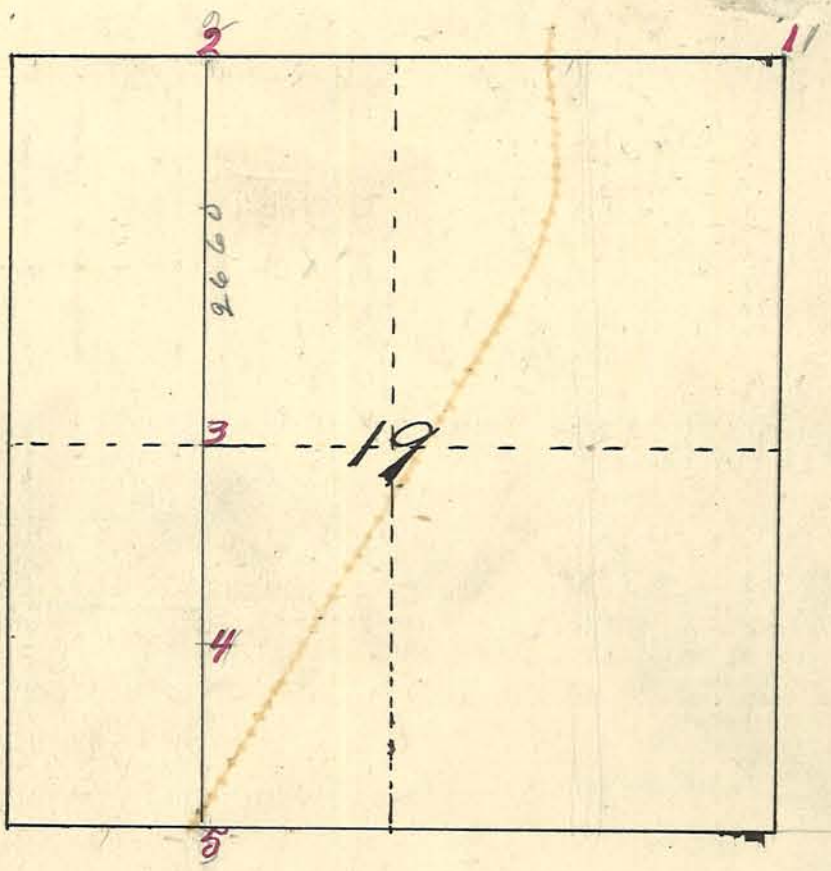

Corners

1 Stone Found
2 " Set Rock S 16.8 ft
3 " " " W - 8-6 "
4 " Half way between 3 & 5
5 " found Iron Stake by Side
of it also Rock N - 18. ft

Plot of Survey in N. W. 4 of Sec 30-22-3
Made at the request of Sarah Fidler
Chainman Sol. Burkhalter

M W Miller C. S.
May 26 1900 O. N. Benson
Deputy

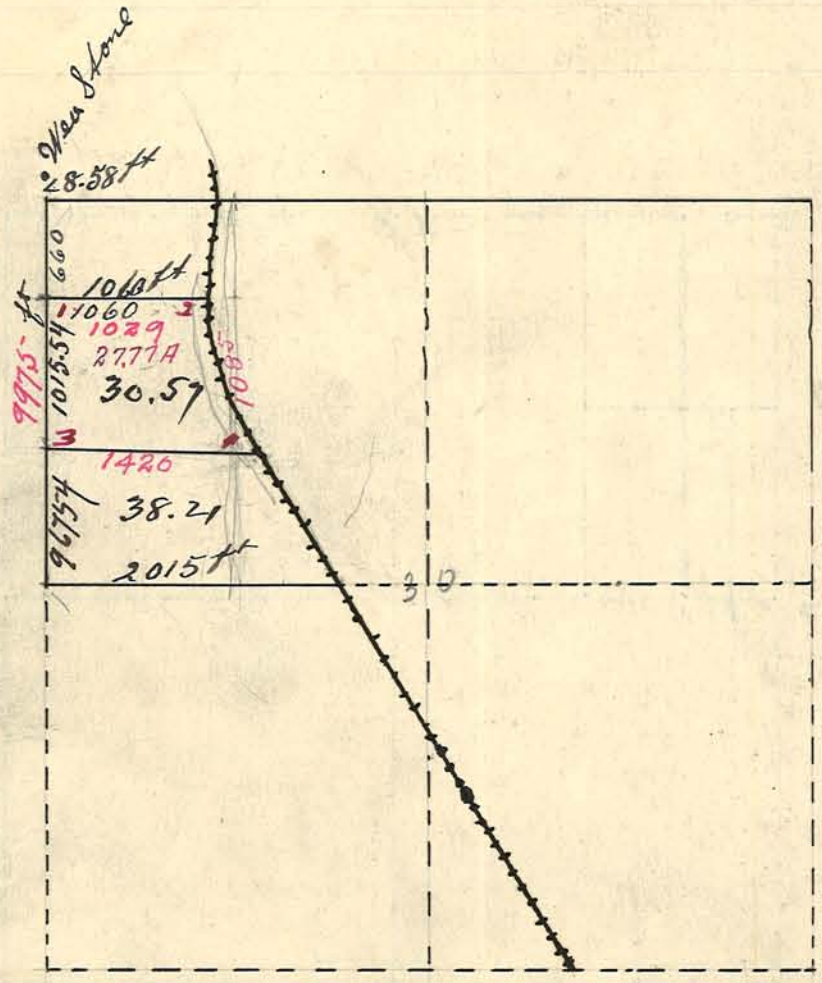

Corners

1 Stone
2 " 32 ft W. of centre of R R
3 "
4 " 42 ft W. of centre of R R

Dec 28 1922.
Made survey of tract at request of Agt of Mary E Bruties
E C Minton C.S.

Plat of Survey in S. W¼ of Sec 18-23-4
made at the request of Cindy, Young

Chainmen { Burkhalter
Young

Wm W Miller C.S.
O M Benson
Deputy

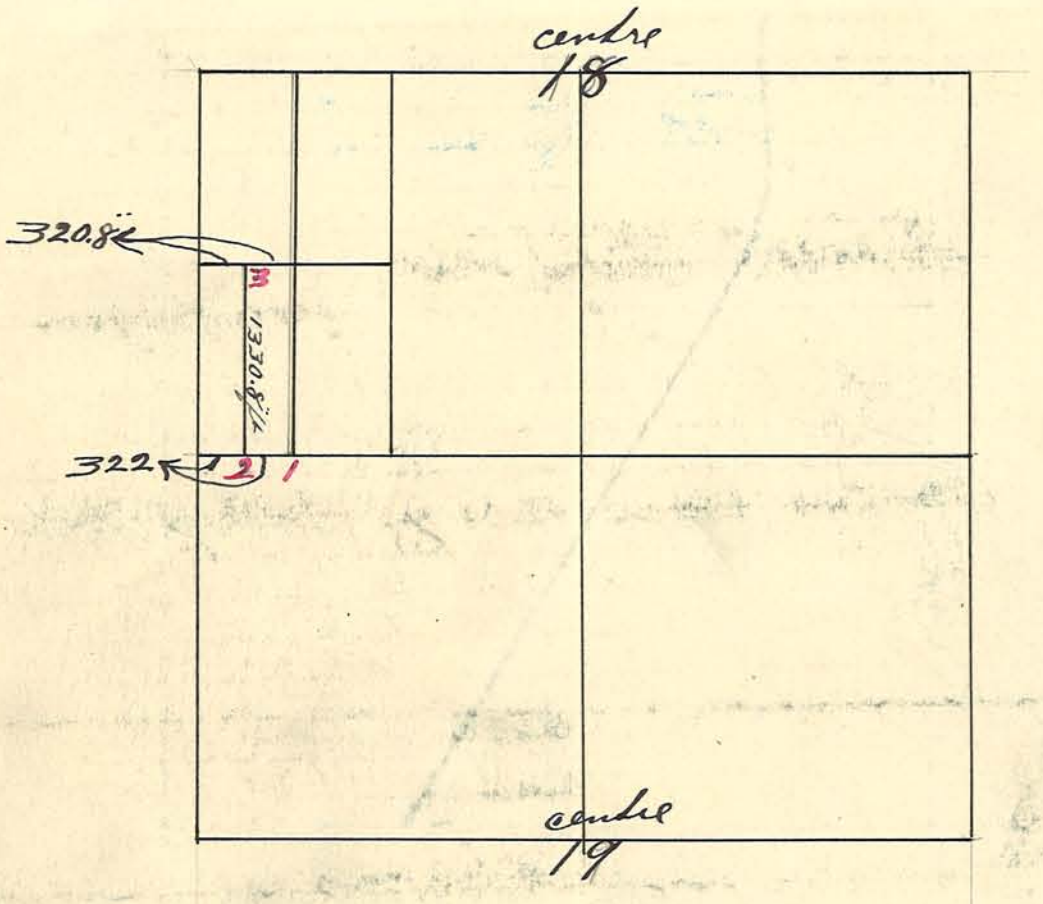

Corners

1 Stone Witness Elm 16 L 284.2 ft
2 " W Cherry 4 S 59¼ W 154.8 ft
3 " Walnut 8 S 89 E 39.9 ft

Sec. 5, 21, 3.

Melvill H. Miller C.S.

June 4, 1900.

New line comes 18.64 feet North of Stakes.

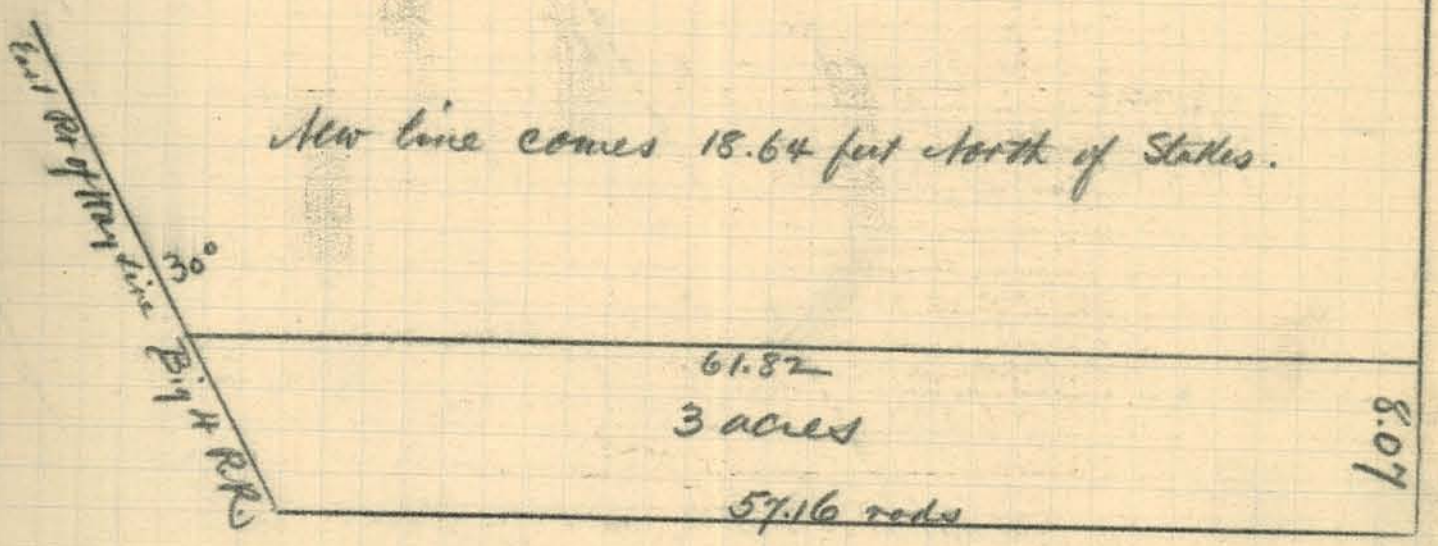

Plat of Survey in E½ - SW¼ Sec 4 - 22 - 3
Made at the Instance of Parker
All interested Parties Having 10 days notice
Mr Parker & J Kahl Present & consenting

Chainmen { Ross Park
Ed Gault

M. W. Miller C.S.

O N Benson
Deputy

June 20, 1900

July 24, 1900 ran Lines of Lots 71: 72: 73: 74: & 53: 54: 55: 56: 57: & 58
in Town of fairfield now Dayton

May 14, 1907. Ran lines between W. Burton and Sarah Kahl shown in red ink on blue print at instance of W. Burton Mrs Kahl represented by Tony Dunk

Corner
Stake clump of Red Bud north about 8 ft. on hill side.
A. G. Arnold
Co. A. O.

W. Burton } Chainmen
Tony Dunk }

May 23 1924 Set off 6 Acre tract shown on blue print being line between Nona Thompson and Abbie Dunk. From corner 1 being McCullough's NE corner. Thence West on line 24' ft thence North & 2½' thence East to Wild Cat Creek. Corner No 3 is witnessed by an Elm tree 16" N 20 E 6' Notch in tree toward corner.
Next to cleared land the line is 9' N of double small Ash trees on old fence line.
James Stingle Assistant
A. G. Arnold
Dep. C.S.



Stone Found
353.76 ft.
Abbie Dunk
4
726 ft
584.10 ft.
52.15
45.80
340.85
347. ft
D 256
Stone Found
307. ft.
141.90 ft
fence
353.76 ft
704. ft
49.20



849.20
642.
60.
witness
1
2
3
OHIO ST.
74
73
71
72
stone
58
57
56
55
54
53
stone
stone
PENSYLVANIA
1200

74 73

71 72

58 57

Stone

56 55 54 53

Stone

PENSYLVANIA

1205

1302

Stone Found

E ½ SW ¼ Sec 22-3

Stones 1 2 3 5 6 7 8 9 10 4

Plat of Survey of West½ of So E¼ of Sec 35-22-4
Made at the Instance of Elias Roy all Interested
Parties Present & consenting

Chainmen { Ed Goudt
Wm W Miller C S
O M Benson
Deputy

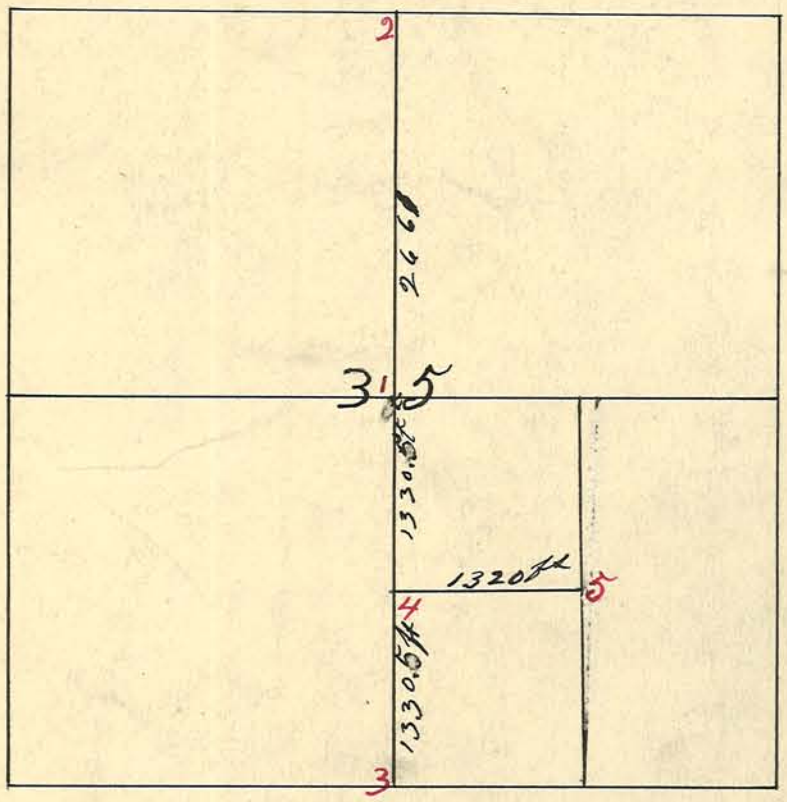

1 No Stone found
2 found Stone in road
3 could not find stone
4 Set Stone Walnut N 10° W 65 ft
5 found stone Located

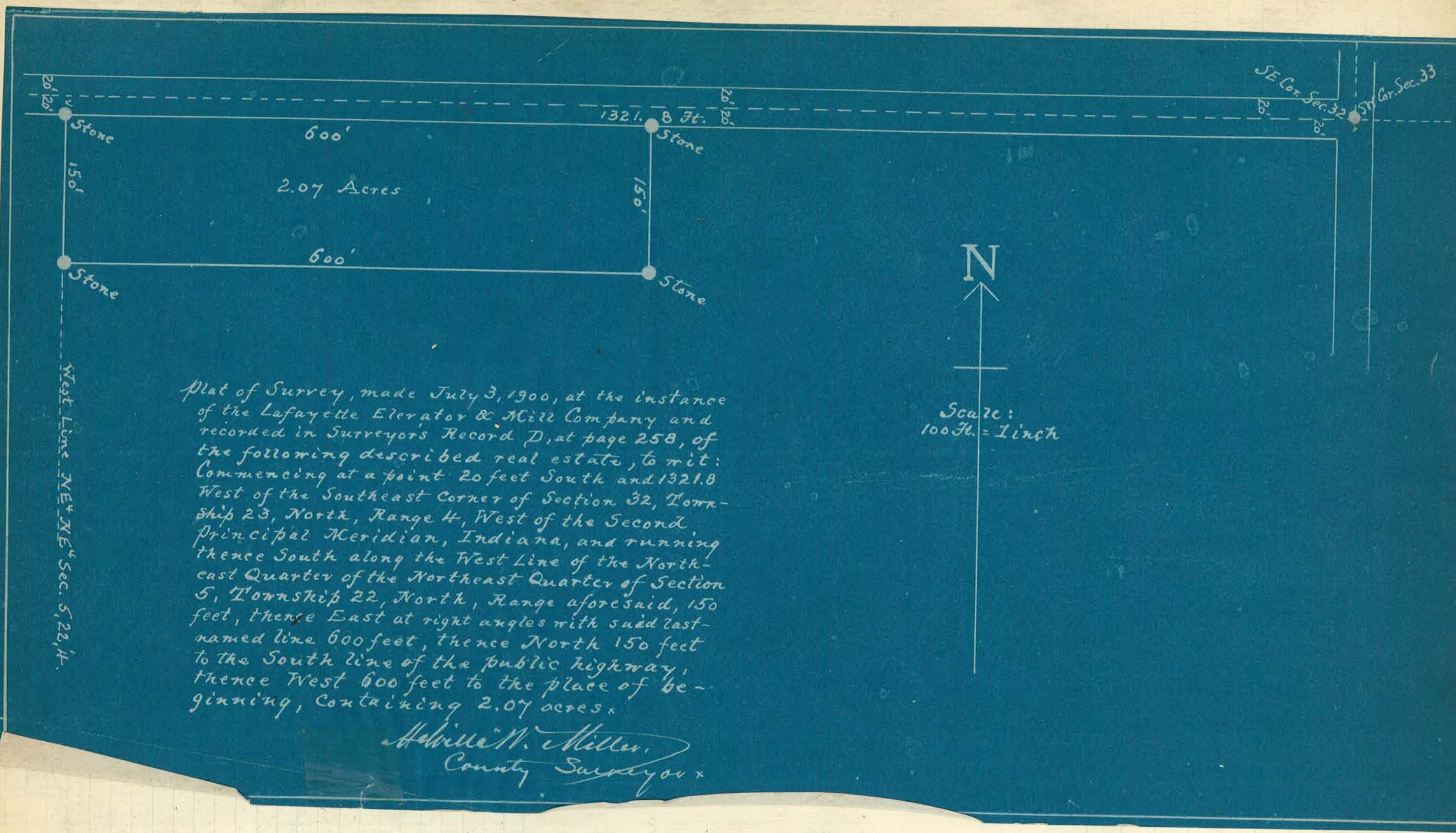

Plat of Survey, made July 3, 1900, at the instance of the Lafayette Elevator & Mill Company and recorded in Surveyors Record D, at page 258, of the following described real estate, to wit: Commencing at a point 20 feet South and 1321.8 West of the Southeast Corner of Section 32, Township 23, North, Range 4, West of the Second Principal Meridian, Indiana, and running thence South along the West Line of the Northeast Quarter of the Northeast Quarter of Section 5, Township 22, North, Range aforesaid, 150 feet, thence East at right angles with said last-named line 600 feet, thence North 150 feet to the South line of the public highway, thence West 600 feet to the place of beginning, containing 2.07 acres.

Melville M. Miller,
County Surveyor.

Platt of Survey of Part of Sec 11 & 2 Town Ship 22
Range 4 West
Made at the Instance J D Bartlett
after Ten days Notice Given to Interested
Parties

Chainman & Telaymen { Rosco Park, Ben Brady, Sol. Burkhalter

M. W. Miller C. S.
O. N. Benson
Deputy

Nov 2 1900 ran line dividing the East ½ of the S. W ¼
of Sec 11 - 22 - 4
chainmen Wm Fidler & Son

M W Miller C. S.
O. N. Benson Dep

Platt of Survey of Part of Sec 11 & 2 Town Ship 22
Range 4 West
Made at the Instance J D Bartlett
Interested



Miller C. S.
Benson
Deputy

½ of the S. W ¼
Miller C. S.
A. N. Benson Dep

Lot. Park Addn

Plat of Survey of S ½ W¼ of Sec 10 Town 24 North of Range 4 West.
Made at the instance of J Jones

Chairman { Ed. Gault
Jones

Indl. W Miller C. S.

O. M. Benson Dep.

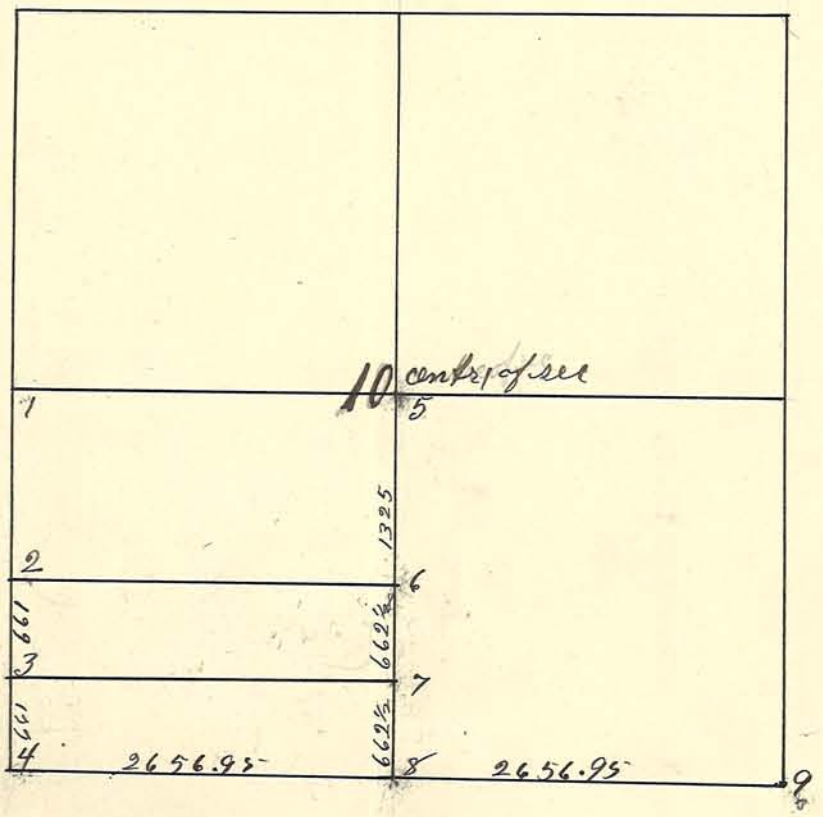

1
2. Stone found
3 drove Iron pin
4 found stone
5
6 Stake Elm 15 S 57° W 16.9 ft also Red oak 15 h 3° E 25.1 ft
7 Stone Br oak 12 S 38½ E 44.5 ft
8 Iron Bolt Welm 10 h 29½ W 89.3 ft
W oak 30 h 78¼ W 88.5 ft
9 Stone found

Plat of Survey in Section 22 Town 23 Range 4 East made at the instance of Mr Custer

Chainman E.D. Gault

M.W. Miller C.S.

O.M. Benson Dep.

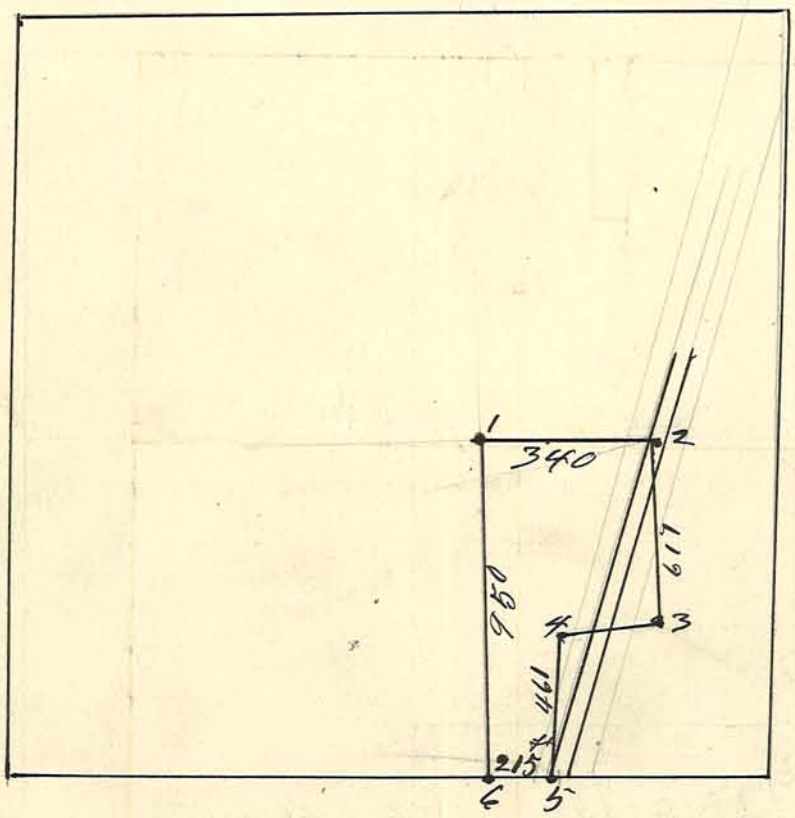

Corners
1 2 3 & 4 Stones
5 & Six Iron Pins
" "

S.W.

Plat of Survey in the S.W. 1/4 of Sec 27 Township 23
Range 4
made at the Instance of Adam Wallace

Chambers } Ed Gault

M. W. Miller C. S.
O. N. Benson
Deputy

Sept 24 1895



Corners
1 Iron Pin in gravel
2 " "
3 " " " "
4 " "

Plat of Survey in N½ of NW¼ of 11-24.4
made at the instance of Samuel Born

Chairman Mr Kurtz

Oct 9 1900
M. W. Miller C.S.
O N Benson Dep

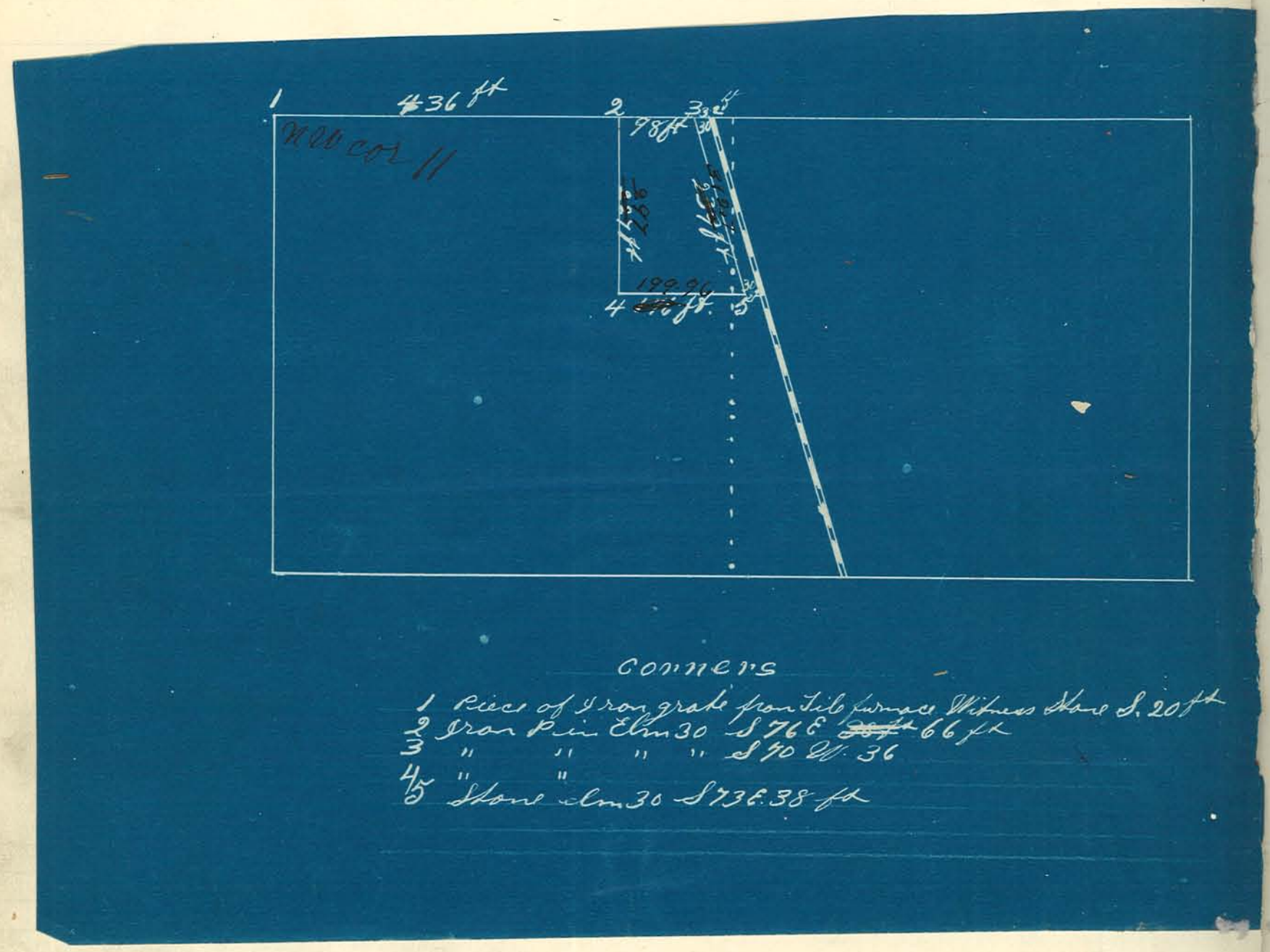

In April 1956 - Hwy Forces and

A. F. Buerkle planted stone 6" under Road
Surface after finding piece of Iron grate from
Tile furnance at 1 - See Field Book 38-18
for references

Plat of Survey of Lot 6 Mt, Florence sec 6 - 23 - 5
Made at the instance of James Crosson after
10 days Legal Notice Interested Parties Present and
consenting { Chairmen { John Boggs

Oct 30th, 1900
M W Miller C.S.
O N Benson
Deputy

Corr add

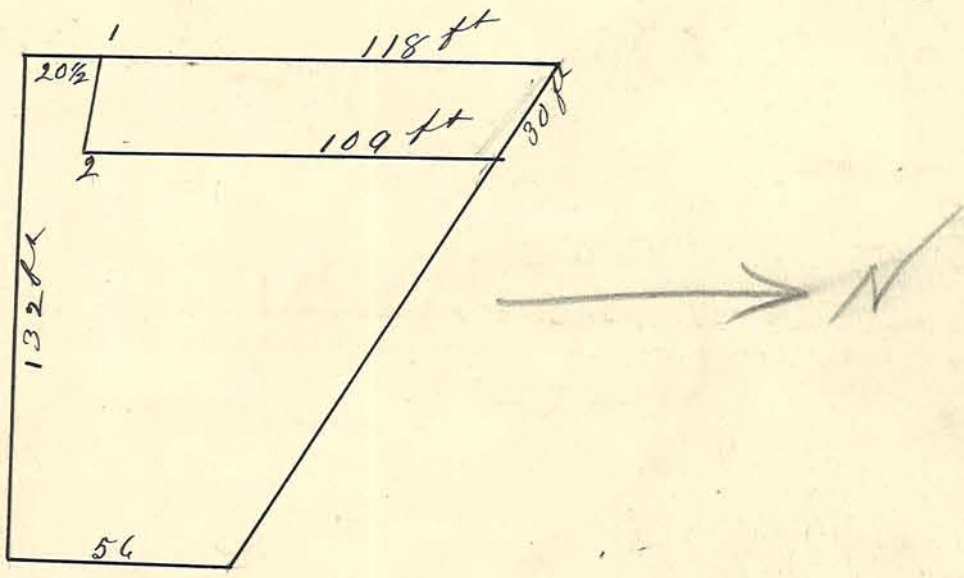

corners:
1 Stone
2 " Rock Witness N 86 W 20 ft

Plat of Survey of S½ of Sec. 10 Township 21 Range 5 West
made at the instance of Samuel Born
after ten days legal notice
Chainmen { Ed Kurtz
John Boggs

Wm. M. Miller C.S.
Oct 22. 1900 O.M. Benson

4

Section 10 Township 21 Range 5

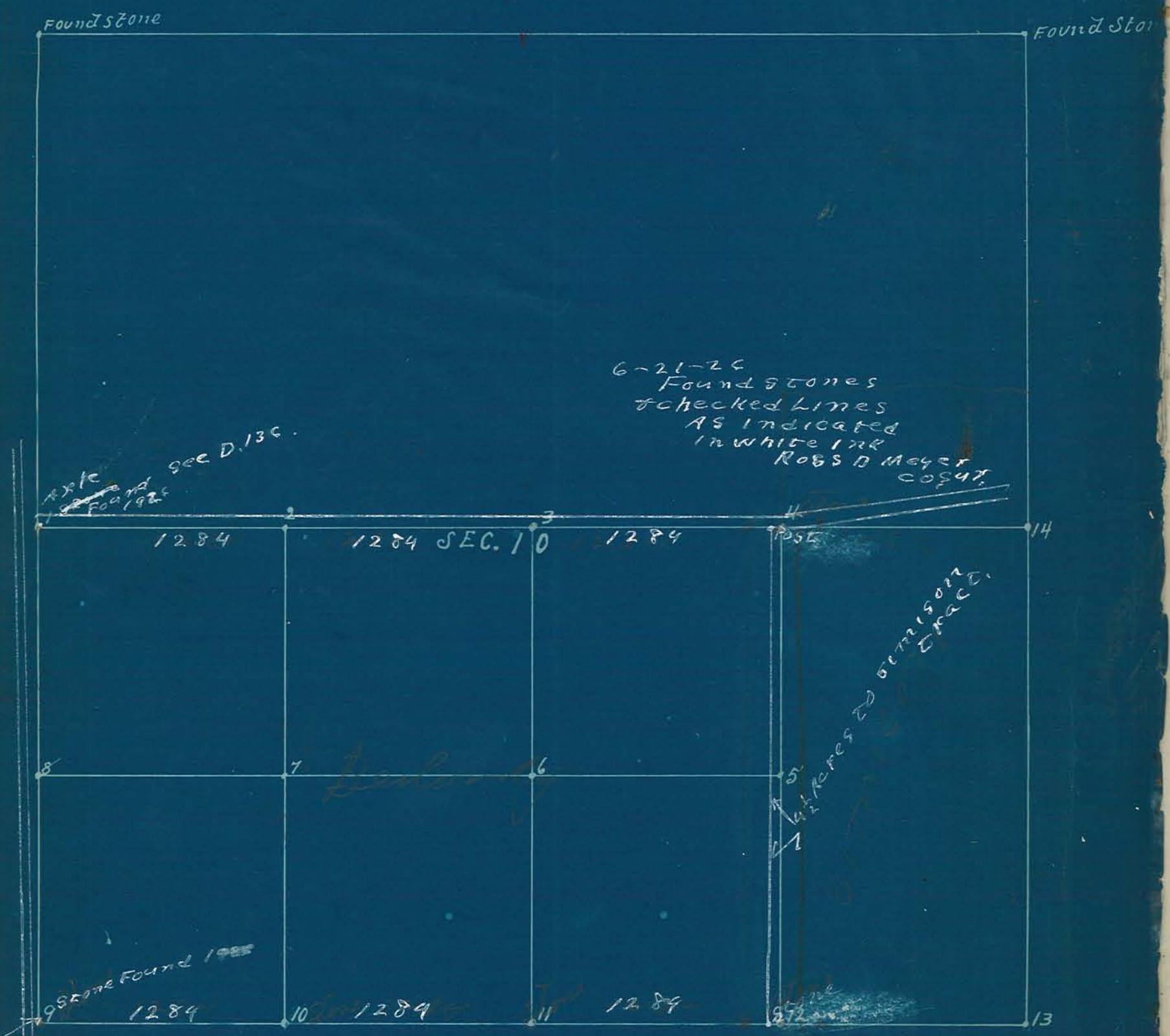

1.2.5.6.7.8.9.10.11. Stones set 3 & 4 Stones set 20 ft So of Line
12 Stone Cherry 20 S 74½ W 56 lks
13 Stake
14. " Pig Hickory 20 & 80° W 145 lks

Plot of survey in NW¼ 5.16 -T23-R3

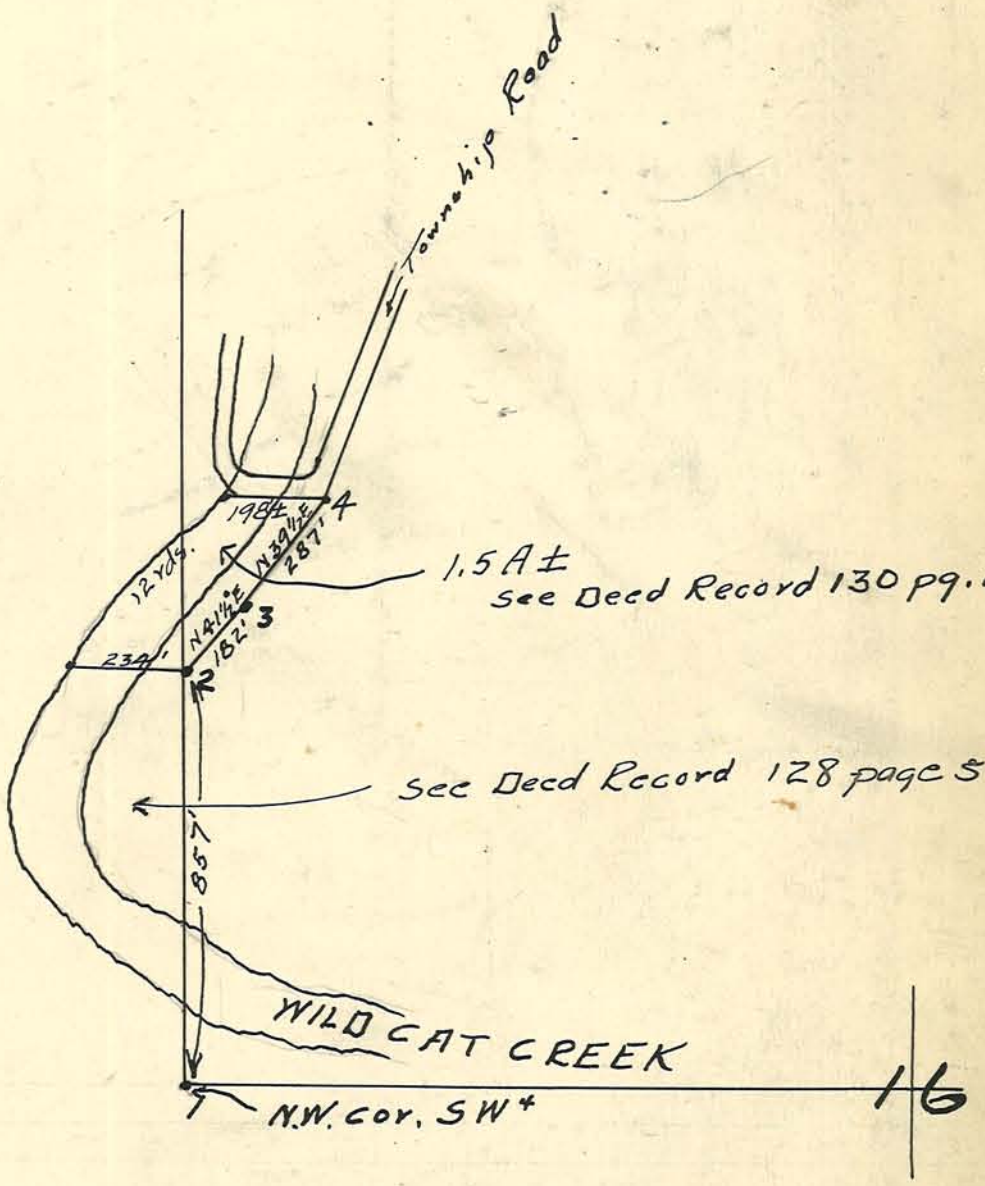

1. Found Stone (See former surveys)
2. Set Stone
3 " "
N.E. 9.75' to c. 8" Linn tree
S.W. 11' " " clump of Haw trees
4 " Stone

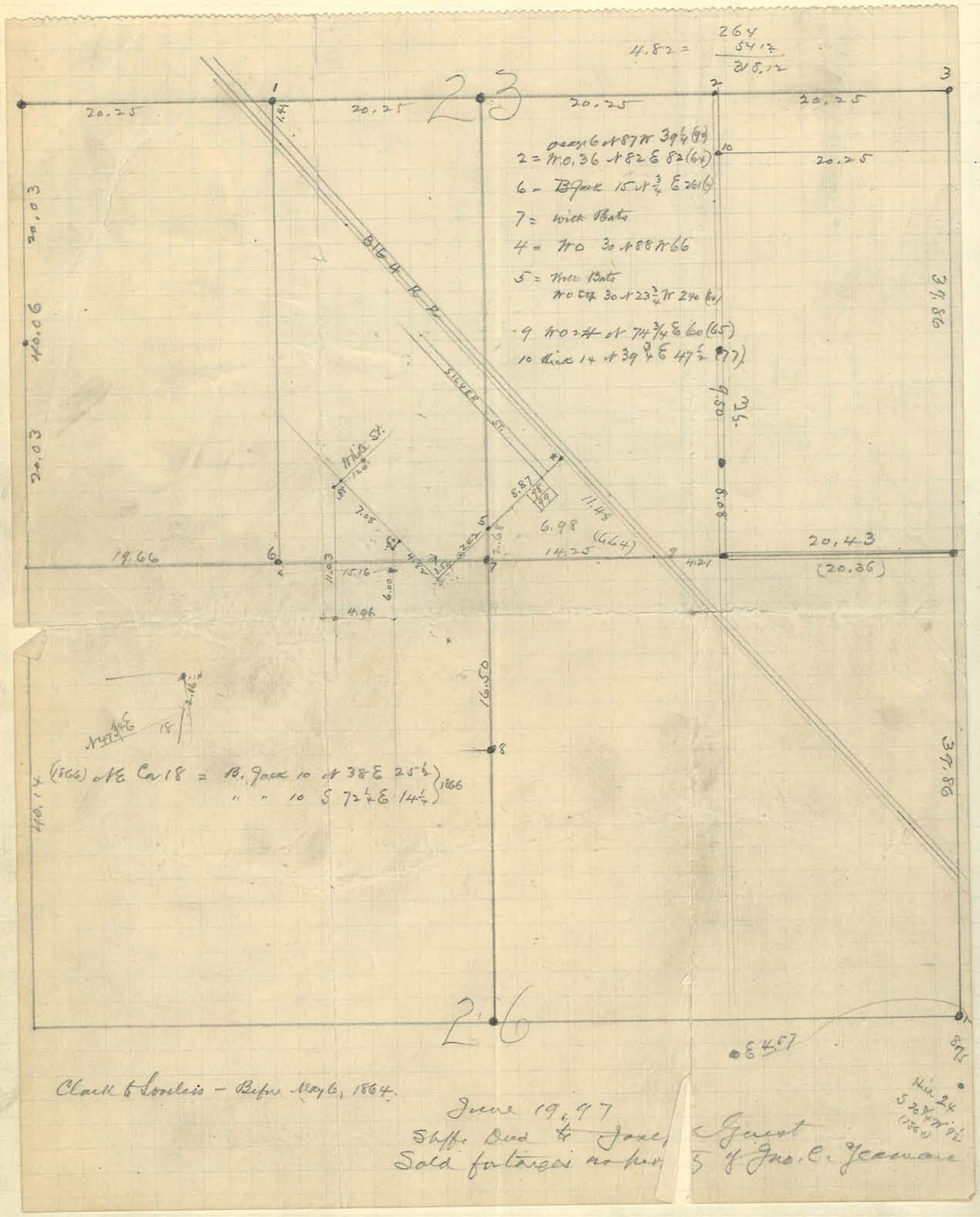
4.82 = 264 / 54.12 / 318.12
23
20.25
20.25
20.25
20.25
20.25
20.03
40.06
20.03
39.86
39.86
BIG 4 R.R.
SILVER ST.
White St.
19.66
14.25
20.43
(20.36)
16.50
40.14
(1866) NE Cor 18 = B. Jack 10 N 38 E 25½
" " 10 S 72¼ E 14¼
1866
26
E 4.57
Clark to Lovelois – Before May 6, 1864.
June 19, 97
Sheffs Deed to Jose[illegible] Guest
Sold for taxes as per[illegible] of Jno. C. Yeamans

Clark Hill

Plat of Survey made at the instance of Henry Hessler in Section 9 Township 23 North of Range 5 West Nov 24 1908 after ten days Legal Notice all interested Parties Present or Represented

Chainmen { Ed Gault

M. H. Miller C. S.
C. N. Benson
Dep.

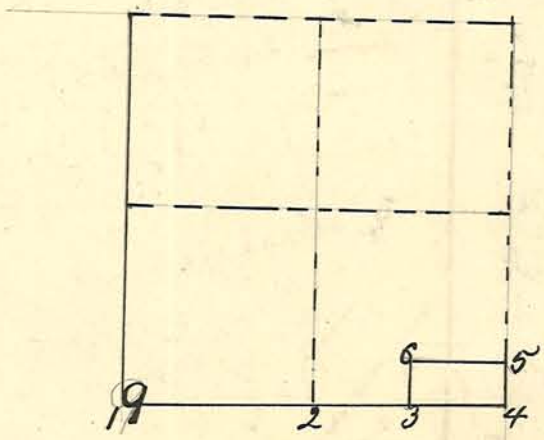

1274 Stones found
3576 " Set

Plat of Survey made at the instance of Walter Wilstack and Thomas Mc. Cormick in Section 21 Township 23 North of Range 3 West

~~all~~

Chainmen { Ed. Gault
Mr Mac Cormick

M. W. Miller C.S.
O. M. Benson
Deputy

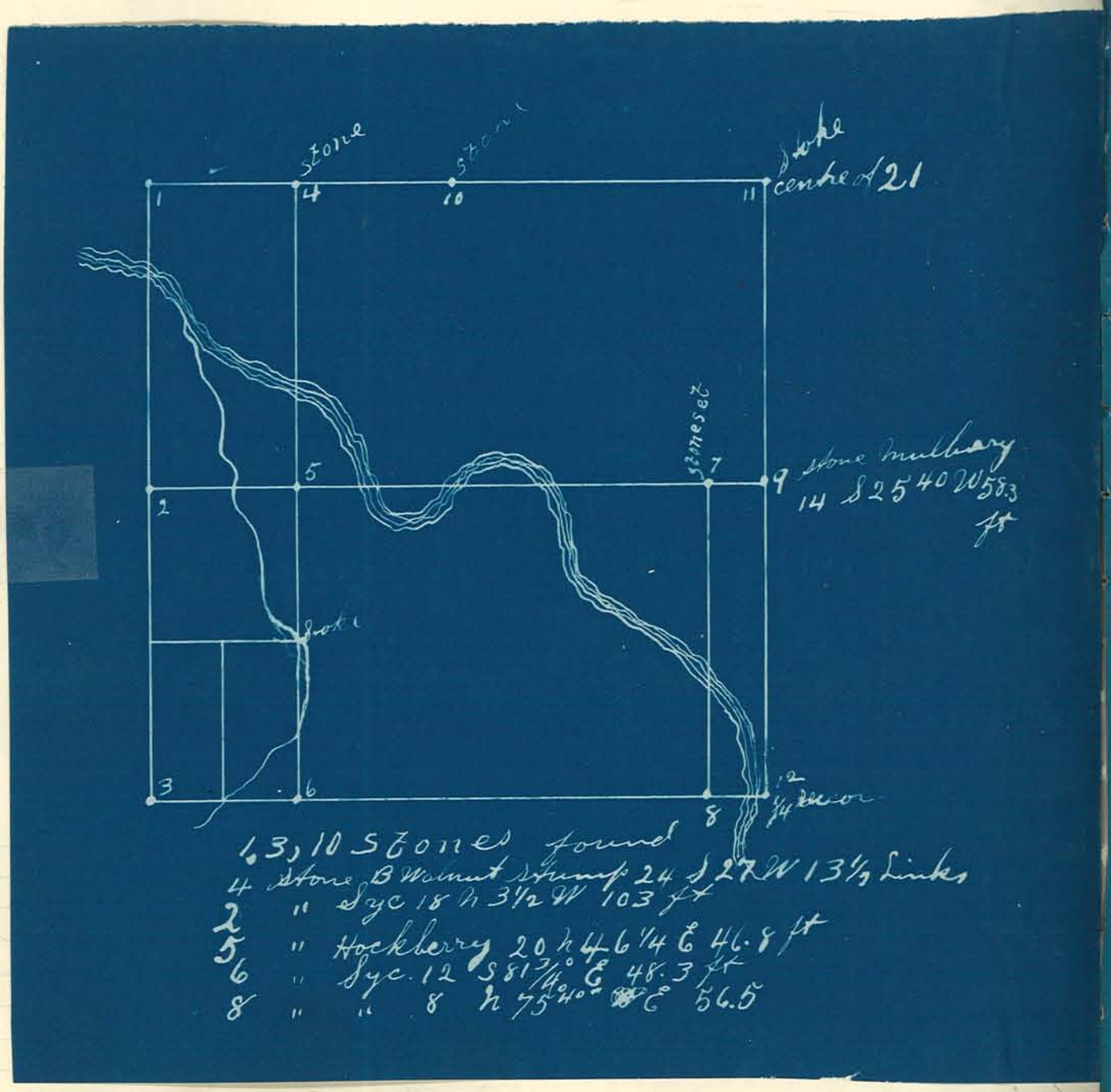

1, 3, 10 Stones found
4 Stone B Walnut Stump 24 S 27 W 13 1/2 Links
2 " Syc 18 N 3 1/2 W 103 ft
5 " Hackberry 20 N 46 1/4 E 46.8 ft
6 " Syc. 12 S 81 3/4° E 48.3 ft
8 " " 8 N 75 40° E 56.5

Plat of Survey made at the instance of Evan Sherry in Burnetts Reserve Sec 2 Township 22 North of Range 6 West. Dec 14, 1900

Chainmen { Ed. Gault
Jacob Roher

Corners

1 Stone Brook N 87½ E 83 ft
2 " W. oak N 32½ W 32
3 " B. Wal. East 79 ft
4 " W. oak 20 N 72½ W 77 ft
5 " Hickory 10 S 58 3/4 W 4½ ft

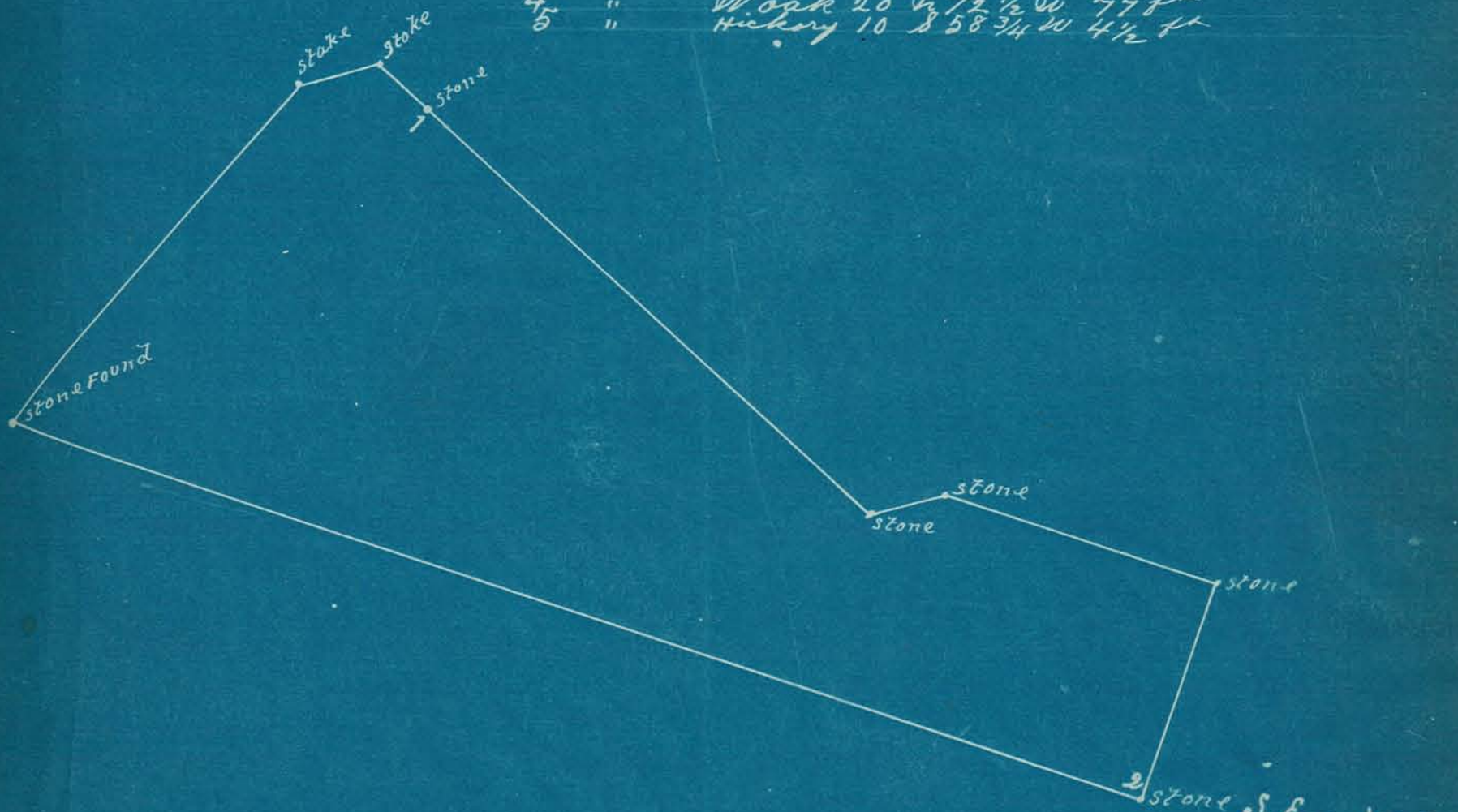

Plat of Survey made at Instance of Burton Steel in Richardsville Reserve Township 22 North of Range 3 West

chainmen { Ed Gault

Dec 20 1900

M. W. Miller
C.S.
O. N. Benson
Deputy

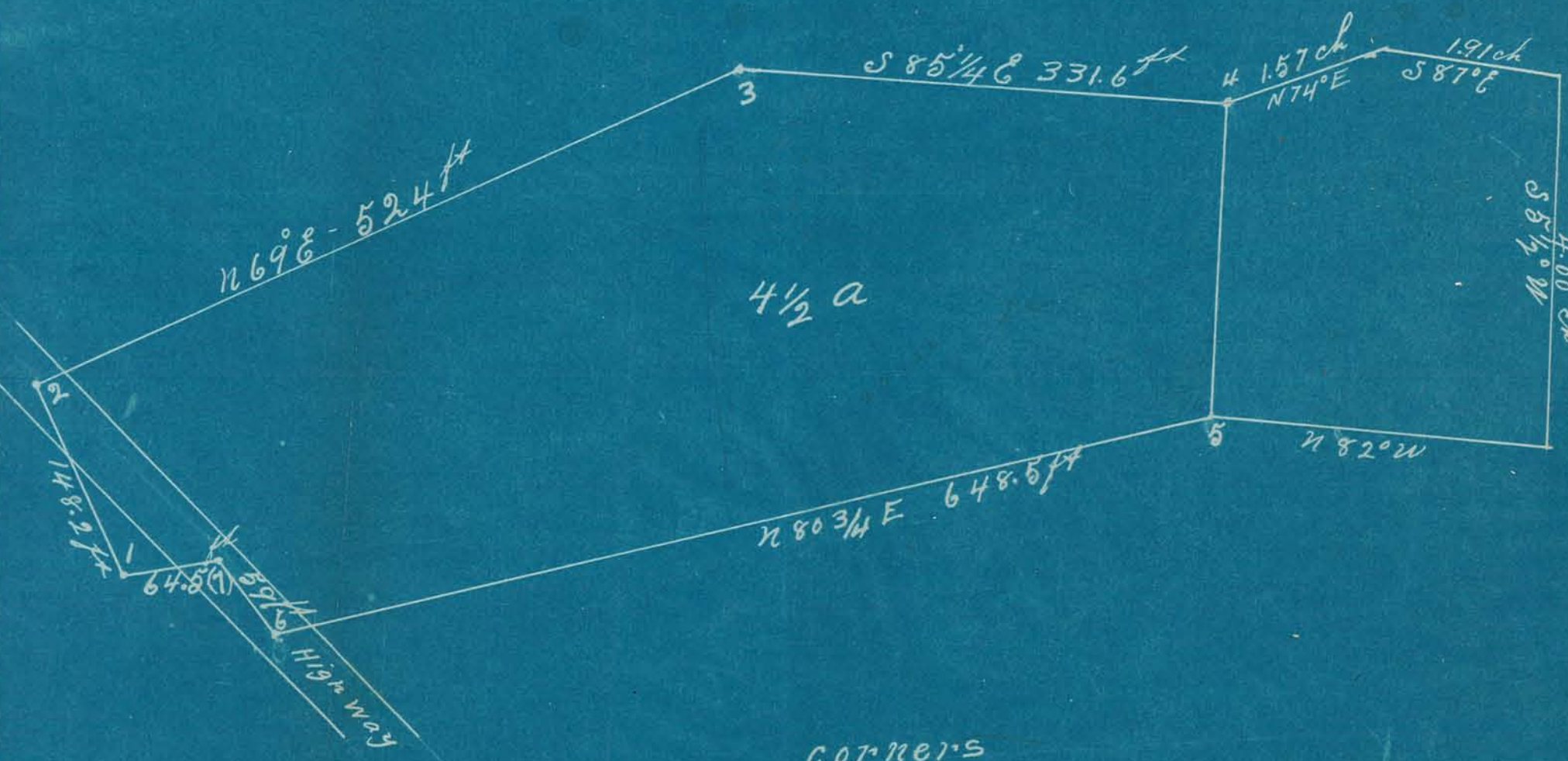

corners

1 Stone found
2 " "
3 " Set Thorn N 71 E 11.4 ft
4 corner at old grove yard
5 " " "
6 Stone Set Black Wal 12 S 63° E 65 ft
7 Stake in East side of Grovel

Plat of Survey made at instance of Julius Ray Winkle in Section 19 & 24 & 25 Town 23 Ranges 5 & 6 West

Jan 24 1901

M. W. Miller C. S.

O. N. Benson

Page 273 Book D

Page 273 Book D.

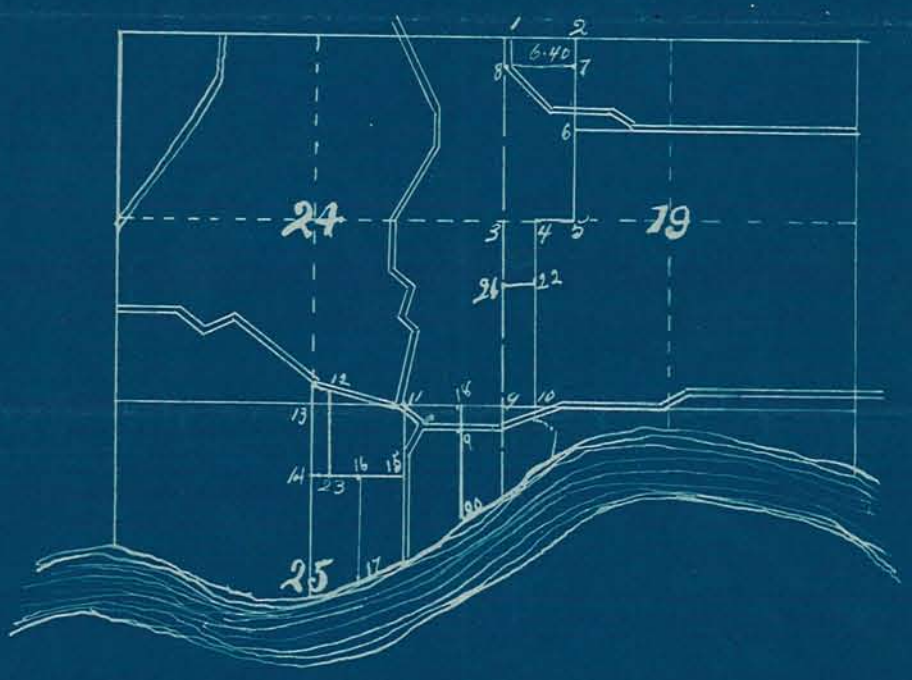

1.3.5.9.10.11.13.14.15 Stones found
2 Stone Hic 12 S 5 E 19 Links old
W walnut 10 84 W 86.8 ft
8 Iron pin W elm 12 N 83 E 12.5 ft
W wal 12 N 85 W 11.5
7 Red Elm 20 N 22 E 52 ft
4 Stone R O 16 S 7 ft
22 Cor tree ash 6 Beech 4 S 5 W 3 ft
21 Stone set
18 W O 12 N 10 E 13 ft
12 Stone ash 6 N 78 W 54.3
23 Stake
16 Stone stone set No W fness
17 " " " " "
9 " " " " "
20 " " " " "

Plat of Survey of a part of the S. W. 1/4 of Sec 31 Town 22 North of Range 4 West made at the Instance of Samuel Born Esq Chairman W. D. Robinson Feb 15 1901

M. W. Miller C. S.
O. H. Benson



Corners
1284 Iron pins
3 " Cherry 20° S 9½ E 22.8 ft
the above tree is the farthest west of two cherries

Plat of Survey in Sec 6 Township 24 (21) North of Range 4 West
Made at the instance of E. C. Raub

Chainman ~~H D~~ Ed Gault

Feb 8 1901

M. W. Miller C. S.
O N Benson Dep:

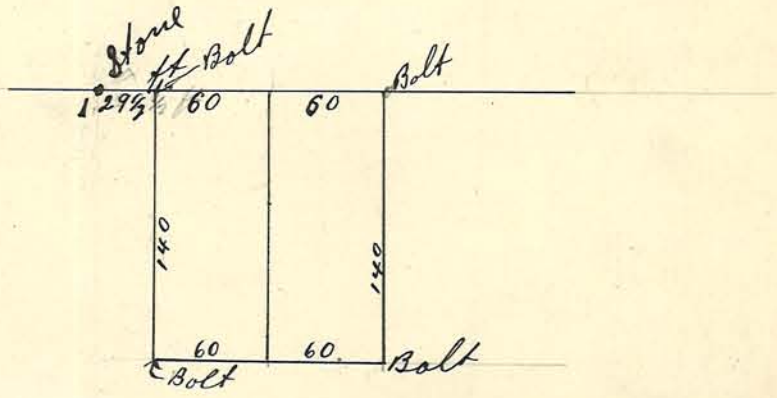

1 Stone Supposed to be on West ½ Mile

Plat of Survey in S.E. 1/4 of Sec 2 Township 23 Range 4W.
made at the instance of J. Schwegler
Chairman Earnest Brown

Apr 10 1901
M. W. Miller C.S.
O. N. Benson
Deputy

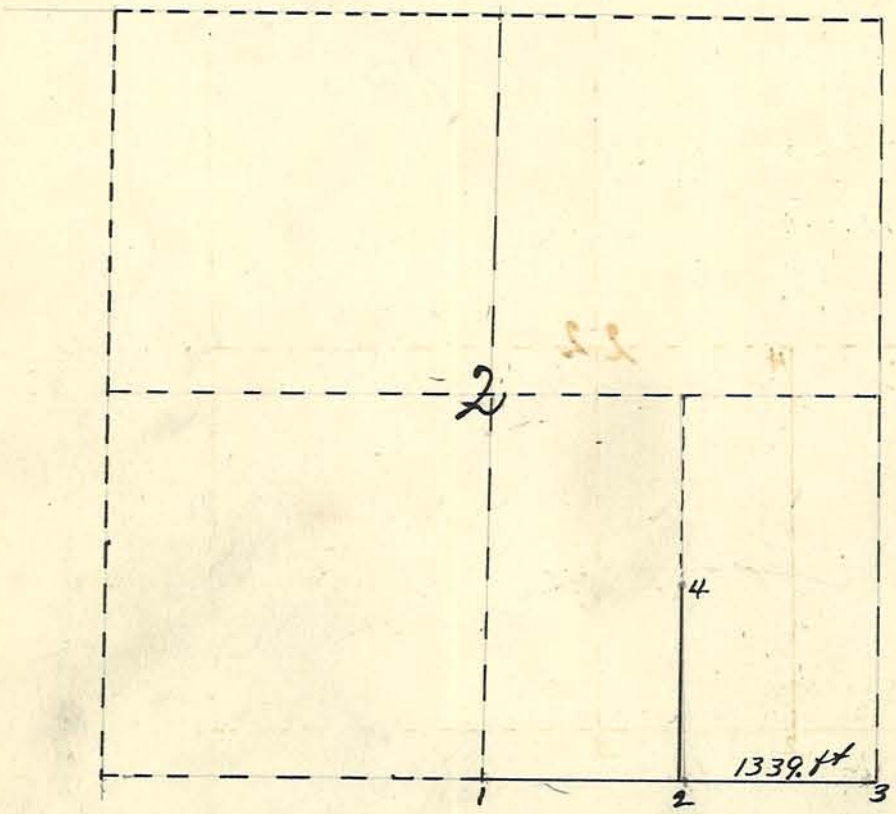

1 Set stone by old Witness
2 " " Rock Witness N 89 W 67 ft marked W.
3 & 4 found Stone Located.

Plat of Survey in S W¼ of Sec 22 Township 24 North of Range 4 West
made at the instance of Mr Kern

Chainmen { Earnest Brown
{ Mr J. Kearns — apr 9 1901

M. W. Miller C. S.
O N Benson Dep

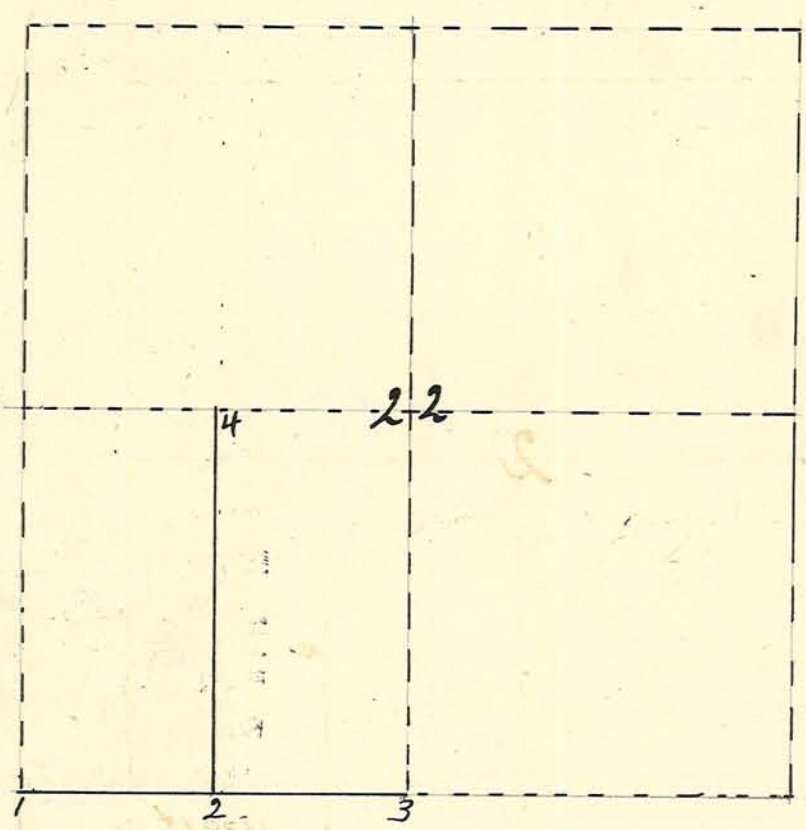

1 centre of Brown gravel
2 Set Stone on line N 17.35 ft
3 found stone by former Survey
4 Set Stone Trd 30" N 13 W 14.10 ft
Rock marked W N 66 W 7 ft

Plat of Survey in Sec 12 Town 22 North of Range 5 West
Made at the instance of H Strawbridge
Chainmen { H Strawbridge
J R Dess

apr 4 901
M W Miller C S
O. M. Benson
Dep.

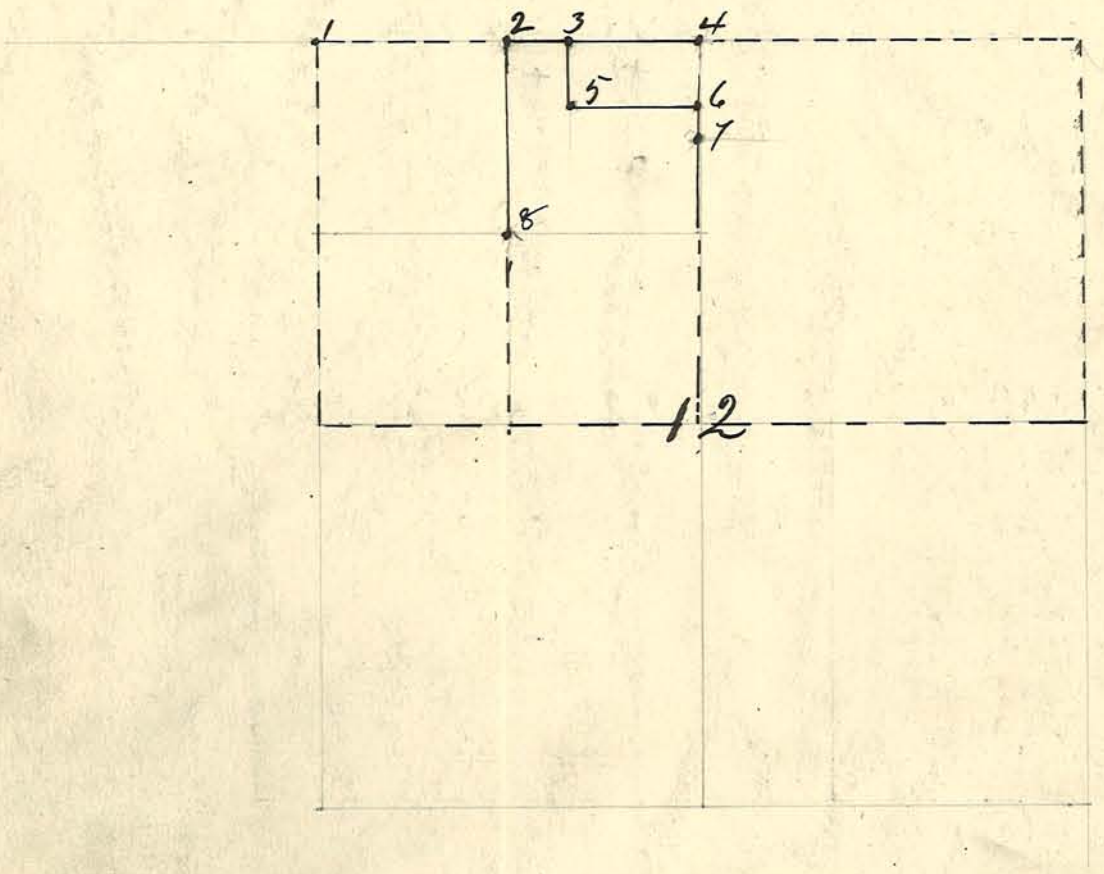

1 & 8 Stones found
2 3 4 5 6 & 7 Stones set.
5 Stone 40 & 61 3/4 W 61 1/2 ft

Tract A.- A part of the Southwest Quarter of Section 22, Township 23, North, Range 4, West of the Second Principal Meridian, Indiana, described as follows, to-wit: Beginning at the Southeast corner of said Southwest Quarter and running thence North 198 feet, thence West 88 feet, thence South 198 feet, thence East 88 feet to the place of beginning 4/10 of an acre.

Tract B.- A part of the Southwest Quarter of Section 22, Township 23, North, Range 4, West of the Second Principal Meridian, Indiana, described as follows, to-wit: Beginning at a point 88 feet West of the Southeast Corner of said Southwest Quarter and running thence North 198 feet, thence West 66 feet, thence South 198 feet, thence East 66 feet to the place of beginning, Containing 3/10 of an acre.

Tract C.- A part of the Southwest Quarter of Section 22, Township 23, North, Range 4, West of the Second Principal Meridian, Indiana, described as follows, to-wit: Beginning at a point 154 feet West of the Southeast Corner of said Southwest Quarter and running thence North 198 feet, thence West 66 feet, thence South 198 feet, thence East 66 feet to the place of beginning, containing 3/10 of an acre.

North

Scale: 30' = 1"



Plat of Survey made in Section 16 Township 24 Range 3 West made at the instance of Robert Alexander apr 1901

Jno. Miller County Surveyor
O.M. Benson Deputy

Plat of Survey in 4 & 33 Townships 22 & 23 Range 3 West made at the instance of Frank Ballenger after Legal Notice being given 10 days befor

Chainman Ernest Brown
Apr 1901

M W Miller C S
O. N. Benson
Deputy

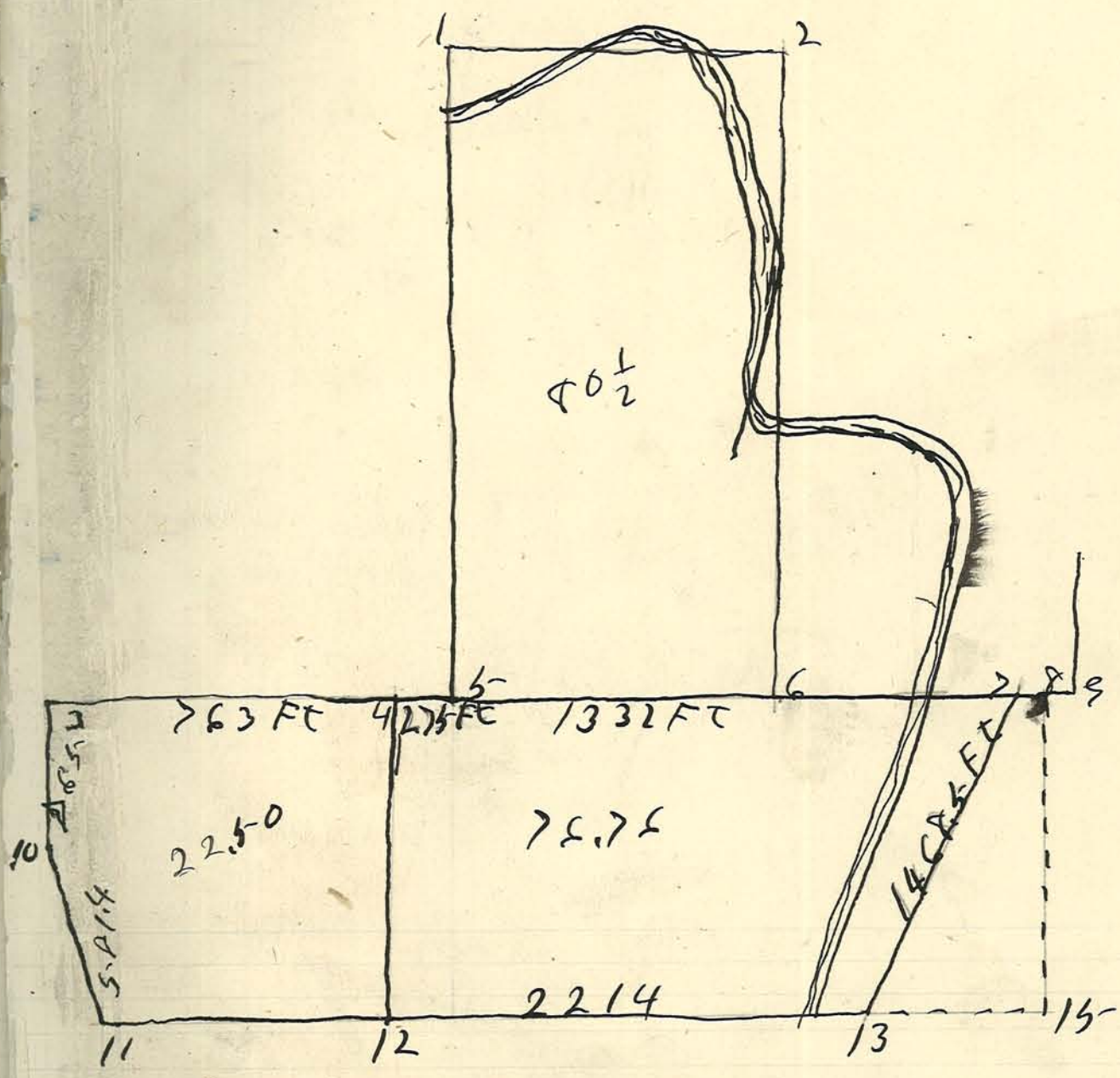

1 4 6 7 8 9 13 Set Stones
2, 10, 15. stakes
13 36 9 83 E 73.3
15 102.7 ft west of Wild Cherry.


E
N
S
W
Burnetts Creek
Fence
Stone
N½ NW¼
23.4 Acres
460 ft
Corner
Fence
440 ft
Section line
610
Creek
Corners
1 Stone Lyc. 10 S 53 E 20 Ft
2 " " 12 N 34 E 93 Ft

Plat of Survey on Sec 24 Township 22 North of Range 5 West Mad at the instance of Ben Taylor.,

June 21, 1901

W. W. Miller C S
O. N. Benson
Dep.

August 1903 Made Survy for Bennet Taylor of Tract of Land 33 X 200 ft Joining o Peice formerly bought by him O N Benson C. S.

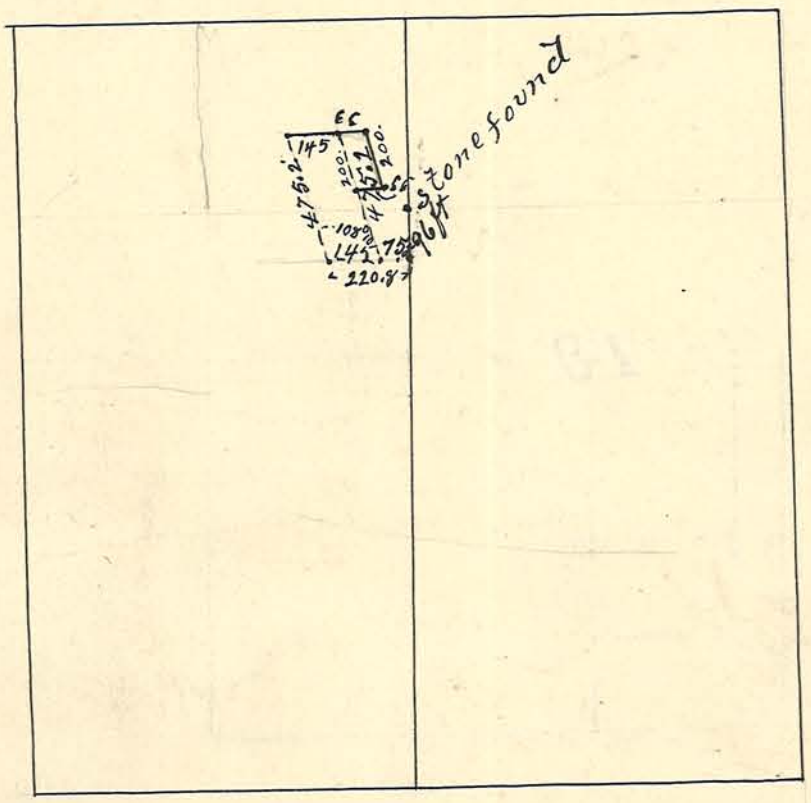

Plat of survey in Sec 19 Township 23 North Range 3 West
made at the instance of H. G. Kenny
May 22 1901

W W Miller C. S.
O. M. Benson
Dep

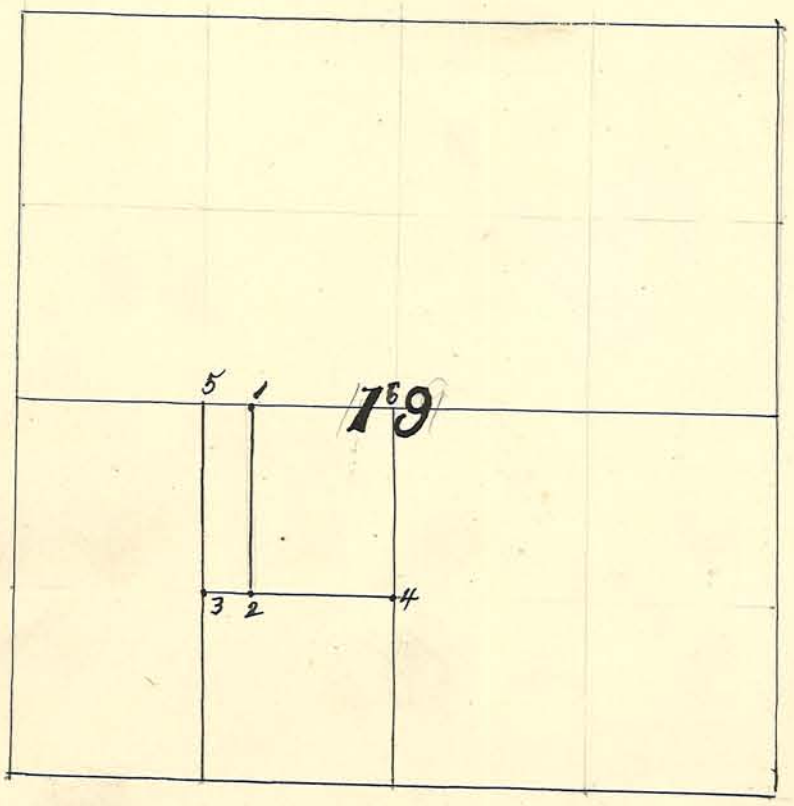

Corners
1 Stone set
2 " coffee nut 12 In 78 W 3 ft
Rock "W." N 89 W. 7.8 ft
3 Stone Hicory S 3/4 E 150 ft
4 Stone found
5 " "
6 " "

Plat of Survey in Sec 33 Township 23 North of Range 4 West made at the instance of Mr Bowerman

Andy Nelson Chainman

Jas W Miller C S
A N Benson Dep

Ran North Section line from an Iron Pin in the centre of Stake #1 to the N.W cor of the East ½ of the N E ¼ of Section 33 and Set 3 Line Stones on line

280

Plat of Survey in Sec. 36 Township ~~21~~ 22 North of Range 3 West
Made at the instance of Mrs M. Hisston

June 7, 1901

M. W. Miller C. S.
O. M. Benson
Dep.

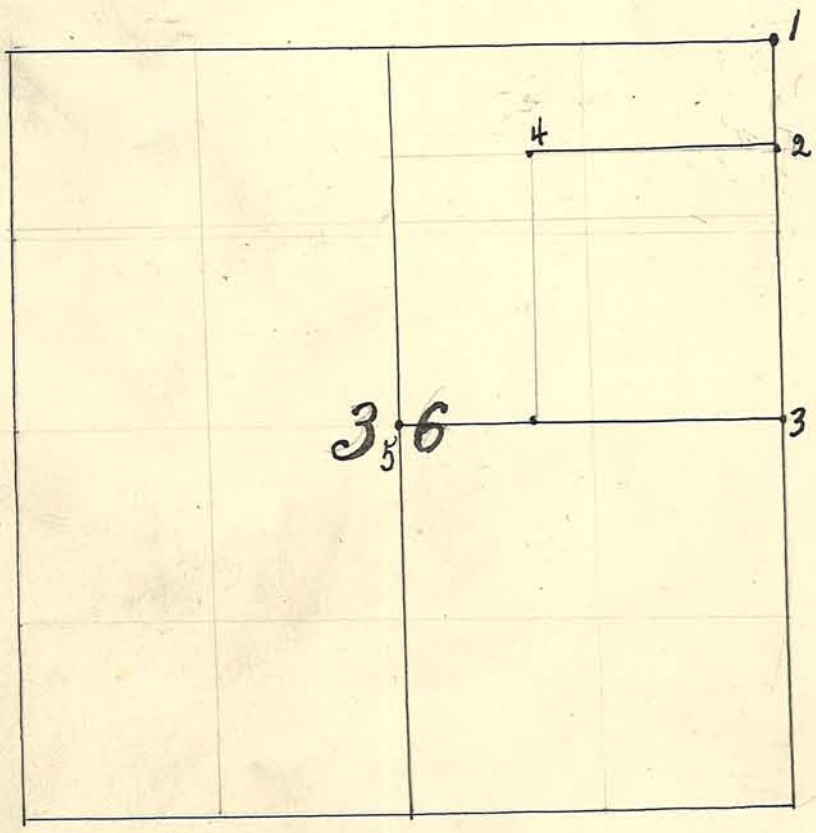

Corners

1 Stone B O 30 ft N 45 W 28 ft
2 " Set
3 " " Rock Witness W 20 ft
4 " 4 ft East of corner
5 " found

Plat of Survey in Sections 1 & 2 Township 22 North of Range 5 West also in 36-23-5 made at the instance of Mr John Levering

June 28, 1901

Omer Berry } Claimer
John Kimmel }

M W Miller C.S.
O. N. Benson
Dep.

Plat of Survey in Section 11 Township 22 North of range 3 West made at the instance of G H Baer, Aug, 16, 1901,

Jno. Miller C. S,
O. M. Benson

Plat of Survey in Sections 13 & 24 Township 23 North Range 6 West made at the instance of John Schidler Chainmen { Tom Bridges

Jan 13, 1902

M. W. Miller C. S.
O. N. Benson
Dep

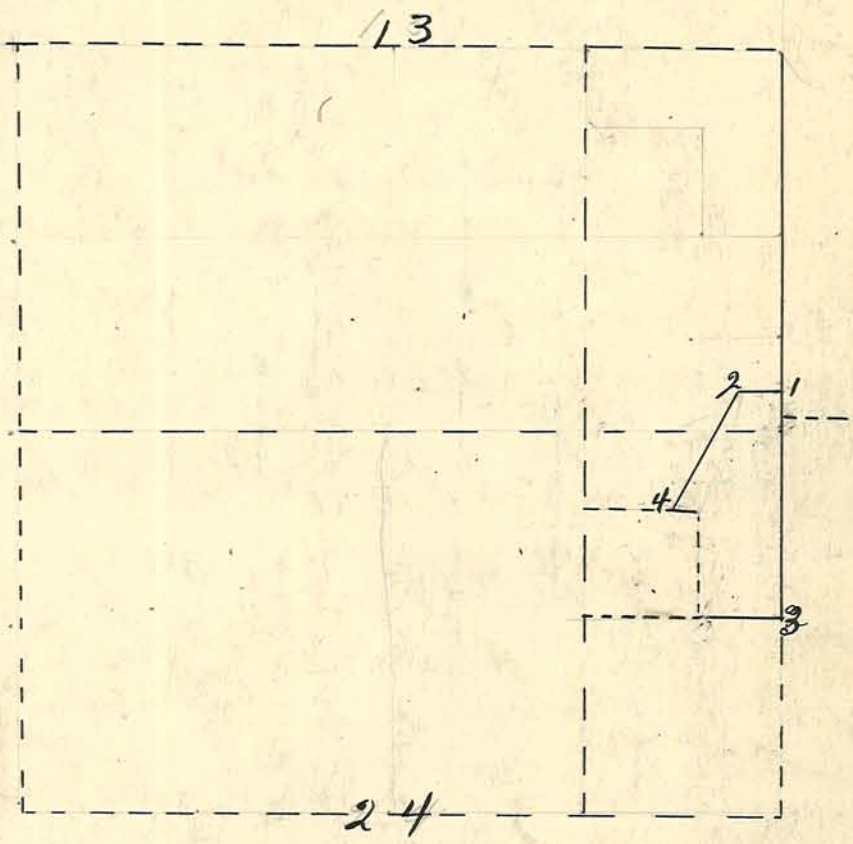

Corners
1 Stone Cotton Wood 6" S 75° 8' W 27 ft
2 " W Elm S 48¾ E 80.2 ft
3 " Sye - 24 West 79 ft
4 " 16 three prongs S 6½ W 13 ft

Plat of Survey of the N.W. ¼ of Sec. 35 Township 22 North of Range 6 made at the instance of Simon Glunt all parties interested present and consenting

Feb 26 1902

Jn W Miller C. S.
O.M. Benson Dep

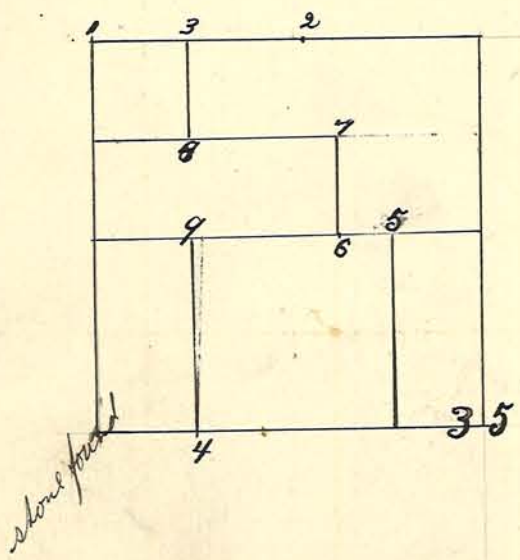

Corners

1 set stone by old Witness
2 " W 24 S 33 W 30.6 ft
3 W ó S 1¼ W 53.3 ft
4 " No Witness
5 " Rock Witness S 14½ E 12.3 ft
6 " No Witness
7 No Witness " Pop 12 N 18¾ E 34 ft
8
9 Stone No Witness

Plat of Survey in Sec 22 Township 23 North of Rang 3 West,
Made at the instance of Mr Tilbourn after Legal Notice

Feb 28 1902

Wm W Miller C S
A H Benson Dep

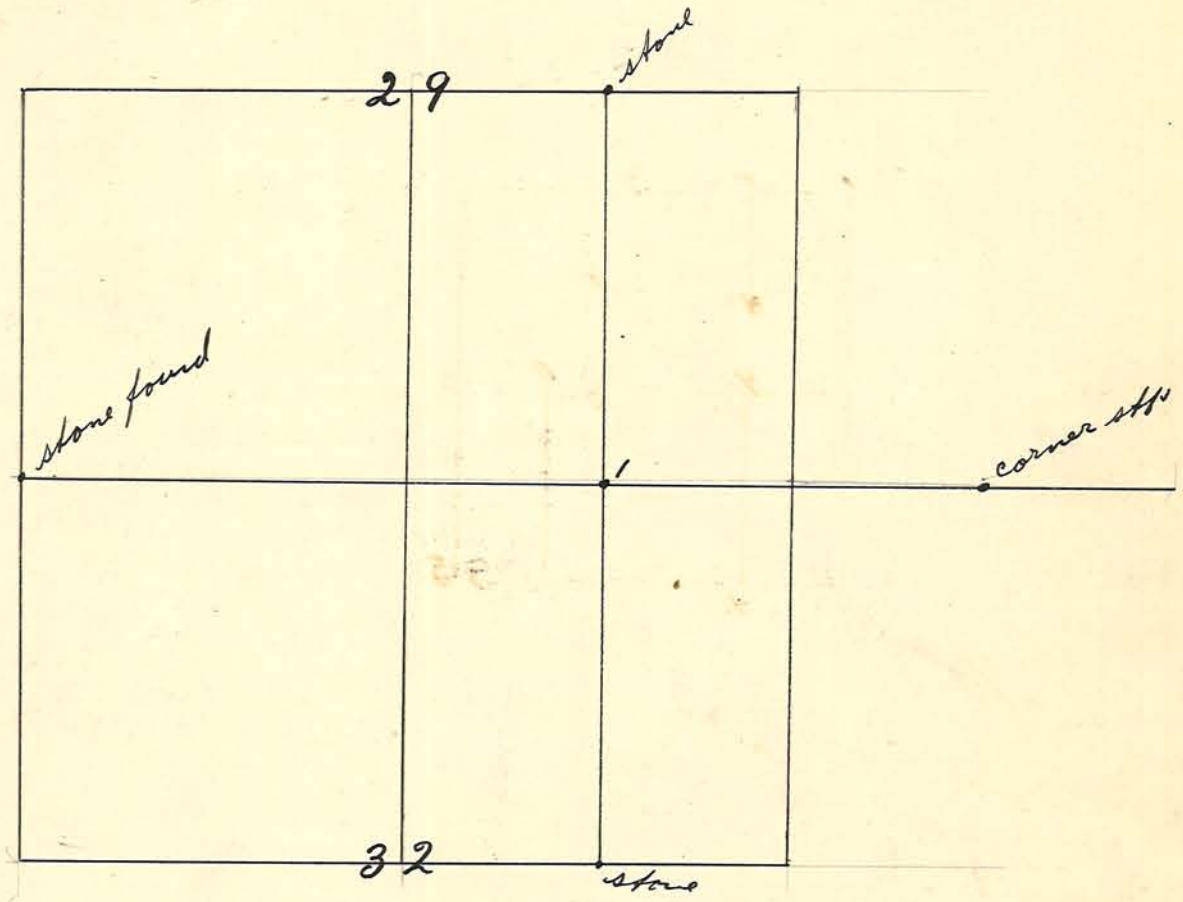

1 set Stone ash stk S 78° W 9.5 ft
Sec 12 S 39½ W 38.8

Plat of Survey in Sec 26 Township 22 North of Range 6 West,
Made at the instance of Geo. Julian
Mar 14 1902

Mu Miller C.S.
O N Benson Dep

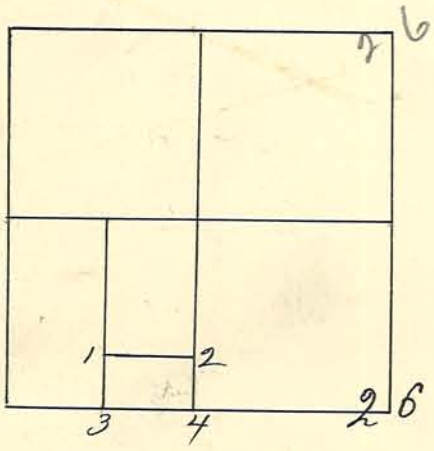

Corners

1 set Stone W O 15 S 87¼ E 51.5 ft
Pop S 28 E 46.3 ft
2 " " W O 12 South 24
Pop 10 N 58½ W 23.5
3 & 4 See 3 & 2 Page 290 this Rec.

Plot of Survey in Sec 6-22-5 Burnetts Reserve
made at the instance of August Larson
Mar 14 1902

M W Miller C S
O N Benson Dep

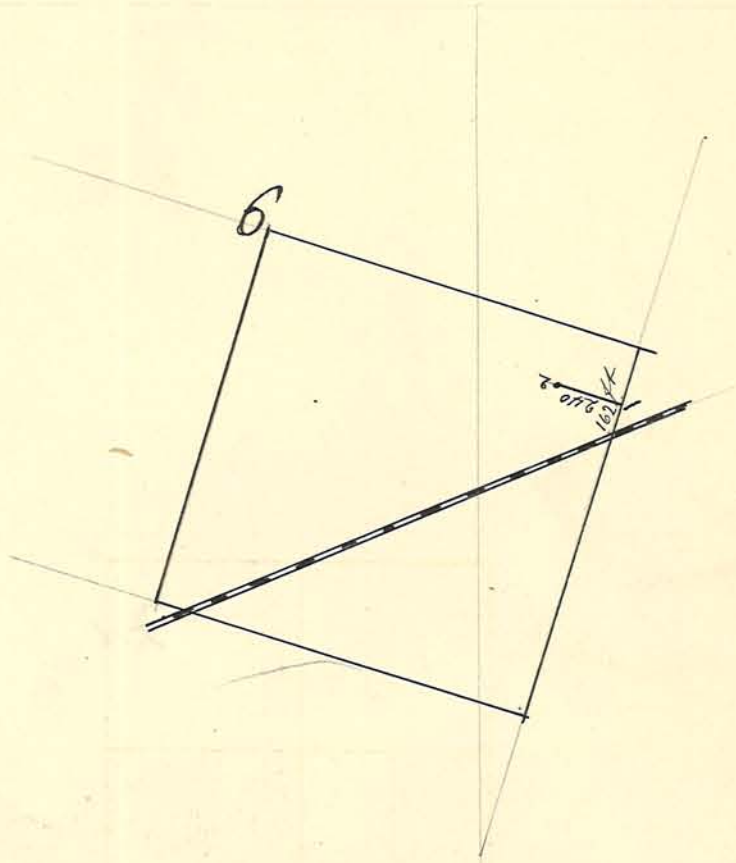

Corners
1 Iron Bolt Pine tree 20 N 76°37' W 59 ft
2 " Pipe 2" 3 ft long

Plat of Survey in the North ½ of Sec 27 Township 23 North of Range 5 West
made at the instance of Mr Headendorff
Mar 10 1902

W. H. Miller C. S.
O. N. Benson Dep

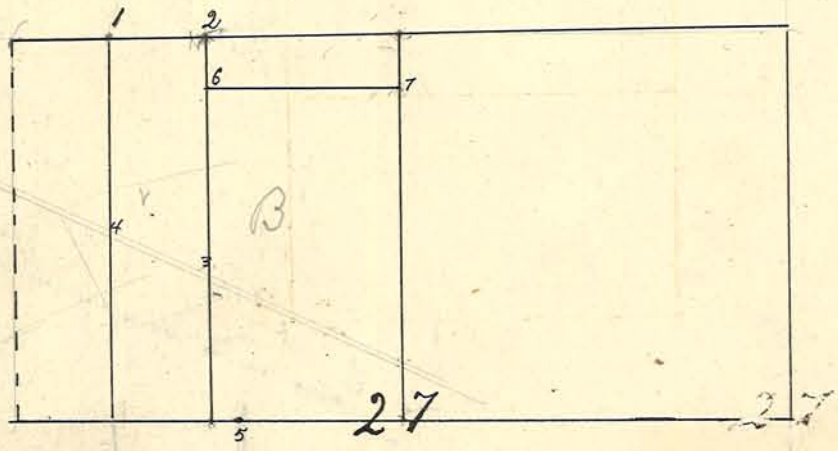

Corners

1 Stone W O 15 N, E, (angle 45 3/4) With sec line 62 ft
2 " Bl Walnut 4 N 21 1/3 E 50.3 ft
" " " 10 N 34 3/4 W 72.6

3 4 5 No Witness 3 4 Line stones only
6 Stone Bl Wal 4 N 43 1/4 W 102 ft on Bank of creek
7 Syc 8" N 45 1/2 West 17.3 ft Stone set 3.5 West of line

Plat of Survey in Sec 29 Township 22 North of Range 4 West
Made at the instance of Louis Brower
Chairman Andy Nelson
Apr 1902 M W Miller C.S.
O N Benson Dep.



Corners

1 Set Stone from old Witness no new-witness available
2 " " J.O. stp 40 N 40 W & 3 ft
3 " " no Witness available

Plat of Survey in Sec 6 Township 22 North of Rangd 4 West
Made at the instance of Elihu Strowbinger Nov 25 1902

Andy Nelson Chairman

M. H. Miller C. S.
O. N. Benson

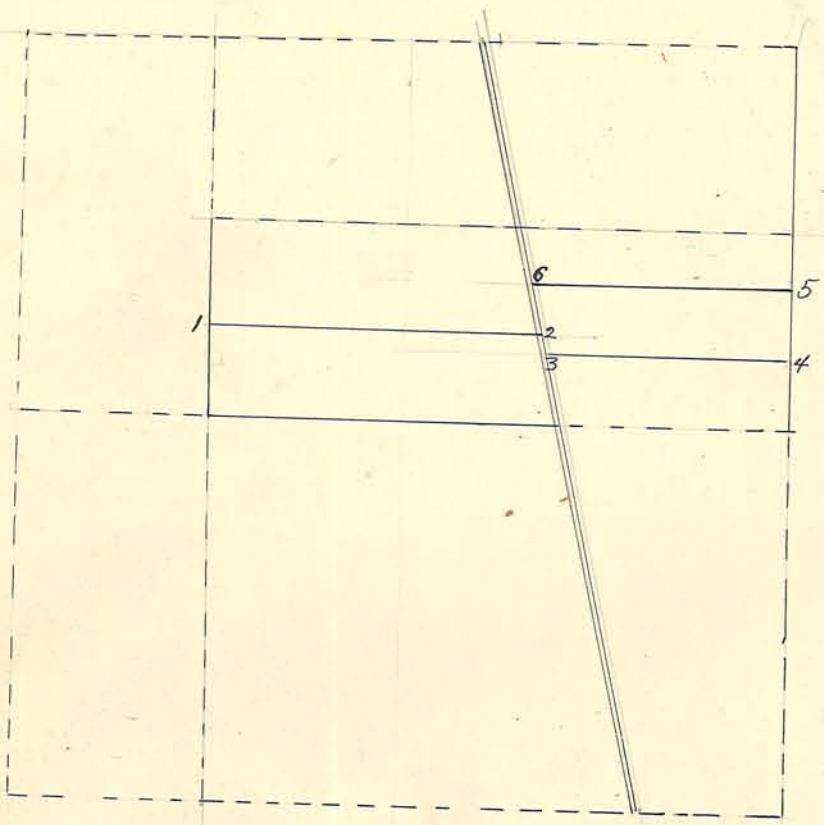

Corners

1 Stone W.O. South 40 ft
2 " Set 30 ft from centre line of rd
3 " " " " " " " " " "
4 " "
5 " "
6 " " on line 30 ft East of Centre line of Rd.

Plat of Survey in Sec 6 Township 23 North of Range 5 West
ade at the instance of W C Mitchel Ex.

dy Nelson } Chairman
ohn Cain }

M W Miller C S
O N Benson Dep.

Mar 26 1982

29298

Plat of Survey in Section 21 Township 24 North of Range 5 West
made at the instance of Carl Higley

Andy Nelson } Chainmen
Carl Higley }

Apr 12 1902

M W Miller C.S.
O N Benson Dep.

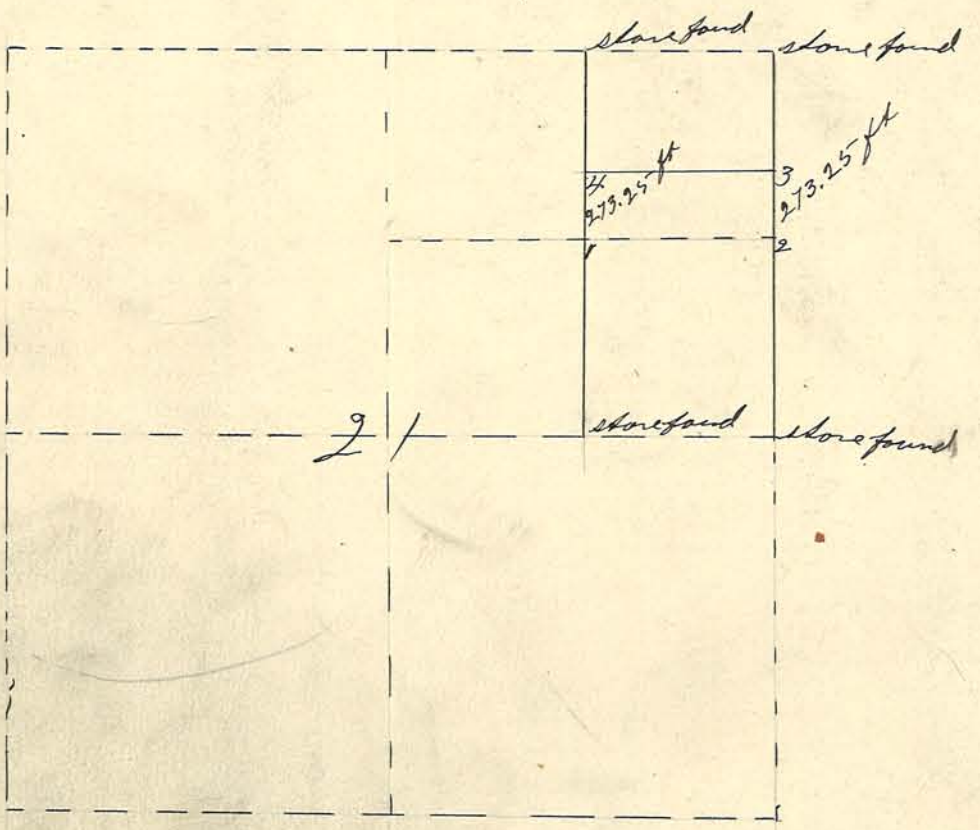

corners

1 Stake Hedge 8" S 85 W 5½ ft
2 Rock Rock Witness S 47 W 10.5 ft
3 Stone " " 16 ft West
4 " No Witness available

Plat of Survey in Sec 29 & 30 - Township 23 N Rang 4 West Made at the instance of Kern Bros.

Andy Nelson { Chairman

May 19, 1902

M W Miller C. S.
O N Benson Dep.

Kern

Plat of Survey of Old Paper Mill property in Sec. 29 and 30 T. W. P. 23 N., R 4 West. of Second Principle Mridian Indiana, Made at the instance of The Kern Packing and cold Storage company May 19, 22, 26, and 28, 1902 and recorded in Surveyors Record D. Page 299

M. W. Miller Co. Surveyor
By O N Benson Dep. Co. Sur.

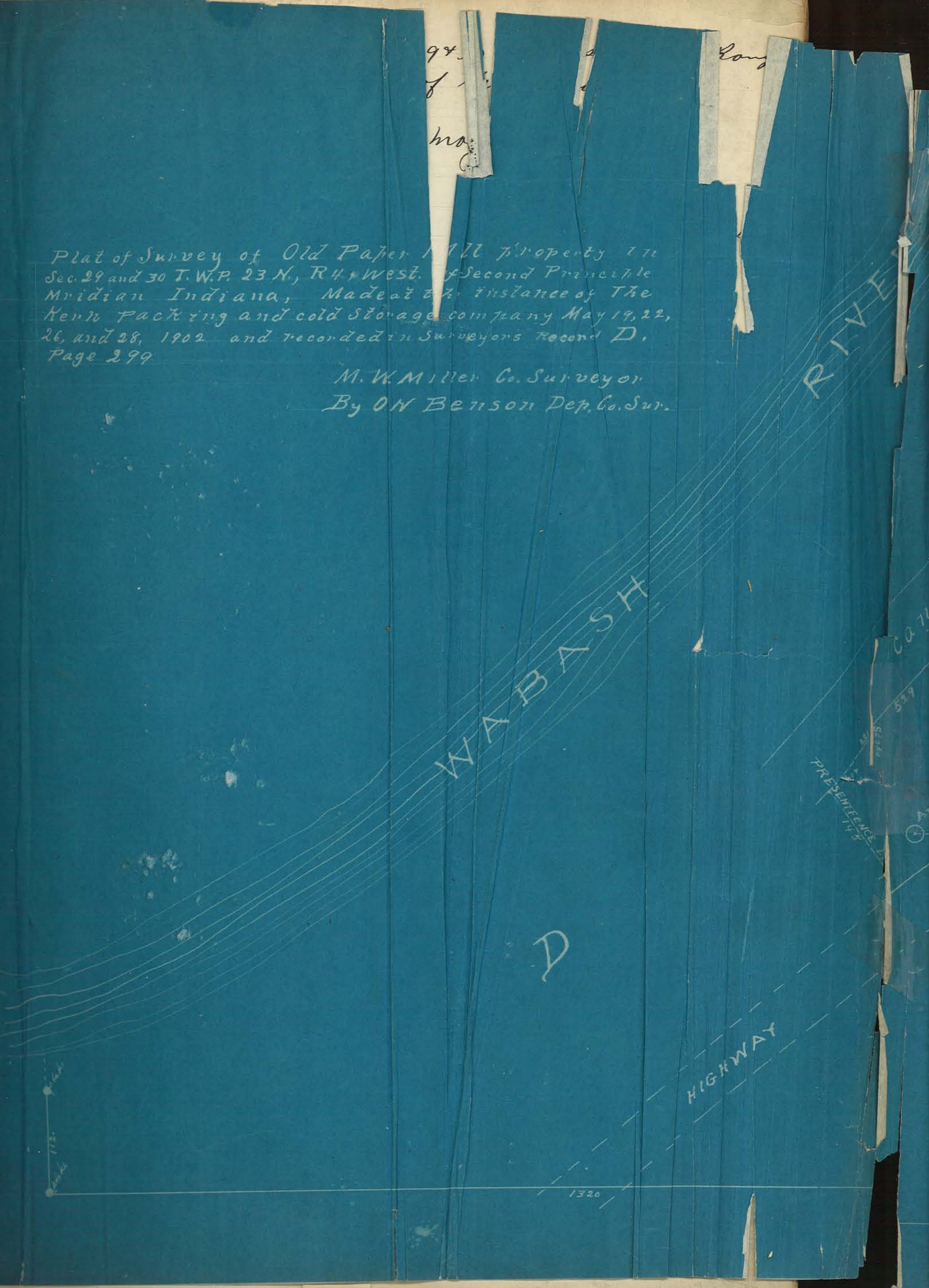



Sec. Line between Secs. 29 and 30
FENCE
FENCE
FENCE
FENCE
FENCE
WABASH AVE.
Canal
Building
B
A
C
Spring
Stake
Artesian Well
PRESENT FENCE
North
Scale: 100' = 1 inch.

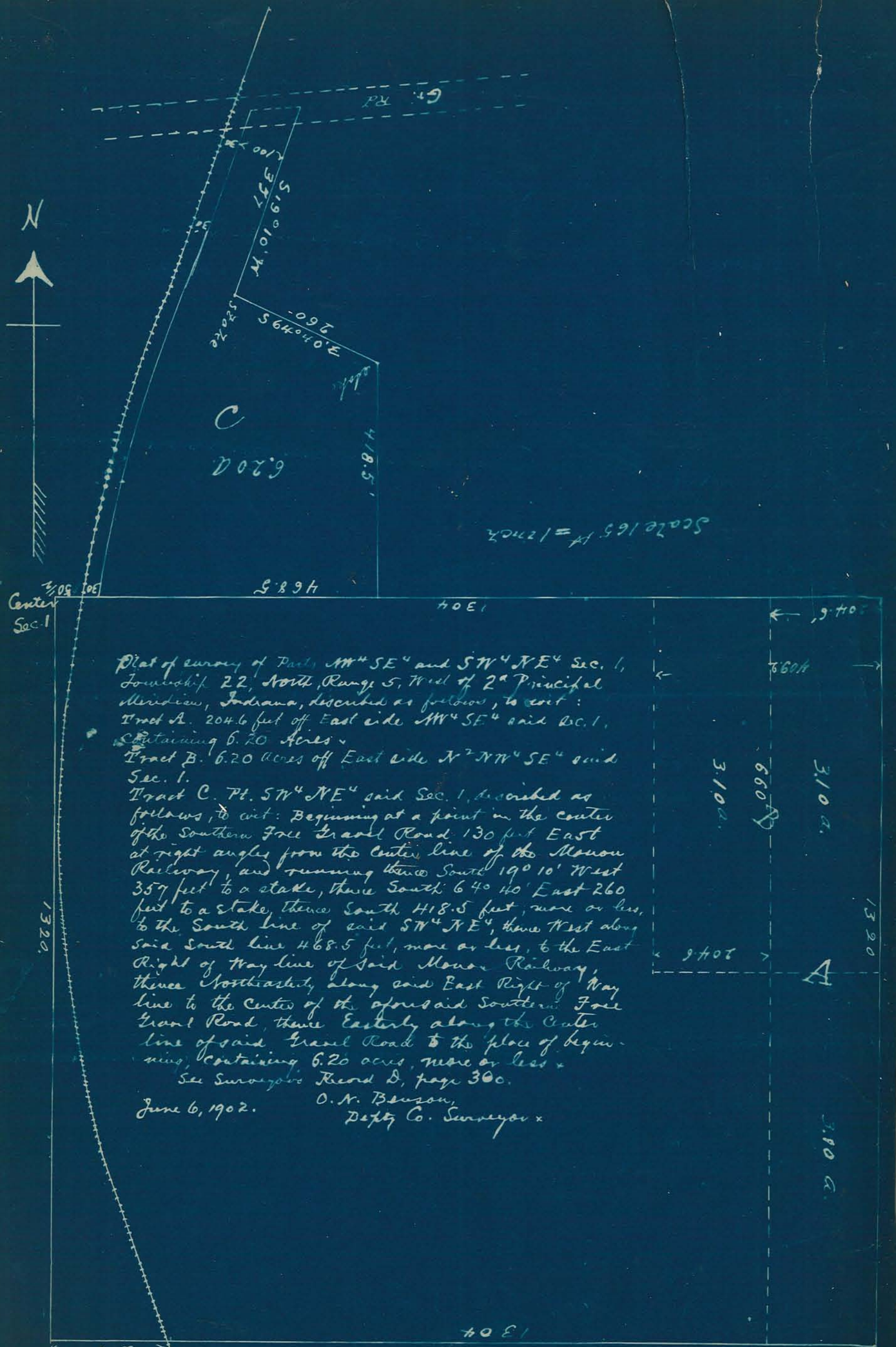

Plat of survey of Part NW¼ SE¼ and SW¼ NE¼ Sec. 1, Township 22, North, Range 5, West of 2nd Principal Meridian, Indiana, described as follows, to wit:

Tract A. 204.6 feet off East side NW¼ SE¼ said Sec. 1, containing 6.20 Acres.

Tract B. 6.20 Acres off East side N½ NW¼ SE¼ said Sec. 1.

Tract C. Pt. SW¼ NE¼ said Sec. 1, described as follows, to wit: Beginning at a point in the center of the Southern Free Gravel Road 130 feet East at right angles from the center line of the Monon Railway, and running thence South 19° 10' West 357 feet to a stake, thence South 64° 40' East 260 feet to a stake, thence South 418.5 feet, more or less, to the South line of said SW¼ NE¼, thence West along said South line 468.5 feet, more or less, to the East Right of Way line of said Monon Railway, thence Northeasterly, along said East Right of Way line to the center of the aforesaid Southern Free Gravel Road, thence Easterly along the center line of said Gravel Road to the place of beginning, containing 6.20 acres, more or less.

See Surveyor's Record D, page 300.

June 6, 1902.

O. N. Benson,
Deputy Co. Surveyor.