Plat of "Spalding's Plat of West LaFayette" as found in Deed Record 85 page 178. Said Plat is placed here for the purpose of showing the location & establishment of certain corners or points in said Plat so as to preserve & fix the lines & corners of said plat -

Done at the Instance of Joseph Spalding -

Measurements on Plat in feet & inches -

Sept. 26 - 1893 - P. G. Brown Dep. C. S.

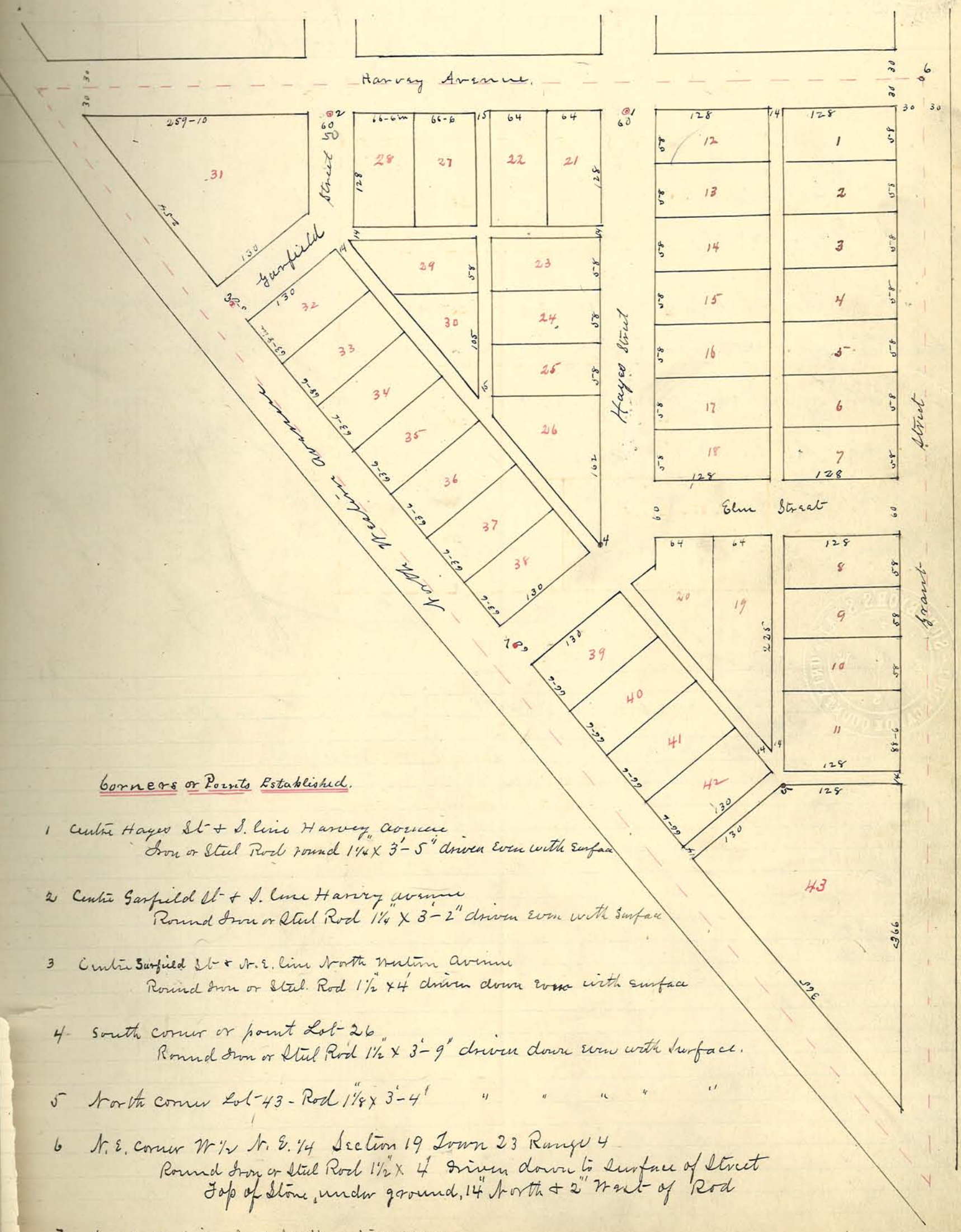

Corners or Points Established.

1 Centre Hayes St & S. line Harvey avenue
Iron or Steel Rod round 1¼ x 3'-5" driven even with surface

2 Centre Garfield St & S. line Harvey avenue
Round Iron or Steel Rod 1¼" x 3'-2" driven even with surface

3 Centre Garfield St & N.E. line North Western avenue
Round Iron or Steel Rod 1½" x 4' driven down even with surface

4 South corner or point Lot 26
Round Iron or Steel Rod 1½" x 3'-9" driven down even with surface.

5 North corner Lot 43 - Rod 1⅛" x 3'-4" " " " " "

6 N.E. corner W½ N.E. ¼ Section 19 Town 23 Range 4
Round Iron or Steel Rod 1½" x 4' driven down to surface of Street
Top of Stone, under ground, 14" North & 2" West of Rod

7 Centre Hayes St & Northwestern avenue
Gas pipe 1" x 3' driven down to surface of ground

I hereby constitute and appoint Melville W. Miller, of Tippecanoe County, State of Indiana, to be my true and lawful Deputy to the office of Surveyor of said County of said County of Tippecanoe, in the State of Indiana, to the extent as provided for in the statutes of the said State of Indiana.

In Witness Whereof, I have hereunto set my hand and affixed my official seal on this the 26th day of September, A.D. 1893.

John W. Fewell
Surveyor Tippecanoe County.

The State of Indiana,
County of Tippecanoe, } SS:

I do solemnly swear that I will support the Constitution of the United States and the Constitution of the State of Indiana, and that I will faithfully and impartially discharge the duties of Deputy Surveyor of said County of Tippecanoe, to the best of my ability and skill. So Help Me God.

Melville W. Miller.

Subscribed and sworn to before me this 26th day of September, A.D. 1893.

Surveyor Tippecanoe County.

Plat of Survey made at the Instance of John Blickenstaff et al. Trustees, of a Grave Yard Tract of One acre situated as shown on diagram below in the North West Quarter of the North West Quarter of Section Four (4) Town Twenty one (21) North, Range Three (3) West. The East & West lines of the acre run at Right Angles to the North line of the section.

Oct. 4 - 1893 - Jno. W. Fewell

Per. P. C. Vawter Dept.

3092

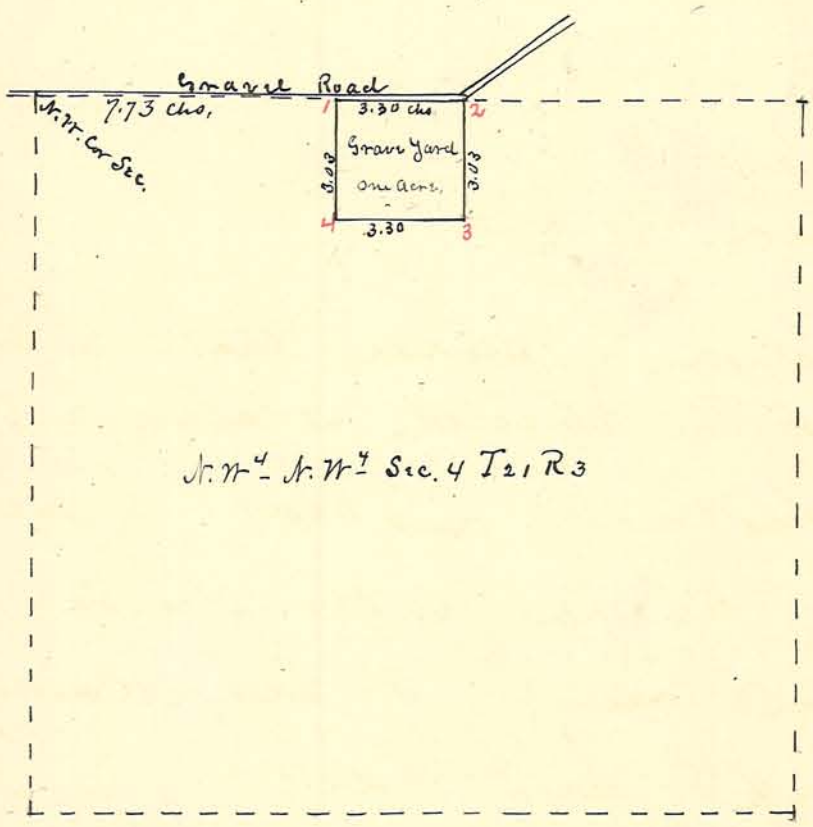

Corners.

1-3 & 4 - only Stakes

2 - Stone - B. Walnut 18 N 80¼ W 131

Plat of Survey made after ten days Notice in the North West Quarter of Section Fourteen (14), Town Twenty one (21) North, Range Six (6) West, for Parties whose names appear on Plat + John Borum + Wm. Greinburg Chainmen - Frank Pearl flagman

October 9th 1893 John W. Fewell C.S.

Per P. C. Vawter Deptg.

Oct. 8. 1920.
set off N2 of East 80 A. tract.
E. C. Minton Co. Sur.

E. C. Minton } Chainmen
A G Arnold }

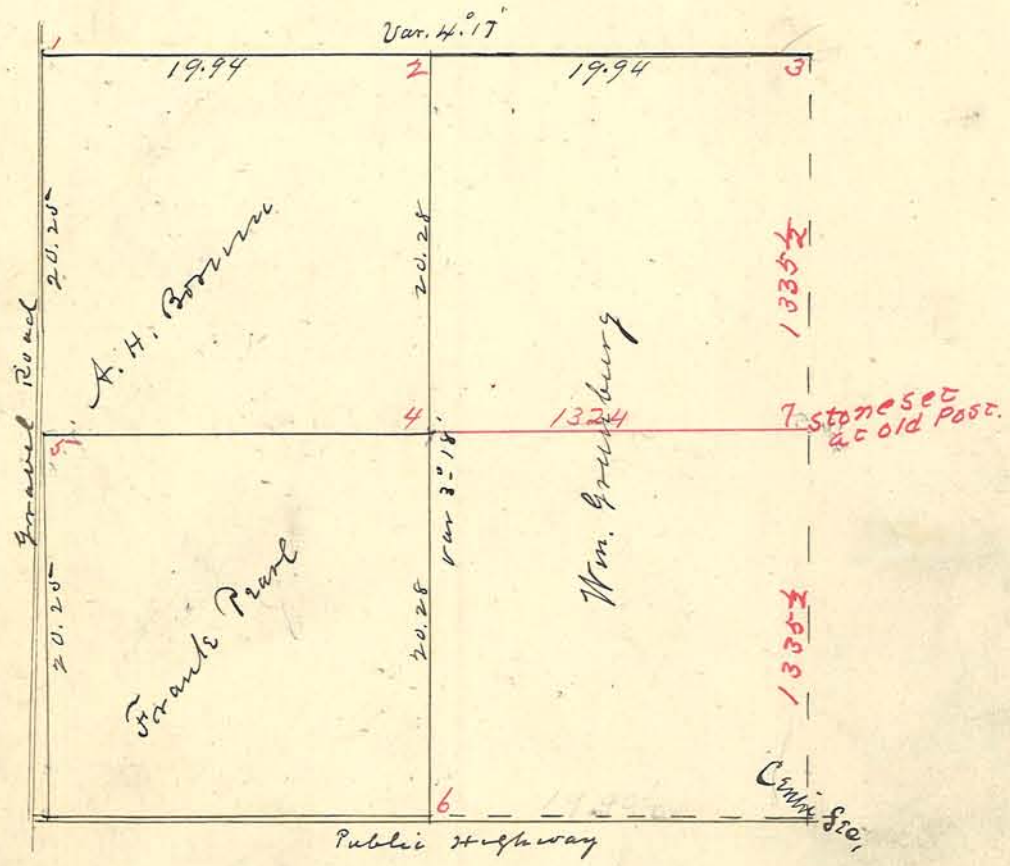

Corners

1 + 6 Stones found

2, 3 + 5 Stones Set - no Witnesses

4 Stone Rock "W" N 21 W 114

3 - Found.
4 Located from witness
7 - set stone

Plat of Survey made at the Instance of G.H. Hull as Guardian of his Children as heirs of Frances Heath deceased, of the North West Quarter of Section Thirty four (34) in Township Twenty three (23) North, Range Four (4) West. I found a Stone located midway on the North line claimed to be the dividing corner, & the Same had been recognized as the corner by the Owners of Lands on the North for fifteen or twenty years, & I so recognized it; but by inspection of Courses indicated on the Plat, it will be seen that there is quite a bend in the line at said point.

Andrew Nelson & E.D. Penny Chainmen - Oct 16-1893 John W. Fewell C.S.

Per P.C. Vawter Deptg

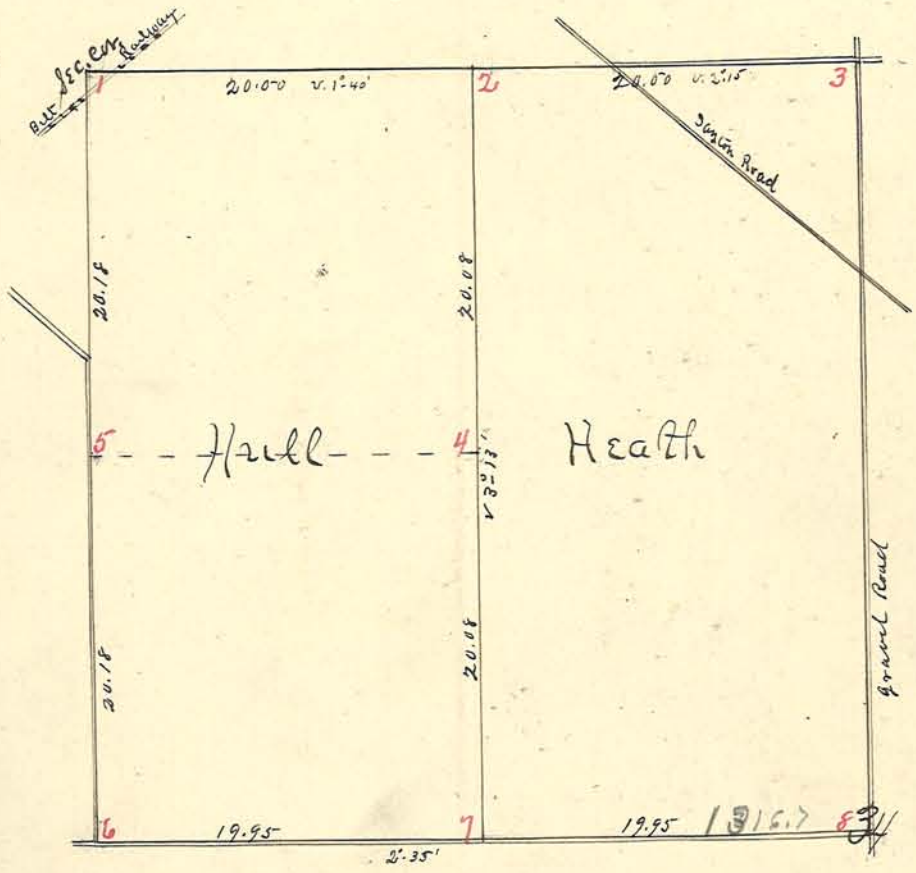

Corners

1 & 2 - Stones found located

3 - Limestone set
Maple 3 N 40½ E 47½ No blaze

4 Limestone set

5 " "
Bl. Oak 21 N 8 E 170½

6 Stone & Iron Rod on North side
Hickory (Roots of Stump) N 5 E 58 "Original"
Bl. Oak 18 N 53 E 104

7 Limestone set

8 found Stone under gravel in grade
Limestone placed on top to come near surface
Cotton 36 S 17¼ W 184

Plat of a resurvey of a part of the lands of Martha E. Detchon in Sections Eleven (11) Twelve (12) Thirteen (13) & Fourteen (14) in Township Twenty one (21) North Range Five (5) West, made at the Instance of S. G. Detchon - husband of Martha E Detchon - Elias Ray Consenting to said Resurvey - For former survey see page 67 of this Record. This survey supercedes said former survey as to all corners on the East line & within the North East Quarter of said Section 14 - Nov. 6th 1893 - John W. Fewell C.S. per P.C. Cantin Dep

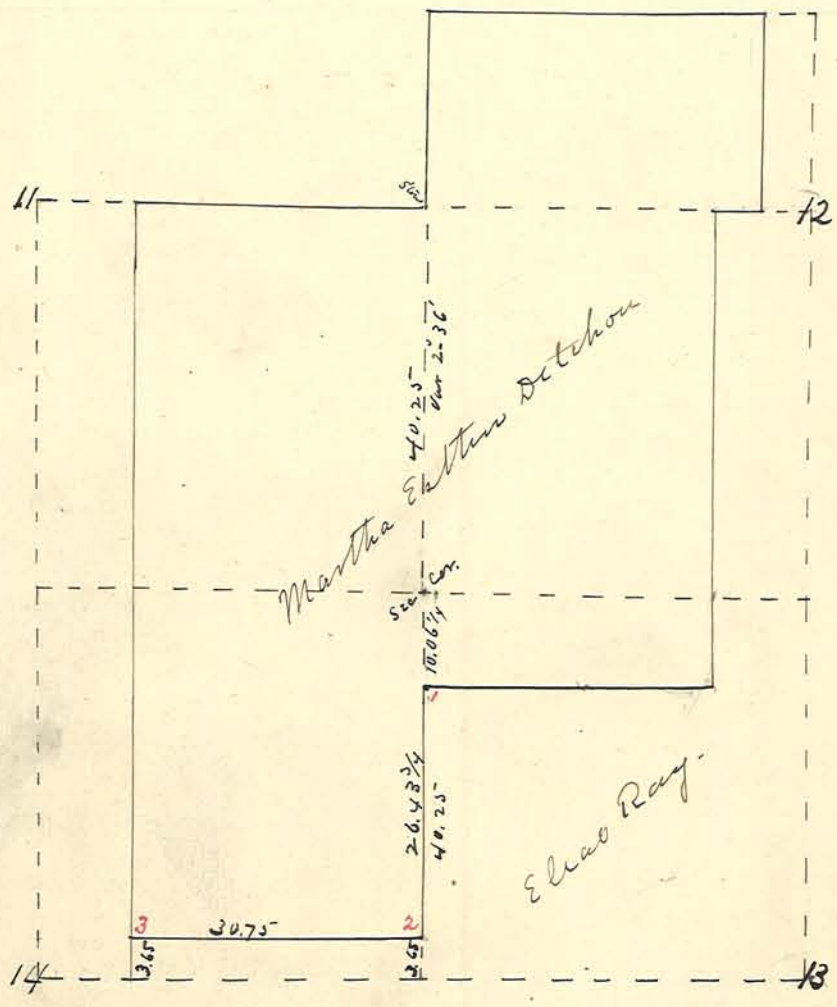

Corners - 1, 2 + 3 - Stones set.

Plat of Survey made for Jacobs + Jolly in the East half of the South East Quarter of the South East Quarter of Section Thirty five (35) in Township Twenty two (22) North Range Four (4) West, A.W. Ash + C.E. Jolly Chainmen - B.A. Jacobs flagman

Nov. 10 - 1893 - John W. Fewell C.S. per P.C. Vawter Dep

May 1902 Reset cor 6 from old Witness at instance of Mr McKnob

M.W. Miller C.S.

O N Benson Dep

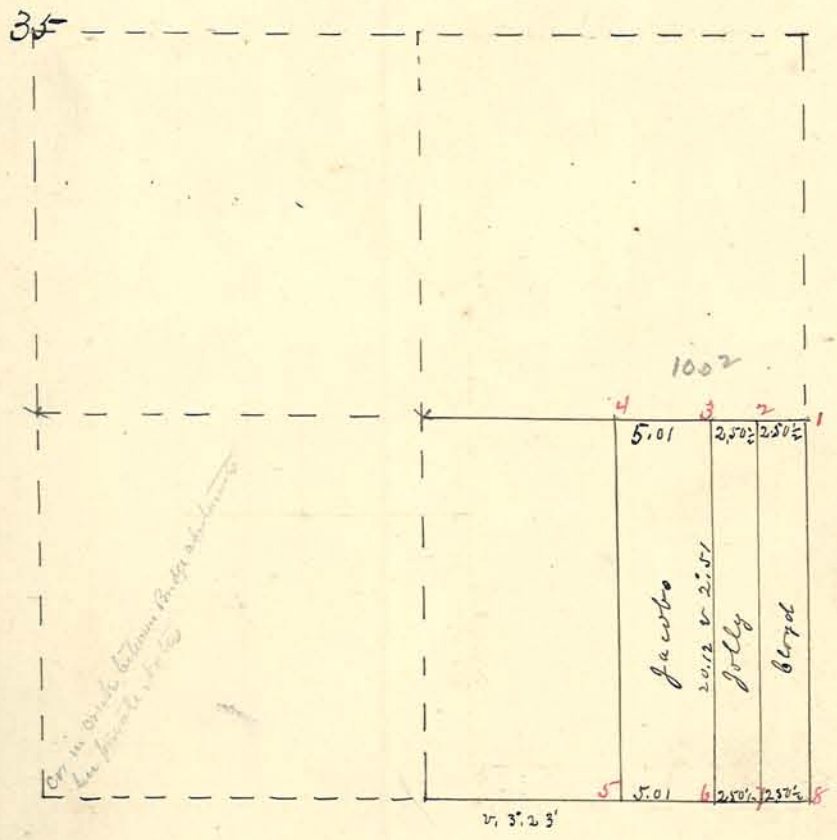

Corners.

1. 4 + 8 Stones found Located.
2 + 7 Stakes - no Witnesses

3 B. Walnut 8 N 80 E 24

5 W. Oak 30 N 55 W 37

6 W. Oak 30 N 7 W 36

Plat of Survey made at the Instance of John R. Gladden Trustee of Sheffield Township of a School Lot in the North East Quarter of Section Thirty five (35) Township Twenty two (22) North Range Three (3) West - Trustees of Newcomer Church + John Wilson present + consenting.

Nov. 15 - 1893 - John W. Fewell C.S.

Per. P.C. Vandler Deputy

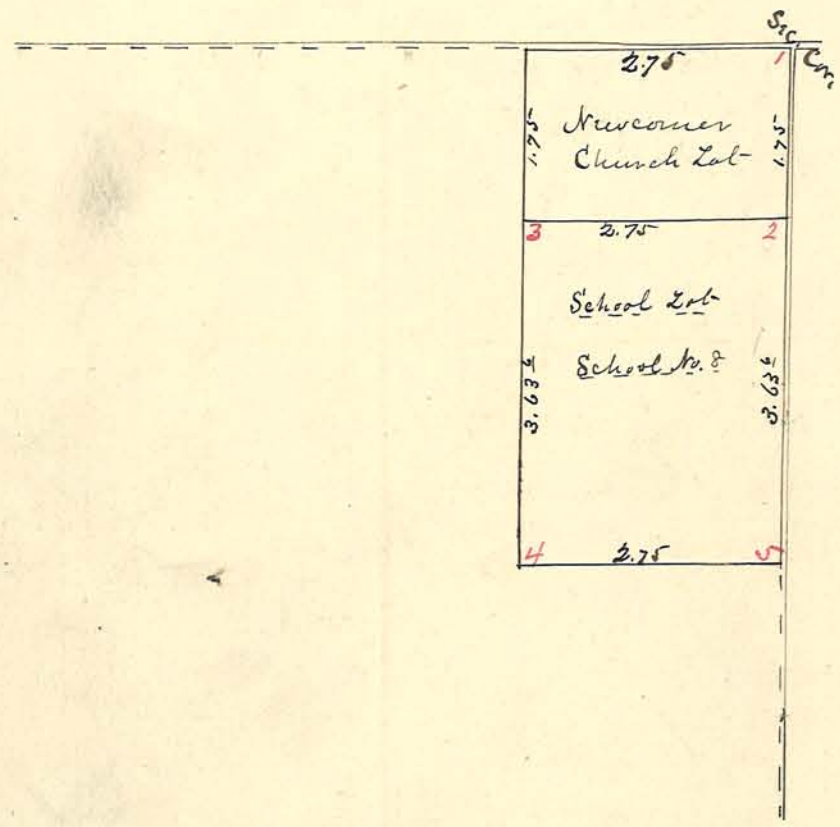

Corners - 1. Stone found
2, 3, 4, + 5 Stones set

Plat of Survey made at the Instance of Joseph Ryecraft for the purpose of Subdividing for Mutual partition the North fractional half of the North West fractional Quarter of Section One (1) and the North fractional half of the North East fractional Quarter of Section Two (2) in Township Twentytwo (22) North Range Four (4) West.

Wiley Hoon & Peter Ziegler Chainmen -

John W. Fewell C. S.

for P. C. Vawter Deputy

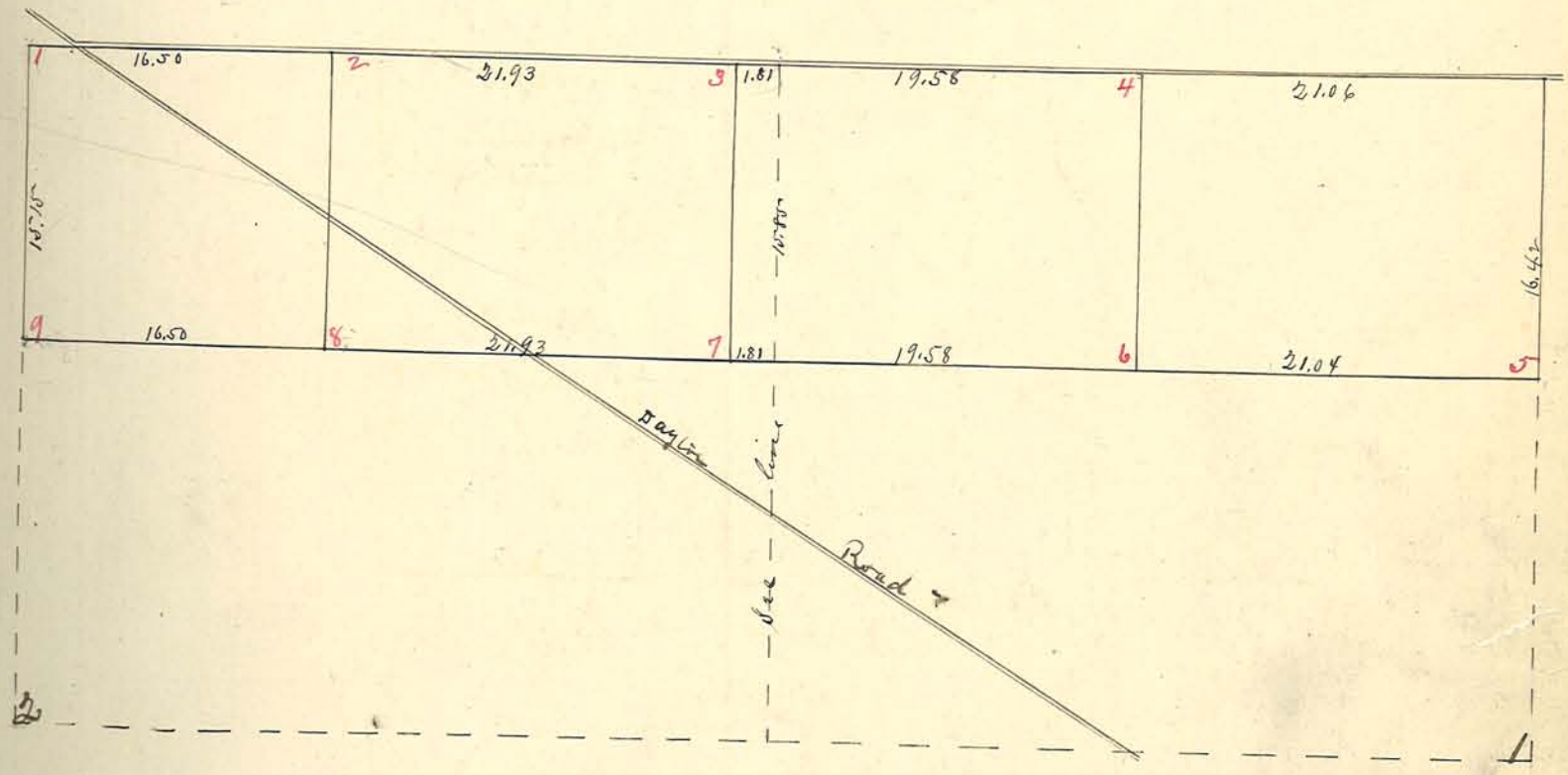

Corners -

1. 5 & 9 - Stones found

6. 7 & 8 " Set for corners

2. 3 & 4 Witness Stones Set 30 links South of Corners

Plat of Survey made at the Instance of J. Graves of 2½ acres, being the South half of five acres off of the East End of the South half of the South East Quarter of the South West Quarter of Section Twenty two (22) in Township Twenty three (23) North, Range Five (5) West. James Haley & M. Cox present commencing & helping - J. W. Slaughter & Nathan Cain Chain-

Also Survey of a Small Tract for Mrs Hatton as Shown on Plat.

Nov. 28 - 1893 - John W. Fewell C. S.

Rev P. C. Crowder Deputy

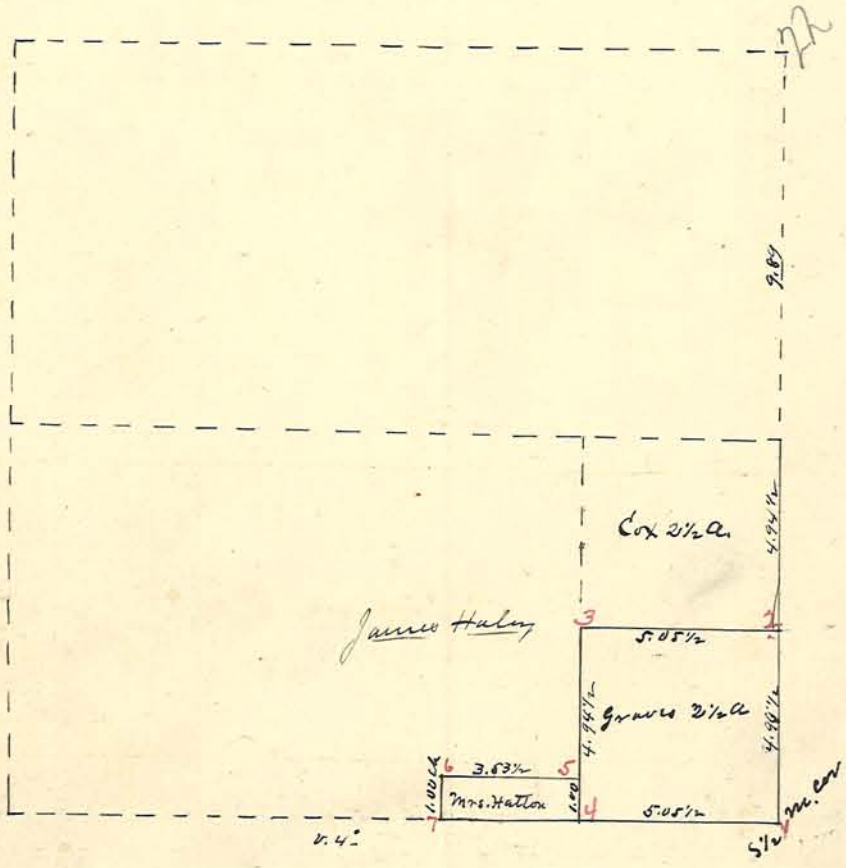

Corners.

1 In Edge of Brook - Gun Barrel driven in Cor. B. Walnut 7 N 74½ E 86

2 Stone - N Fence

" " Cherry 10 North 16¾

4 Stake under Corner of House Stone "W" East 5

5. 6. & 7 Stones - N witnesses

Plat of Survey made at the instance of L.F. Johnson after Ten Days Notice to owners of adjacent Lands in interest in the North East Quarter of the South East Quarter of Section Thirty two (32) in Township Twenty two (22) North, Range Three (3) West - Wm. A. Campbell & Prince McDole Chainmen.

Dec. 11-1893 John W. Fewell C.S.

P.C. Carter Deputy

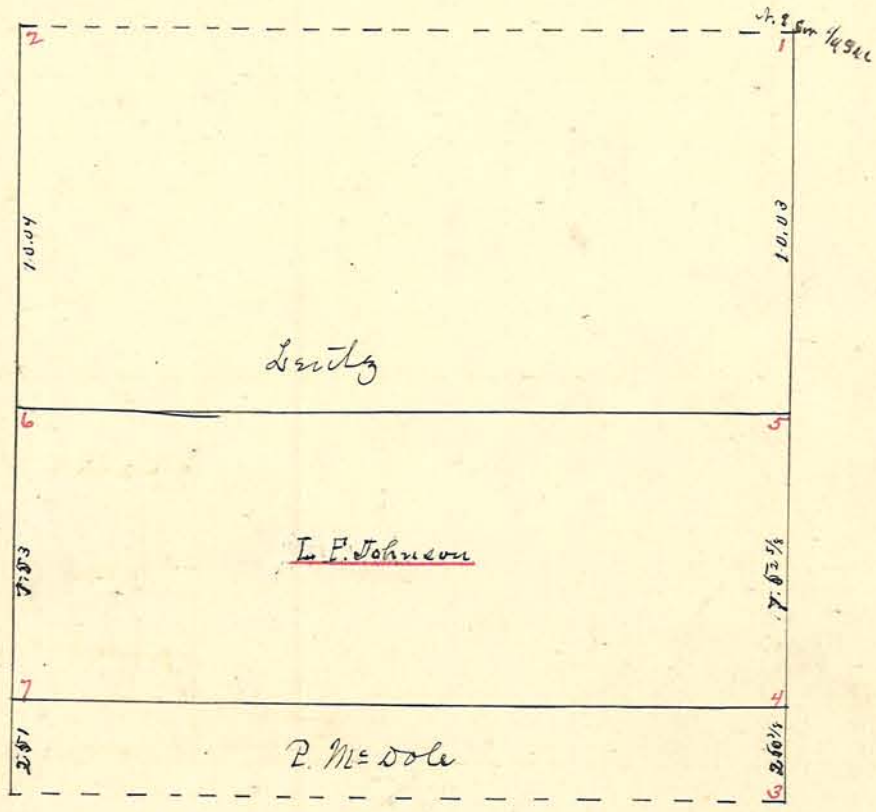

Corners

1. 2 + 3 - Stones set in former survey

4. W. Oak 38 N 56¼ W 47½

5 W. Oak 32 S 47½ W 49½
Hickory 8 N 10 W 14.44

6 W. Oak 36 South 35

7 Sassafras 9 N 16½ E 41

Plat of Survey for Theime & Wagner being a Subdivision of a 10.72 Acre Tract in the South West part of the West half of the North West Quarter of Section Eleven (11) Township Twenty three (23) North, Range Four (4) West. For Survey of Said tract now here divided See Record "B" page 136 + The East line of Said tract measured longer in this subdivision than in the survey refered to & possibly the Road may have been somewhat changed when graveled. This subdivision is based on the length given in the old measurement. Feb. 6-1894

Jno. W. Fewell C.S.
P. C. Vawter Depty

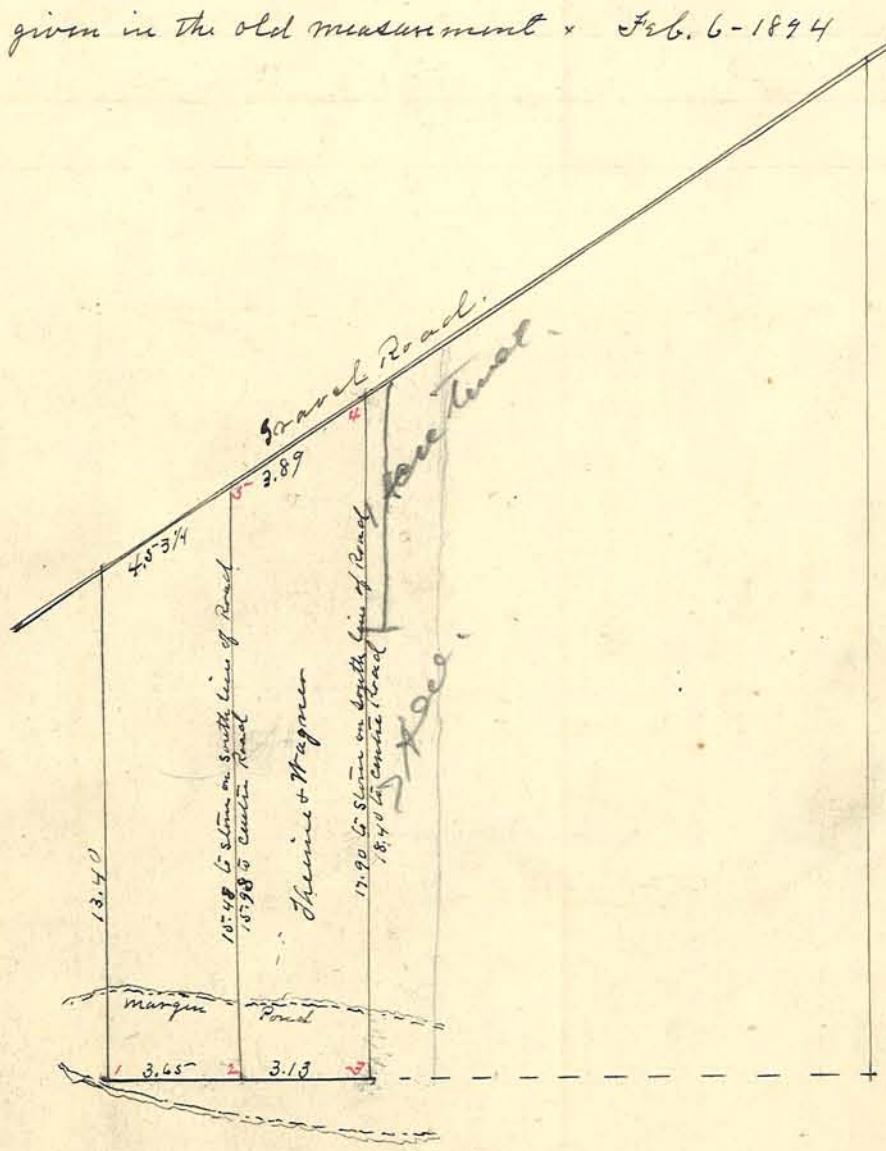

3.89
4.5
4.45
2.34
3.89
641.85

3.89
66
2334
2334
256.7

3.13
66
1878
1878
206.58

Corners.

1 Sycamore 12 S 56¼ W 34

2 Post in pond - Stone North 236
Elm 12 N 2¾ W 236

3 Post in pond - Post on bank North 190.

4 + 5 Stones on South line of Road at fence

Plat of the subdivision of a Tract said to contain Eighty acres off of the North side of the North West fractional Quarter of Section Thirty (30) Town Twenty four (24) North, Range Four (4) West.

The South line of said Tract was Established in the Survey of the County farm Lands See Record "B" page 46 In this Survey the North East Corner of the Tract was neither found or relocated, but the South line was Traced from Corner to corner & the North line run from the West parallel to said South line & the subdivisions made as required by partition Deeds, the line from Cor. 4 to Cor. 9 being fenced by a Hedge.

Survey made at the instance of Edgar Munger - Other interested parties Consenting -

March 23 - 1894 John W. Fewell C.S.
P. C. Cowles Deputy



Corners.

1 Located by Stump of Witness
Sel. Stone "W" West, 45

2 Stone -
Cherry 18 N 87½ W 22½

3, 4, 5 & 7 Stones Set,
6 Stone Found.

8 Stone "W" South on line 30⅓

9 " " " " " 35¼

10 " " " " " 40½

11 " " " " " 45

Plat of Survey after ten Days Notice to Parties in interest made at the Instance of W. H. Jordan in the South West Quarter of Section Thirty-Two (32) in Township Twenty-one (21) North, Range Three (3) West - At W½ M. Corner the Stone & Witnesses were gone & I projected a line from the Northwest Corner over a Stone set for Equi W½ m & N.W. Corner, to said W½ mile Corner & found an Iron Railroad fish bar - driven down about 4 links East of Same line as projected & From Point 4 links west of Iron I began Survey &

Cornelius Taylor & James Crouch Chainmen - W. H. Jordan flagman John W Fewell C.S.

Rev. P. C. Dowlin Deputy

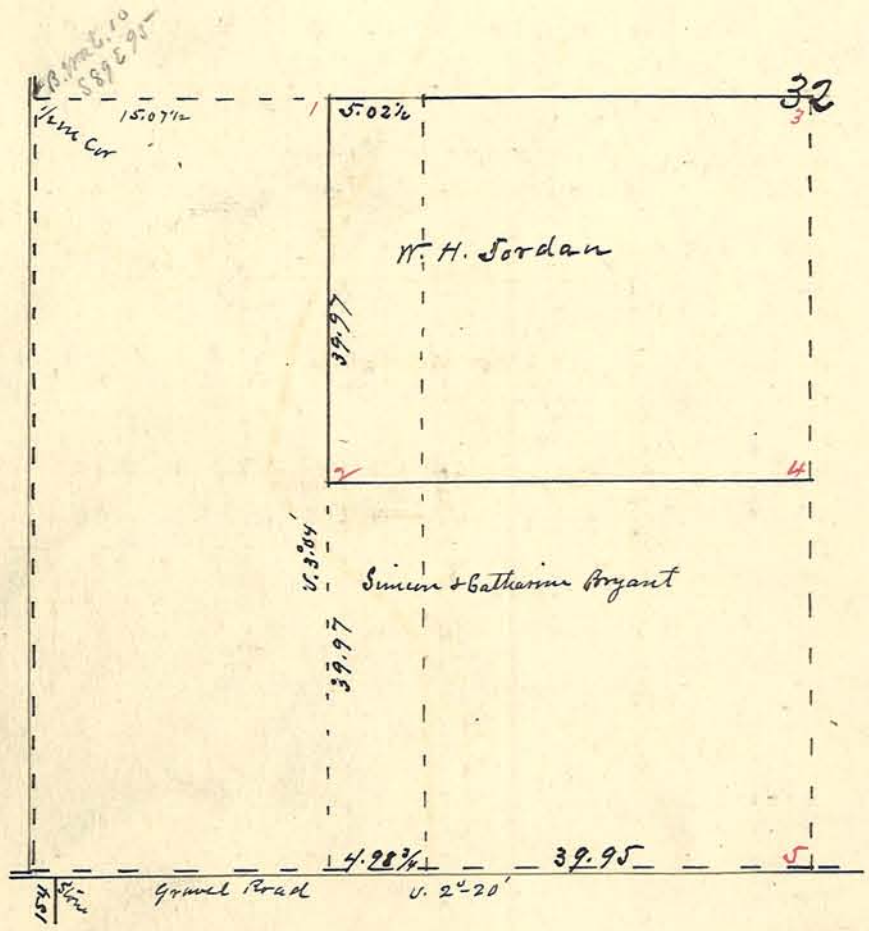

Corners:

1 Stone - Br. Oak 9 South 1½

2 " Ir Iron

3, 4 & 5 Stones - former Surveys.

Survey made at the Instance of Harvey J. Hornaday for the purpose of retracing & marking the lines of the South West Quarter of the North East Quarter & the South East Quarter of the North West Quarter of Section Twelve (12) Township Twenty two (22) North, Range Five (5) West; Also Setting off Four (4) acres from the North End of the West half of the West half of the South East Quarter of Said Section: Wm Strawbinger present & participating.

April 12 - 1894 John W. Fewell C.S.

Rev. B. C. Vawter Deptg.

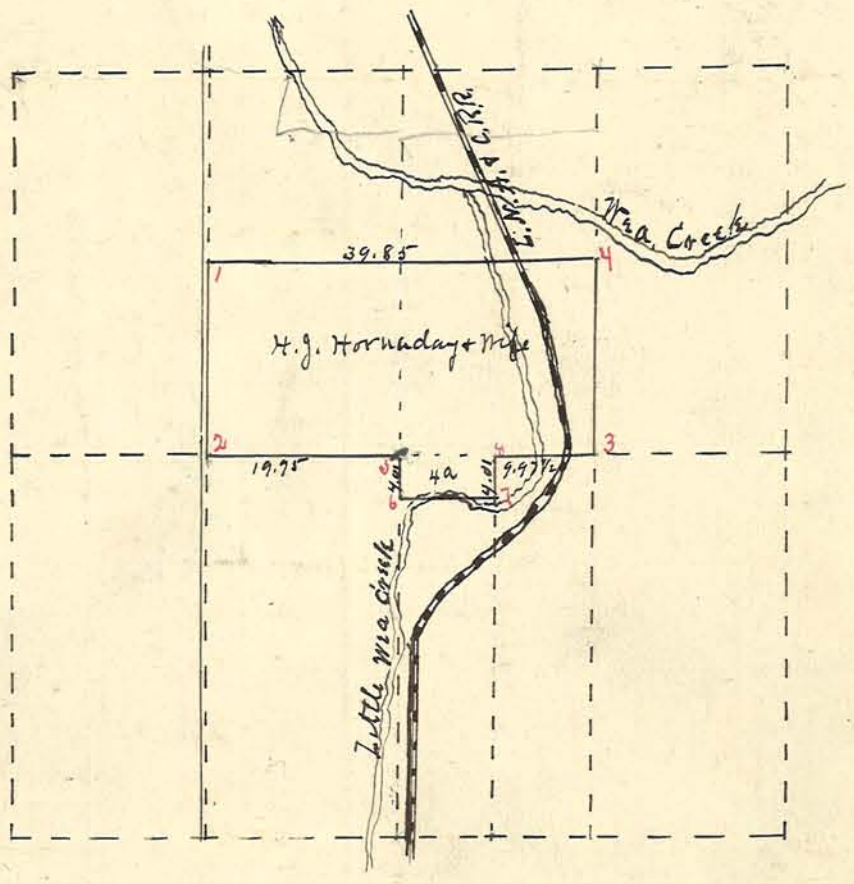

Corners

1, 2, & 3, Stones found located

4 Stone -
W. Oak 14 S 10½ W 123⅓ former survey

5 " Centre Section
B. Walnut 7 North 12
Do 9 S 27 E 38

6 " No Witness

7 "
Br. Oak 24 S 24½ W 21½

8 freight Car Spiral Spring in field
planted below plow depth

Plat of Survey made after ten days Notice to interested parties, of Lot Number Seven (7) of Reynolds Subdivision of the West half of the West half of Section Thirty two (32) in Town Twenty three (23) North, Range Four (4) West - See Deed Record No. 40 pages 309 + 310 - Survey made at the Instance of Jacob Blank - Also at the same time set N. W. corner Lot No. 6 of said Subdivision + the North Corners of Lot No. 36 of Rochester's Subdivision of Rochester's Outlots on E½ of E½ Sec. 31 - Town 23 N. R 4 W - for Michael Szymoski - John Blosser + Michael Szymoski Chm'n

May 7 - 1894 John W. Fewell C. S.

Per P. C. Cowles Depty

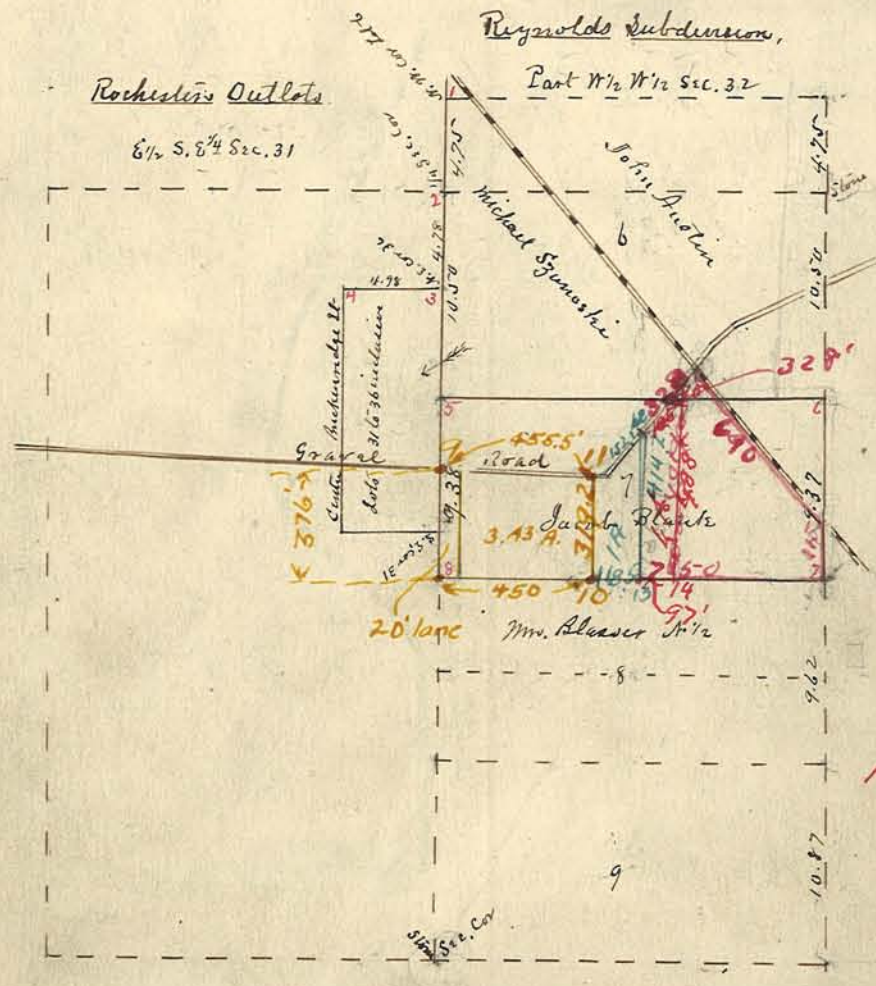

Survey for E. H. Haywood
Mch 14. 1925
12 + 13 found stones.
14 + 15 stones set
R. C. Myer C. S.
A. C. Arnold
Asst.
Mch. 9. 1926 Resurveyed
The tract in red ink
For E. H. Haywood
above survey abandoned
14, 15, + 12 stones found

Corners - 1. 2. 3 & 4 - No. Witnesses

5 + 8 Stones found located

6 Elm 36 N 20½ E 53

7 At East Side large Rock in Bank
W. Walnut 6 N. 85¼ W 8¼

Made survey for M. Mackey, Trustee Fairfield Township May 16 1916 for school site. A 20' lane was previously sold by Mr E. H. Haywood off the W side and is not included in the A. above given.

8 Found stone
9. Set stone E Gravel Road
10. " "
11 " "

H. Fred Keissner
County Surveyor

Made survey for E. H. Haywood July 18 - 1922
10 found stone
11 " "
12 Set "
13 Set "

Plat of Survey made at the Instance of Charles Marsteller in the South East Quarter of Section Thirteen (13) Township Twenty three (23) North, Range Five (5) West, including also Three (3) Acres off of the North End of the East three fourths of the West half of the North East Quarter of Section Twenty four (24) of Same Town + Range. Isaac Shriner + Joseph Myers Chainmen, Merit Luzader Flagman.

May 8. 1894. John W. Fuvell C.S.

per P. C. Vawter Deptg.

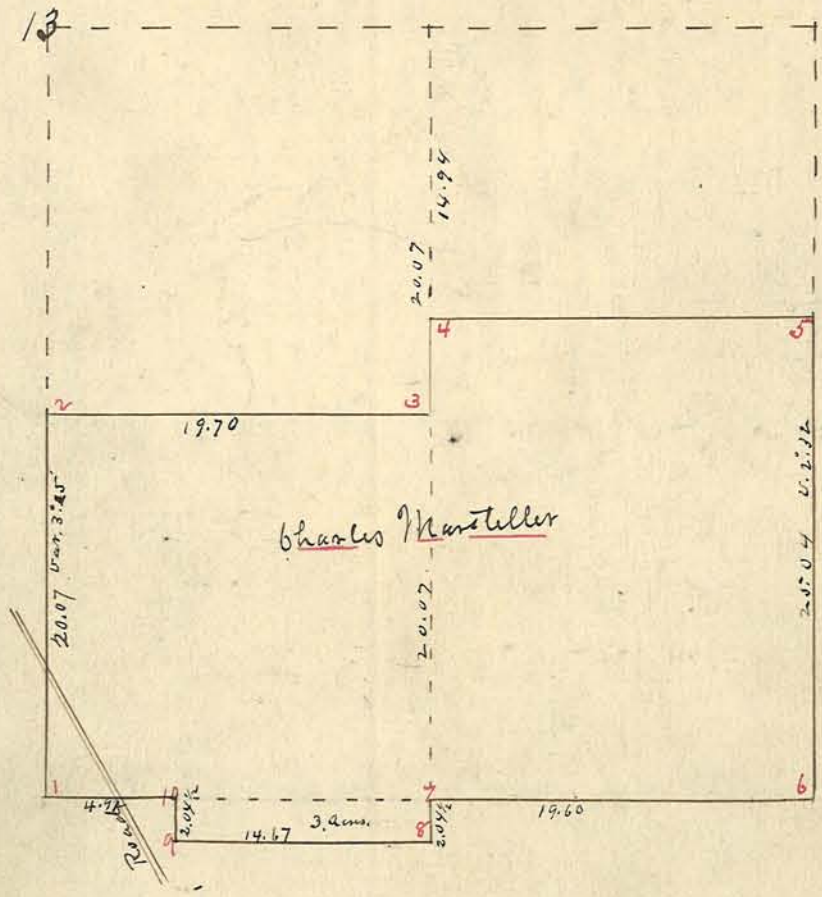

Corners.

1, 2, 4, 5, 7 + 10 Stones set in former Surveys

3 Stone W. Oak 11 S 78 E 29½
Do 10 S 61¾ W 38½

6 " Hickory 30 N 5 E 183 Original
W. Oak 18 N 47 W 47 Leaning
Hickory 12 N 41 E 9¾

8 " Sycamore 22 S 59 W 51½

9 " Red Oak 18 East 47½

Plat of Survey made for Allison Clark in the South East fractional Quarter of Section Eight (8) Town Twenty three (23) North Range Four (4) West, being Thirty five (35) Acres off of the West End of the Lands allotted to Charlie Clark in the partition of the real Estate of Dr. O. L. Clark in Sections Eight (8) & Nine (9) of Town & Range aforesaid. For Survey of said allotment see Record "B" page 495 - Said 35 acre tract sold to Miller. South West Corner gone - probably washed out - Relocated I think about 20 links East of old Corner x Cornelius Dixler & Edwin Kaus Chainmen - John W. Fewell C. S.

May 21 - 1894

P. C. Vawter Deputy.

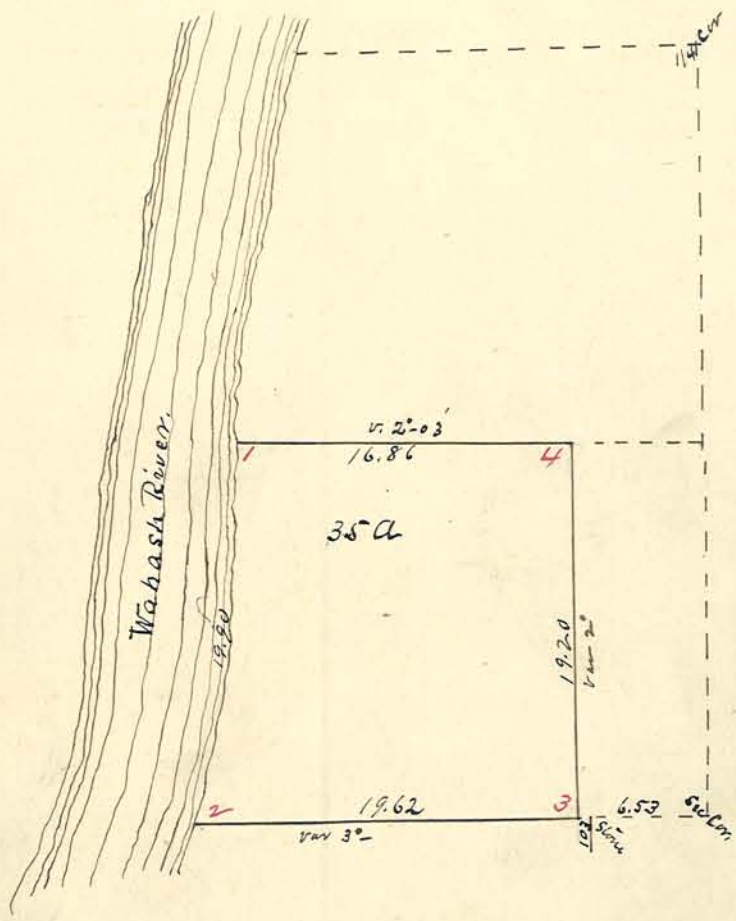

Corners.

1 Post - Sycamore 36 N 10½ E 53 B page 495 -
Elm 15 - N 45 - E 7

2 Corner on Slope of River Bank
Stone "W" East 25 on Top Bank.

3 Stone
Stone East - 103

4 Stone - No Witness

Plat of Survey made at the Instance of Lewis butrell & John B. Shelby in the North East Quarter of Section 10, Town, Twenty one (21) North, Range Five (5) West. John B. Shelby and Lewis butrell Chainmen. June 6th 1894 John W. Frewell C.S.

Ob. Vandler Deply

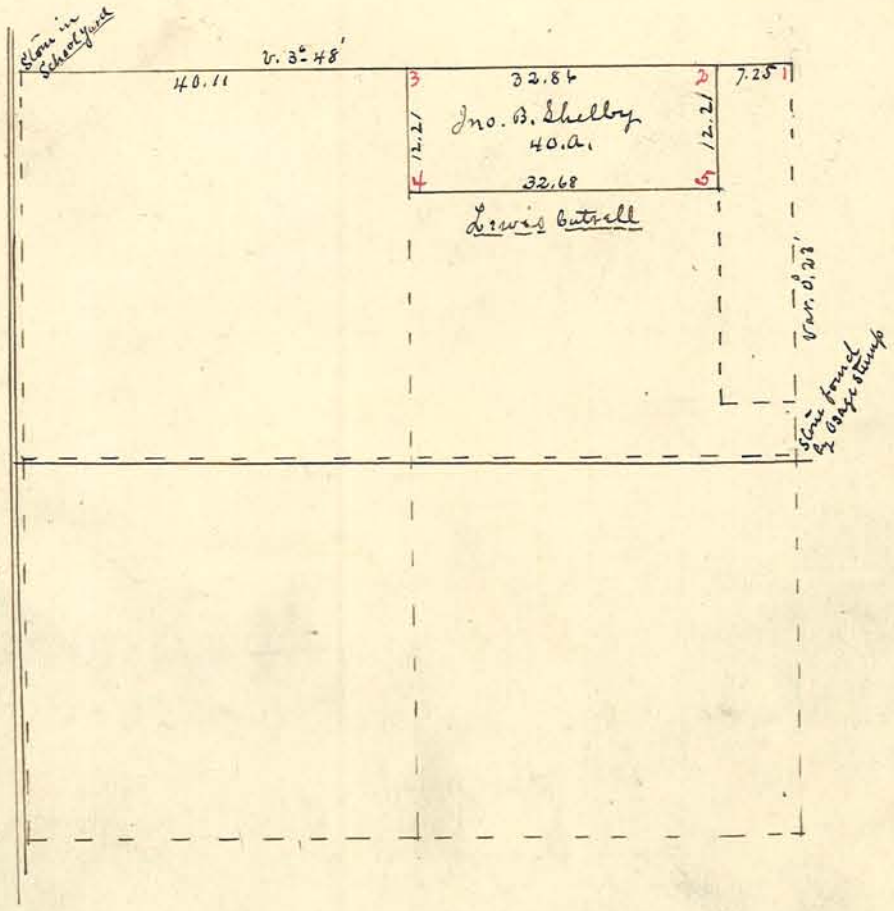

Corners. 1 Stone Set from Original Witness in 1867 B. Walnut 15 N 88¾ W 67 Lks.

3 " Rock "W" N 64 W 27¾

4 & 5 Stones Set, No Witnesses

Plat of Survey made for Chas. Miller to ascertain the acreage in School Lot No. Eleven (11) and that Part of School Lot No 8. lying West of the Middle of the La Fayette & Battle Ground Road - said Lots being in Sections 16 & 17 Town 23 North, Range 4 West. Corners also perpetuated as shown below. Flora Fisher & John Fisher Chainmen.

June 19-1894 John W. Fewell C.S.

P. C. Bowler Deputy.

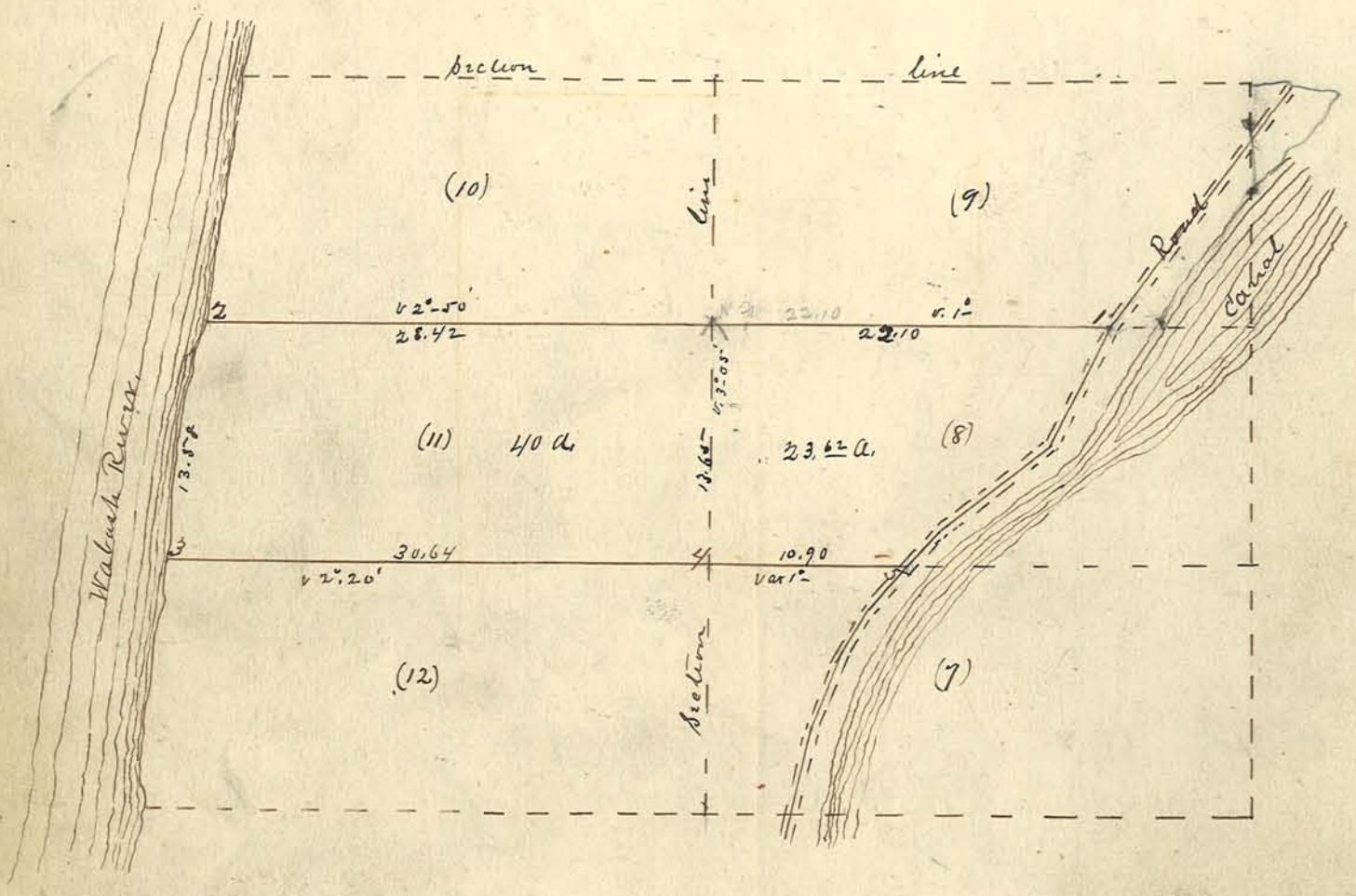

Corners.

1 In Road
Stone "W" West on line 30 1/3
Rock "W" S 48 3/4 W 56 3/4

2 Sycamore 10 S 65 1/4 E 30 E.B.V.

3 Clump of Osage from one Root
S 88 E 2 3

4 Stone Remains B. Walnut N 15 3/4 W 76 3/4 Original
B. Walnut 12 N 51 E 164 1/4

5 In Road
Stone "W" West on line 45 1/2
Rock "W" S 78 W 65

Plat of Survey made at the Instance of Rebecca T. Basey of Forty acres off of the South End of that part of the North East Quarter of Section Twenty four (24) Township Twenty three (23) North, Range Five (5) West belonging to the Heirs of James McCormick deceased, Also setting off five acres on the East End thereof.

Geo. Smith & Albert Mukins Chainmen - Aug. 8-1894 - Jno W. Fewell C.S.

P.C. Vawter Dpty.

Nov. 14-1895 - At the Instance of W. G. McCormick I made survey of Tracts marked "59 a." & "12.75 a" & located Corners 7 & 8. Harry Hatton & Ben. Basey chm. P.C. Vawter Dpt. C.S.

Nov. 8-1905 - At the Instance of A. J. McCormick I made survey of the 2.75 a acre Tract - sold to Nathan Cain; that part included in parallelogram as shown on Plat heretofore surveyed by Benson & sold to Mrs. Cain - P.C. Vawter Dpty C.S.

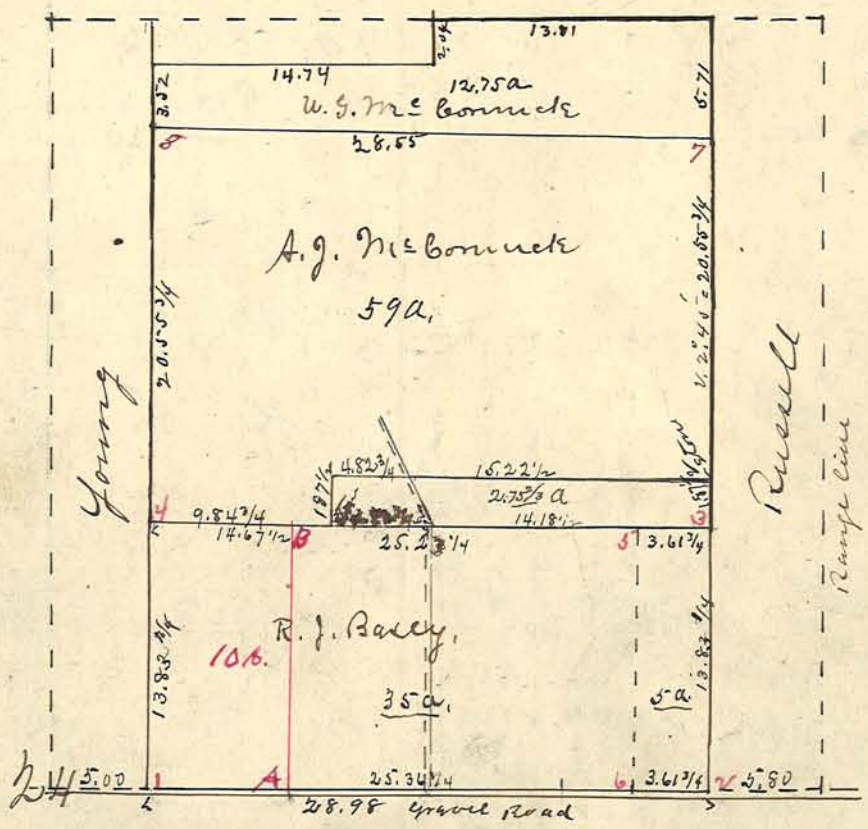

At Instance of Charles F. Weiner. I set off 10 A tract in Plat Wch 14, 1911 Parties Interested present and consenting. Charles Weiner assistant A. G. Arnold C.S.

See page 480 for survey of the 40 a. tract.

Corners.

1 B. Walnut 18 N 28½ E 54¼ } former survey.
Do Stump S 13 E. 13⅔ }

2 West Pong Double Black Hickory 9 N 1 E 43½

3 B. Walnut 9 S 56 W 9⅔

4 B. Walnut 40 S 49¼ W 63⅔

5 & 6 Stakes only.

7 Sugar 5 N 11½ W 31½

8 Elm 12 S 3½ W 16⅔

1 located by witnesses
4 stone found
A stone set in gravel Road.
B. Walnut 22" S 66½° E 97½'
B stone set
Sugar 20" N 60 E 10'

Plat of Survey made at the Instance of John L. Mug & brothers in partition of Lands owned by them in Sections (16) Sixteen & (21) Twenty one, Township Twenty Three (23) North, Range Five (5) West, being part of School Lots 1 & 9 - & Lots 8, 10, 11 & 14 in said Section 16 and the North half, North East Quarter, North West Quarter said Section 21 - John L. Mug & Stephen Mug Chairmen

Aug 13 & 14 - 1894.

John W. Fewell C. S.

P. C. Cawlin Deputy

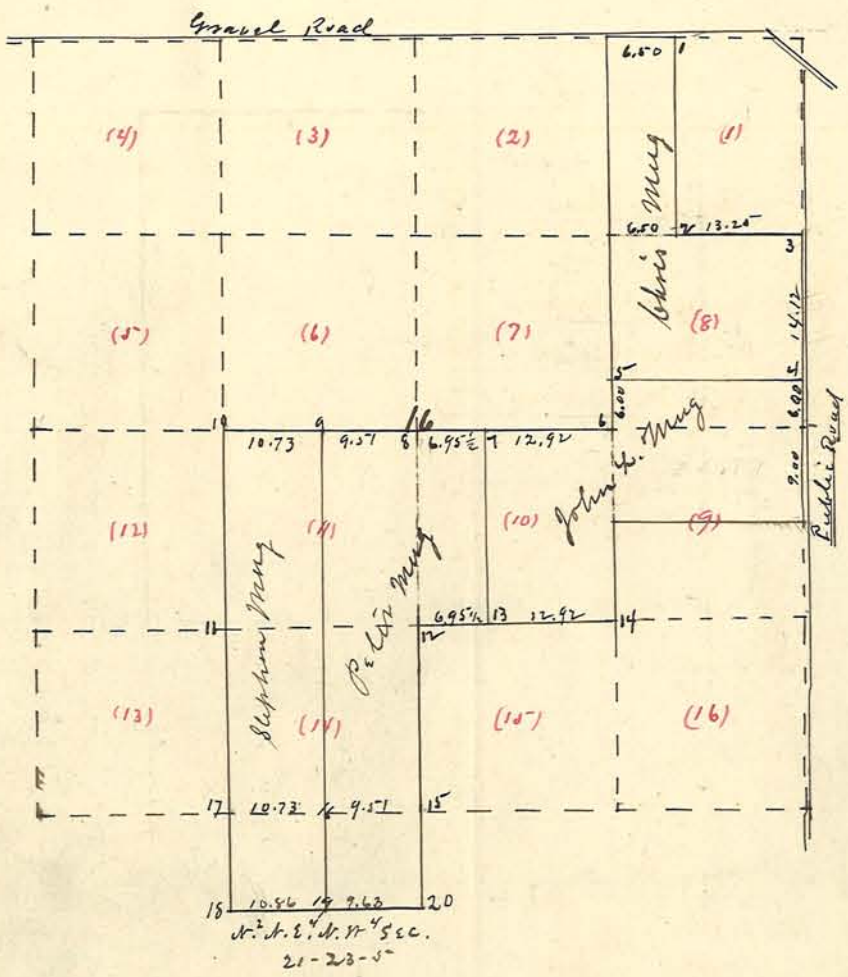

Corners.

1 Stone - Set at fence line South of gravel road

2, 5, 7, 9, 13, and 16 - Stones set for Corners to intersect

3. Stone "W" West 40

4 Stone "W" West 34

12 Stone B. Walnut 18 N 85 W 24

19 " W. Oak 9 N 76½ W 12½

6, 8, 10, 11, 14, 15, 17, 18, 20 - Stones set in former Surveys.

Plat of Survey made for the parties whose names appear on Plat in the North part of the West half of the South West Quarter of Section Thirty five (35) in Township Twenty four (24) North, Range Five (5) West. O.S. Morehouse & Silas Morehouse Chainmen Henry Morehouse Flagman - Geo. Rawles Axman.

Sept-4-1894

John W. Fewell C.S.
P.C. Vawter Deputy.



Corners

1 Stone - Jack Oak 12 N 50¼ E 42½

2 Corner in N.W. Quarter of Cherry Stump 18" Diameter
Stone set 2 links West

3 Stone Cherry 16 N 80¾ W 12

4 " White Oak 12 S 56 E 39½

5 " White Oak 33 N 55½ E 39¼

6 " White Oak 10 N 67¾ W 6½

7. 8. 9. 10. 11 + 12 former Surveys Record B page 195

Plat of a survey made at the request of John Grohwa, for the purpose of sub-dividing the east half of the north west quarter of section seventeen (17) in township 23, range three west;

Solomon Birkholter } Chairmen
Jno. Grohwa }

O. N. Benson, C. S.
Per. T. J. Bell, Dep.

June, 3, 1903.

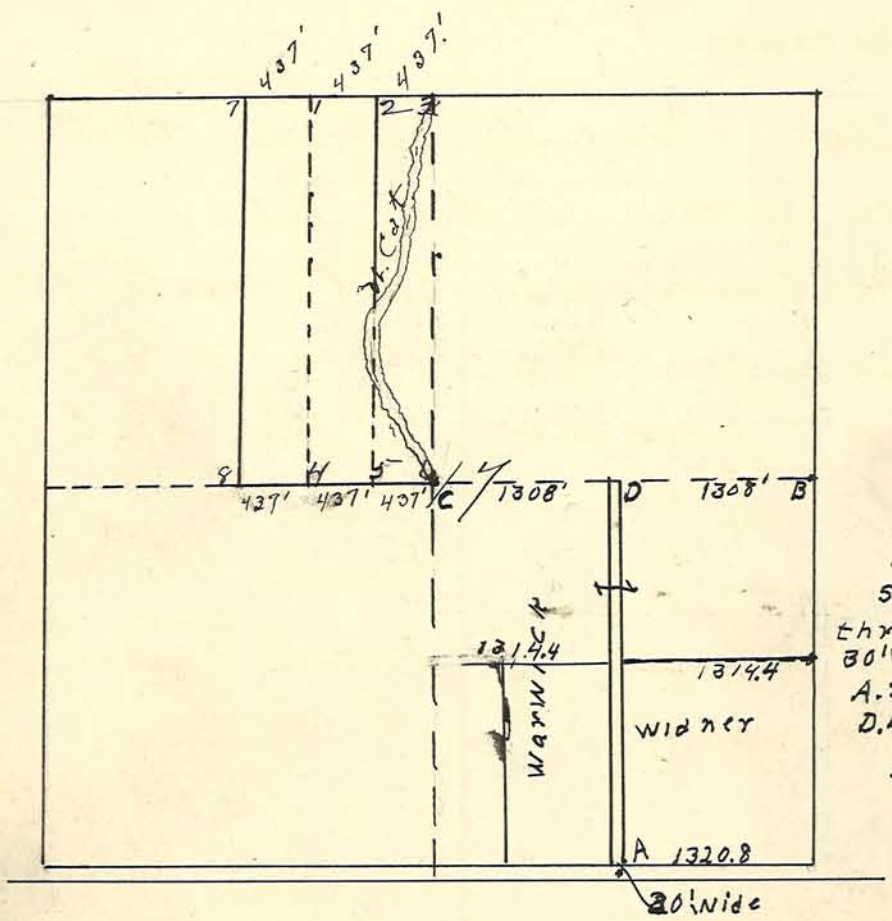

NOV. 7. 1921
Surveyed New Road
through Cen SE4 17-21-3
30' wide
A. Stone found
D. Located in center
N. Line SE4
Stakes 15' from ℄
E C Minton
C.S.
H C Arnold
Dep.

Corners:

1. Set stone, sugar, 12" S. 10 ft.
2. " " , at root of W. oak.
3 Located corner.
   Sycamore 20, S 70 3/4 E, 66 ft.
4 Set stake, no witness
5 " " "
6 Corner in Creek,
   Witness, Sycamore, 45 [illegible] 87 W. 115 1/2 ft.
7 & 8 Found stones.

I hereby constitute and appoint David W. Stradling of Tippecanoe County, State of Indiana, to be my true and lawful deputy to the office of Surveyor of said County of Tippecanoe, to the extent and as provided for in the statutes of the said State of Indiana.

In witness whereof I have hereunto set my hand and affixed my official seal on this the 15th day of September A.D. 1903.

O. N. Benson
Surveyor of Tippecanoe Co.

The State of Indiana, }
County of Tippecanoe. } S.S.

I do solemnly swear that I will support the Constitution of the United States, and the Constitution of the State of Indiana, and that I will faithfully and impartially discharge the duties of Deputy Surveyor of said County of Tippecanoe, to the best of my ability and skill. So help me God

David W. Stradling

Subscribed and sworn to before me this 15th day of September A.D. 1903.

O. N. Benson
County Surveyor

I hereby constitute and appoint Affelle N. Mitter of Tippecanoe County, State of Indiana, to be my true and lawful Deputy to the office of Surveyor of said County of Tippecanoe, to the extent and as provided for in the statutes of the said State of Indiana.

In witness thereof, I have hereunto set my hand and affixed my official seal on this the 17th day of November, A.D. 1894.

John W. Fewell
Surveyor Tippecanoe County.

The State of Indiana,
County of Tippecanoe, } ss:

I do solemnly swear that I will support the Constitution of the United States and the Constitution of the State of Indiana, and that I will faithfully and impartially discharge the duties of Deputy Surveyor of said County of Tippecanoe to the best of my ability and skill. So Help me God.

Affelle N. Mitter

Subscribed and sworn to before me this 17th day of November, A.D. 1894.

John W. Fewell
County Surveyor.

I hereby constitute and appoint Philemon C. Cowles of Tippecanoe county State of Indiana to be my true and lawful deputy to the office of Surveyor of said County of Tippecanoe ~~County~~ to the extent provided in the statutes of the said State of Indiana,

In witness whereof I have hereunto set my hand and official seal of my office in Lafayette Indiana, this 17 day of November 1894

John W. Fewell
Surveyor Tippecanoe county

State of Indiana }
County of Tippecanoe } ss

I do solemnly swear that I will support the constitution of the United States and the constitution of the State of Indiana and that I will faithfully and impartially discharge the duties of deputy surveyor of said Tippecanoe County according to the best of my skill and ability so help me God.

P. C. Cowles

Subscribed and sworn to before me this 17th day of November, 1894.

John W. Fewell
County Surveyor

The State of Indiana } SS.
County of Tippecanoe }

I do solemnly swear that I will support the Constitution of the United States and the Constitution of the State of Indiana, and that I will faithfully and impartially discharge the duties of Deputy Surveyor of said County of Tippecanoe to the best of my ability and skill. So Help Me God -

Charles W. Piper.

Subscribed and sworn to before me this 17th day of November A.D. 1894.

John W. Fewell
County Surveyor

Plat of Measurement and subdivision of that part of the South East Quarter of Section Nine (9) and the West half of the West-half of the South West Corner of Section Ten (10) in Town Twenty two (22) North Range Four (4) West lying North of the centre of the Earl Ditch. Survey made for the parties whose names appear on Plat Jan. 8-1895

J. W. Howell C. S.

C. C. Vawter Deputy

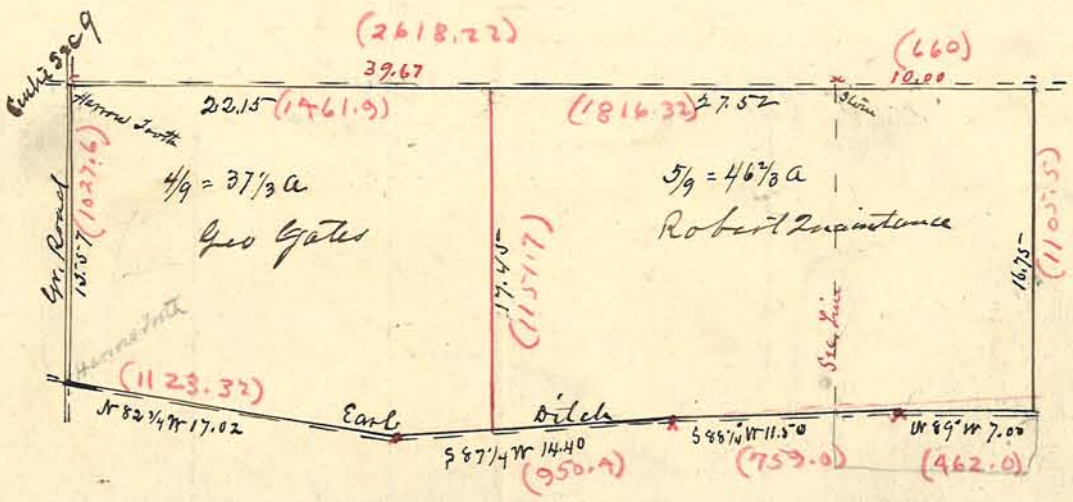

Plat of Survey made at the Instance of Holblick Bros. in the North East quarter of Section 19 Township 23 North Range 3 West. Joseph Cason, Wm Zerse. Ed Andrew M. Nelson Chainman and flagman

Nov. 22° Dec. 6 + 11 1894 John W. Fewell C.S.

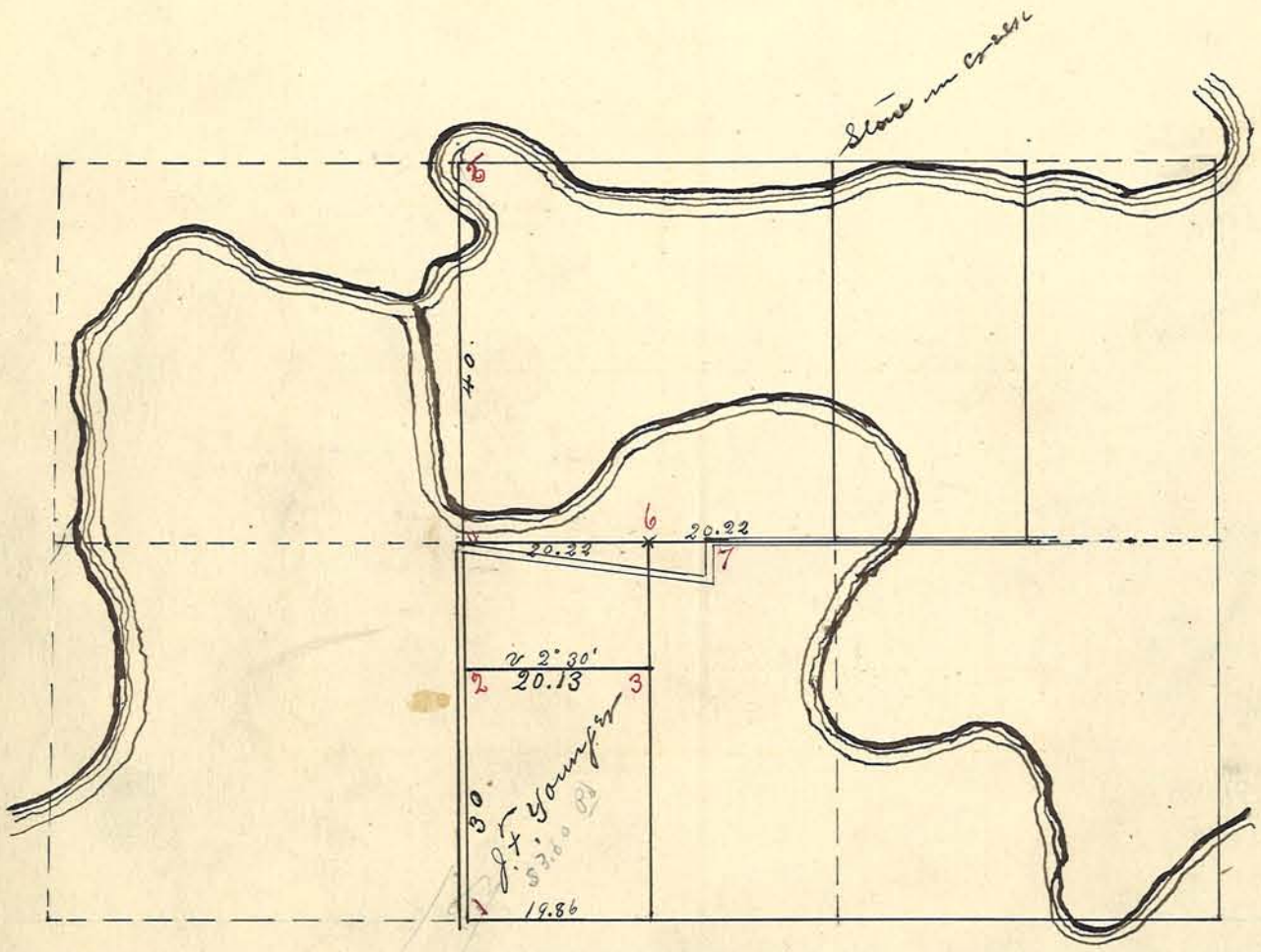

Corners.

1 Stone found
2 " Set In center Public highway on witnesses
3 " " on Ws
4 " found - White oak 30 S. 86 E. 30
5 " Set = {Hackberry Stump 30 S 28¼ W 35
{Sugar 12 N 81¼ W 31
6 " found
7 " Set. on Ws

Plat of Survey made at the Instance of James G. Vannatta Agent for Mrs Vannatta and Dan Leighty in the North West Quarter of Section 24 Township 24 North Range 6 West Samuel Oler, Earl Vannatta & Dan. Leighty Chainmen & flagman -

Dec. 20 - 1894 -

John W. Fewell C.S.
P. C. Vawter Deputy.

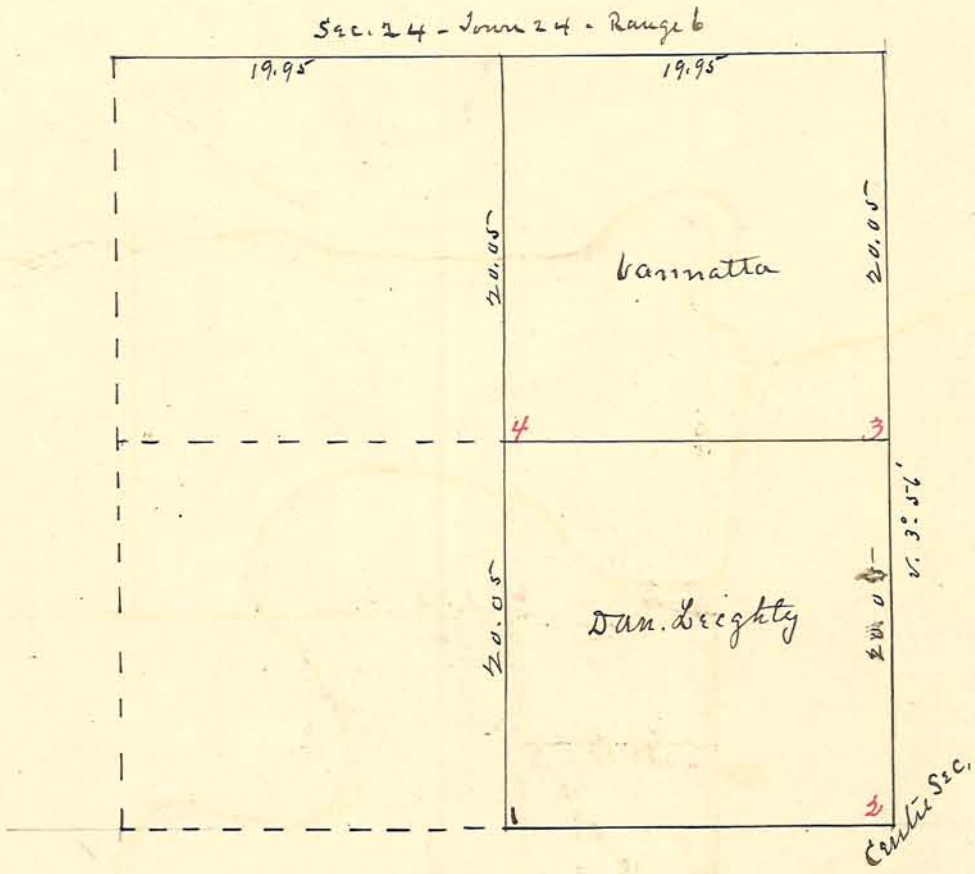

Corners -

1 + 2 Stones found

3 Stone - Rock "W" S 23½ E 14

4 " Stone "W" N 60 W 12¼

Plat of Survey in the South half of Section Six (6) and of the East half of the North West Quarter of Section Seven (7) in Town Twenty two (22) North, Range Four (4) West, made at the instance of Mrs. Cornelia A. Brown for the purpose of ascertaining the area of that part of the S.E¼ of said Section 6 West of the center of the Southern Gravel Road - the S.E¼ of the S.W¼ of said Section 6 and the E½ N.W¼ Section 7 -

Theodore Zeller & Frank M. Brown Chainmen -

John W. Fewell C.S.
P. C. Vawter Deputy

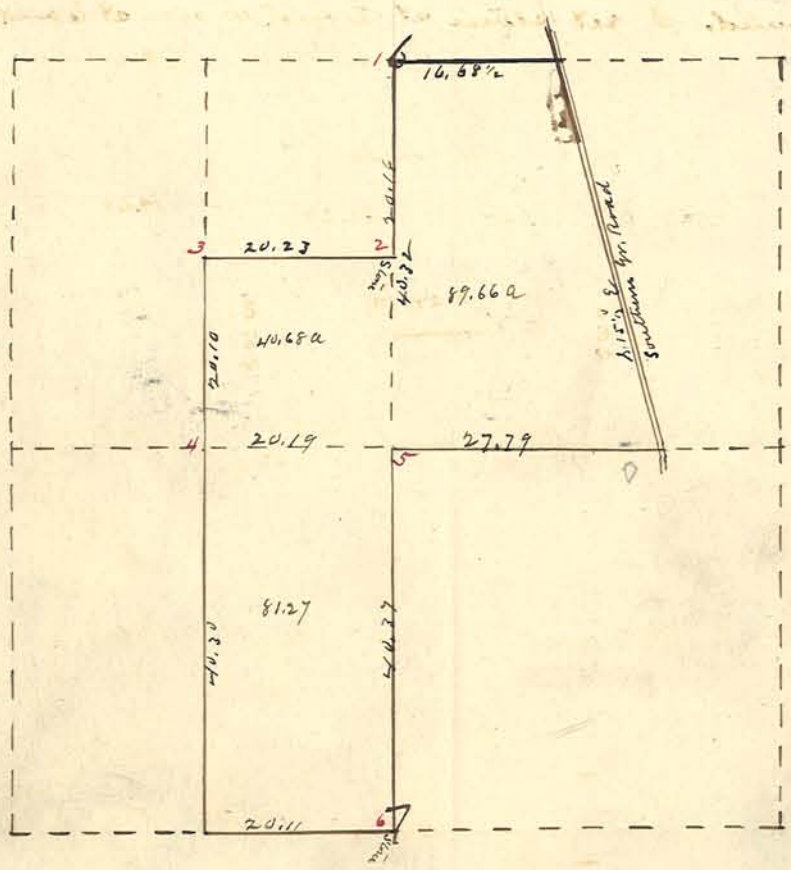

Corners.

1. 2 + 6 former surveys.

3 W. Oak 21 S16¾E54

4 Hickory 10 East - 21 Sumac
W. Oak 18 S57½W30¼

5. Stone found Located
Hackberry 18 N56¾E79

Plat of Survey made at the Instance of Richard H. Hurdle along the line between Sections Two (2) & Eleven (11) And in the North East Quarter of said Section Eleven (11) Township Twenty One (21) North, Range Five (5) West: John Boggs & Mrs Sheridan by her Agent Mr Andrews present & participating in said Survey.

Richard H. Hurdle & Jacob Andrews Chainmen & John Boggs flagman &

Feb. 26 - 1895 John W. Fewell C.S.

P. C. Vaughn Deputy

June 11th 1904

Made survey of 50 acres off S end W½ ~~E½~~ SE¼ and 50 off of S end E½ ~~W½~~ SW¼ Sec 2 - T. 25 N - R 5 W at instance of Martin after ten days notice on John Boggs, Richard H. Hurdle and Elizabeth Sheridan. I found corners 2 and 4 from Witnesses as below, distances checked from corner 1, which I found. I set stone at 2 and 4 also at 6 and 7.

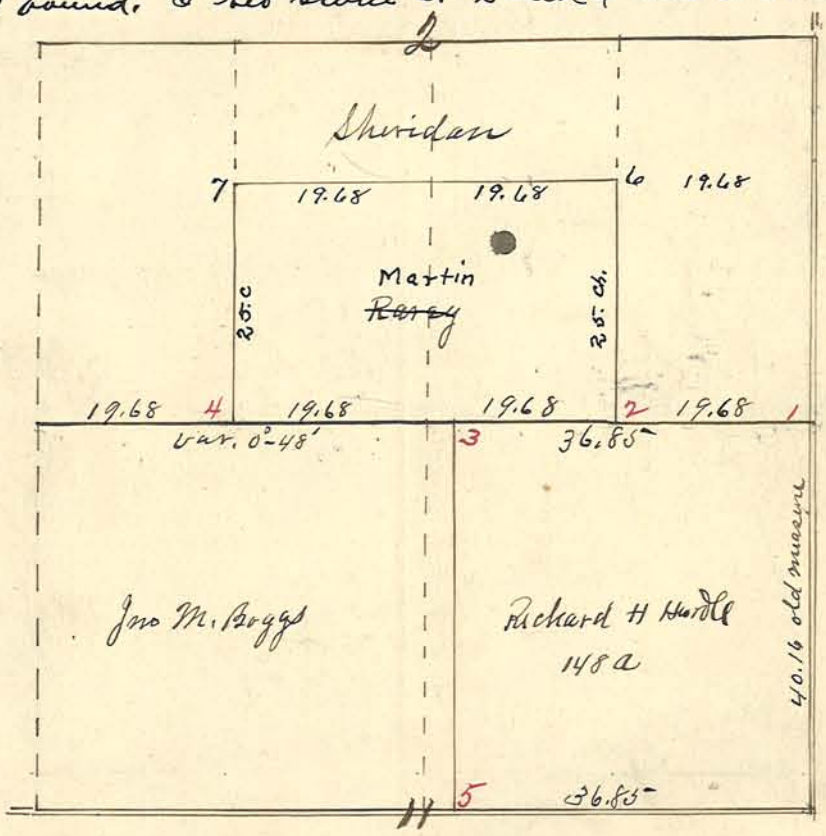

A. Nelson Chainman George H Stevenson County Surveyor

Corners.

2. Stone, +R Pin Oak 35 S 14 W 22.8'
4. " +M Wild Cherry 15 S 70 W 28.5'
6. " +M. No Witness
7. " +M Blk. Walnut Stp. 3.6' N
Elm 30 S 50 W 12.2'
Maple 30 S 40 E 30.5'

Corners.

1 B. Wal. (stump) 24 S 62° W 34 orig. found June 11/06
2 Pin Oak 33 S 14 W 34½
3 No witness
4 Buck Willows West Prong 18 S 8½ W 54½ Witness dead. W. prong burned off. June 11/06. see new Witness above.
5 not established

Plat of Survey in the South East part of Section Four (4) in Burnett's Reserve at the Mouth of Flint Creek in Town Twenty two (22) North - Range Six (6) West - being a Subdivision in a mutual partition of that part lying South & West of Flint Creek of Two Tracts of Land of 46.79 acres Each formerly belonging to W. T. C. Hall and Mary M. Hall - See Surveyor's Record B page 37 - This Survey made for Teresa Bridgeman & others Whose names appear on the Plat -

Sanford Epperson & James Vanmeter Chainmen &

John W. Fewell C. S.

Mch. 7 - 1895

P. C. Vawter Deptg

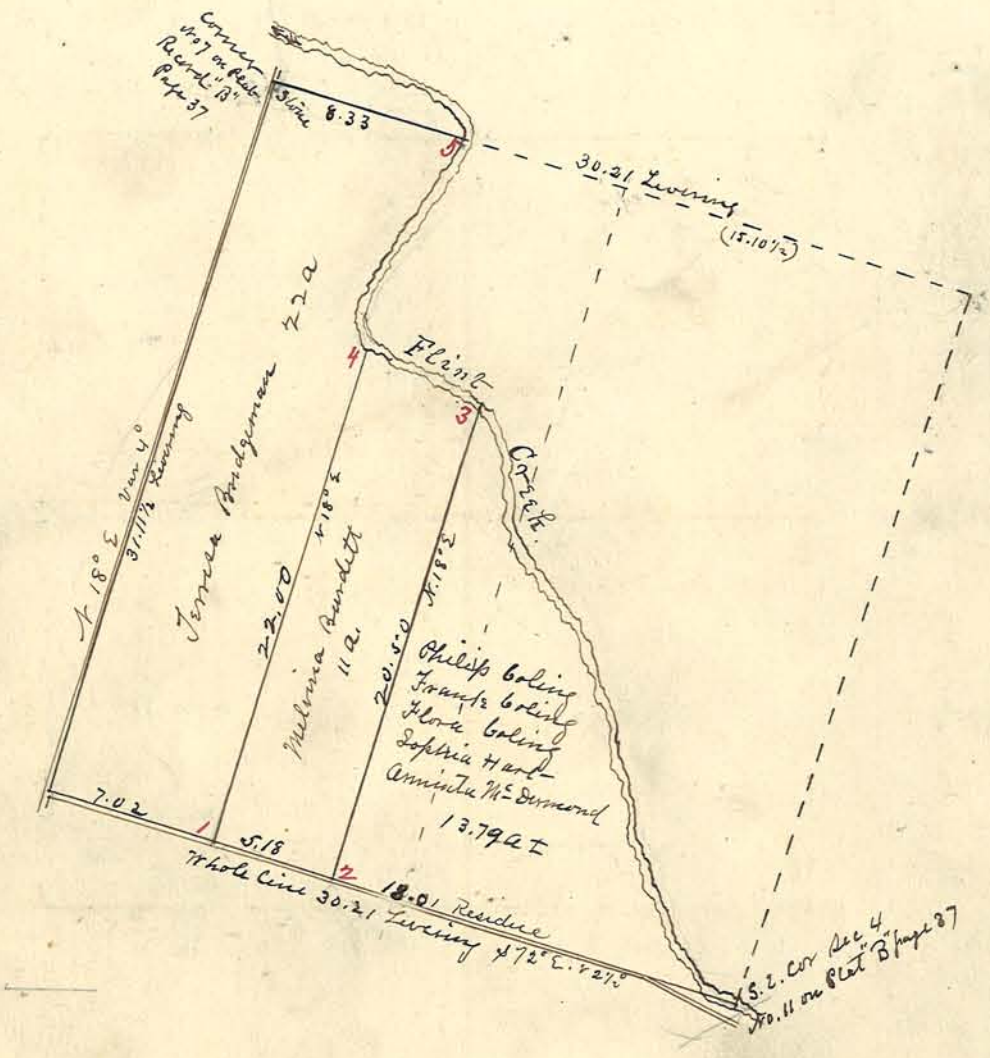

Corners

1 Stone "W" N 18 E 31

2 Stone "W" N 18 E 31

3. 4 & 5 in Creek.

Plat of survey made at the Instance of Robert Wallace of two Tracts of Forty acres Each the one off of the North End of the East half of the East Quarter of Section Twenty (20) and the other off of the North End of the West half of the South West Quarter of section Twenty one (21) both in Township Twenty three (23) North, Range Five (5) West x Scott Mulford & Frank Schurer Chainmen.

April 4th 1895 John W. Fewell C.S.

P.C. Nawler Deputy.

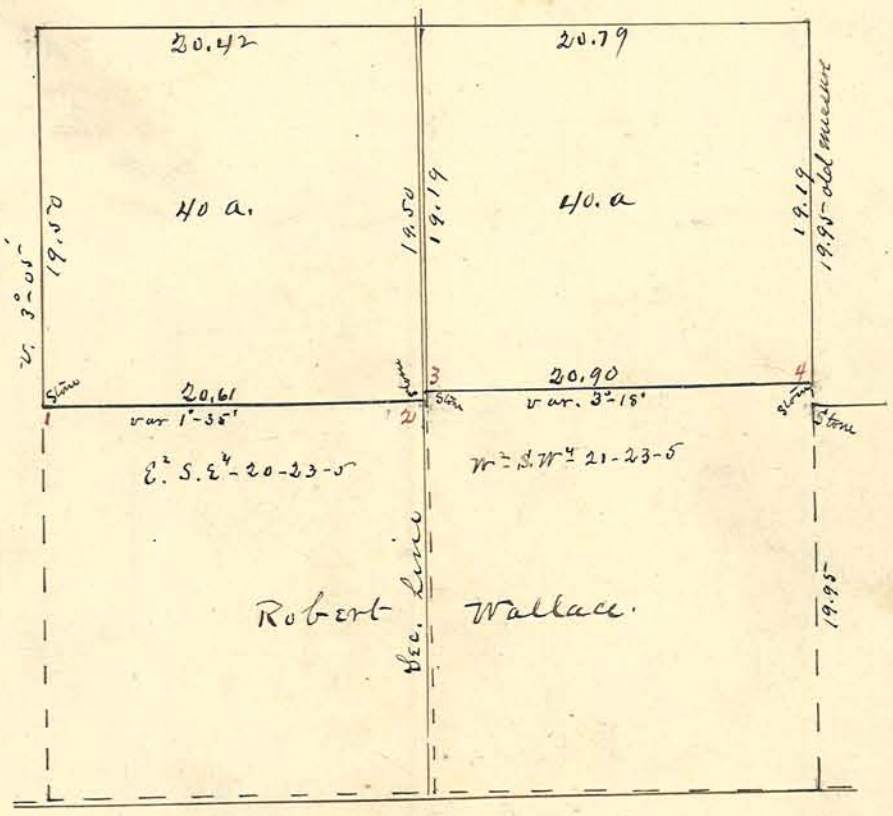

Corners

1. Red oak 16 S 5 E 18½
   Do 9 N 70 W 7¼

2- White oak 10 S 89 E 49½

3- Corner 2, South 31

4- Regular subdivision corner stone South 74

Plat of Survey made for John B. Gault of the North half of the North West Quarter of the North East Quarter of Section Thirty four (34) Town Twenty three (23) North, Range Four (4) West. Silas Johnson and Wm Kann Chainmen.

April 12-1895- John. W. Fewell C. S.
O. C. Vanoten Deputy

March 30, 1908 ran line from 3 to 5 found 2 about 3 ft too far east so I disregarded & stone found there and located another about 3 ft west on line dis on north checked. but found distance farther than old survey
— Burkenpas present legal notice to Ed Gault } Chainmen
— Everhart }
all parties.
A. G. Arnold

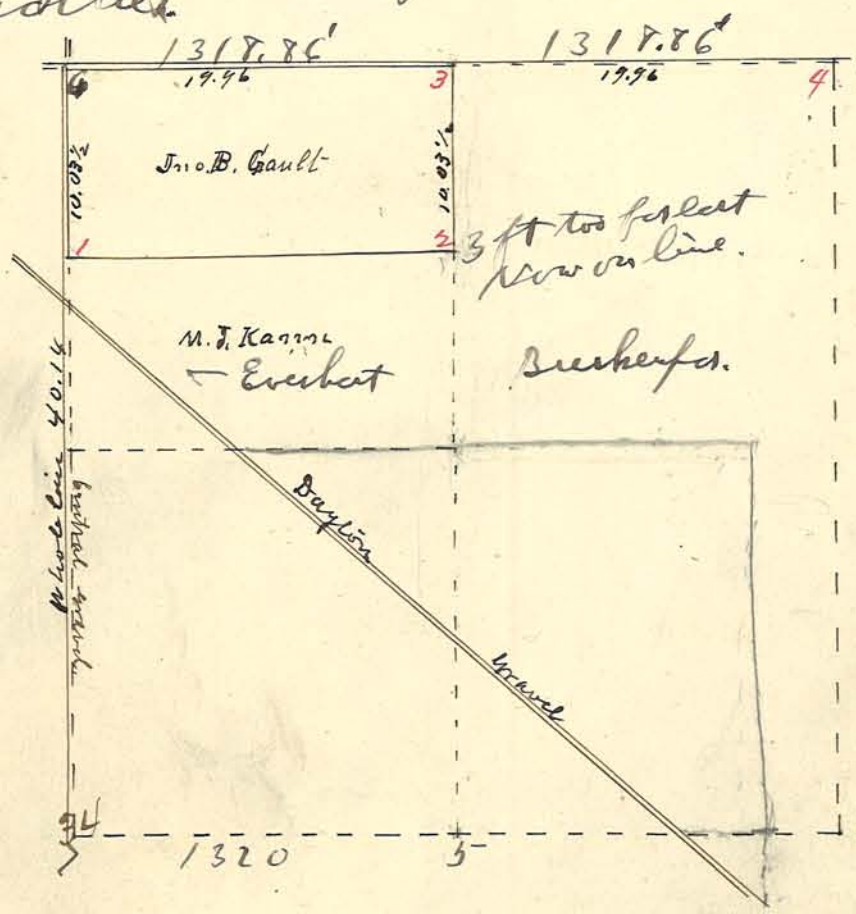

Corners.

1. 2. & 3 Stones - no witnesses

4 Sec. corner - found old stake under gravel in Road
Set small stone by stake Locust 18 S 2½ E 32¼

5 stone found.

6 Stone found } See Page 105
7 " " }

Plat of Survey made at the Instance of J + W. E. Mitchell of the North West Quarter of the South West Quarter of Section Fifteen (15) Town Twenty three (23) North, Range Five (5) West + Parties in interest present + consenting. B. C. Means + John Kelly chainmen

April 16 - 1895.

John W. Fewell C.S.

P. C. Vawter Deply

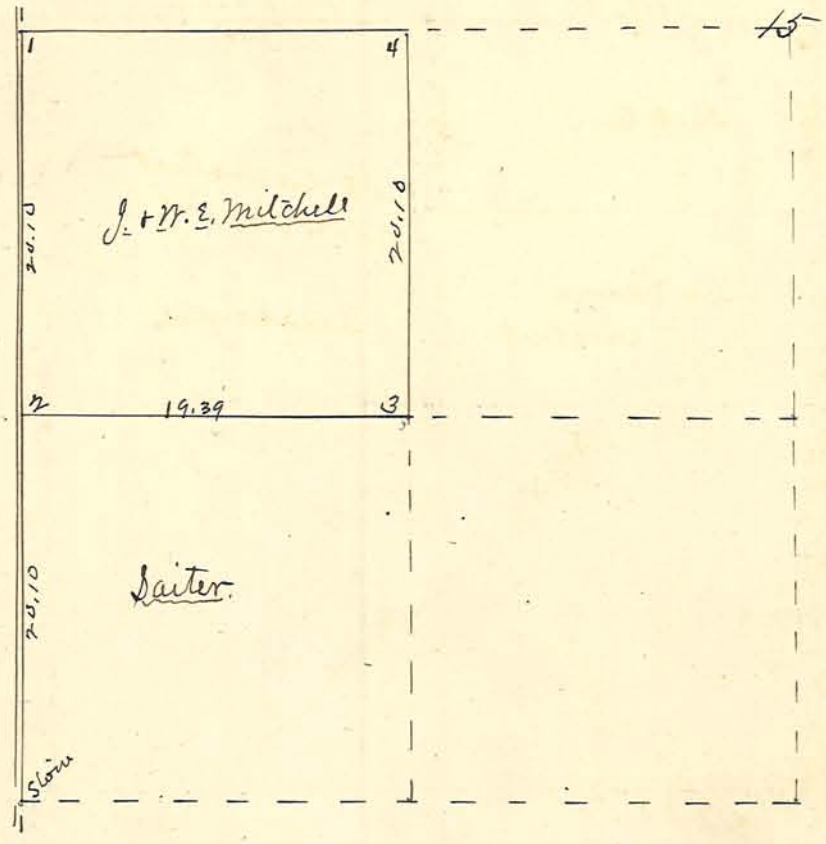

Corners.

1 found Stone 2 inches West of Corner
W. Oak (stump) 22. S 26¼ E 93½ old.
Sugar 5, N 89 E 30. No blaze near.

2 Stone - Stone "W" East 25

3 " Oak (stump) 36 - S 3 W 9 old

4 " found -

Plat of Survey Made after ten days Notice to owners of Adjacent Lands for Dr. R. M. O'Ferrall in the North half of Section Twenty five (25) Town Twenty three (23) North, Range Four (4) West Frank E. Menen & Jno. L. Fasnacht Chmn. Antony Rehman flagman.

April 22-1895. John W. Fewell C.S.
P. C. Vawter Deputy

May 8-1895 × After ten days Notice to Amanda Martin I made survey for J. A. Nelley of 15 acres off of the North End of the W½ S.E.¼ of Section 25-23-4 Establishing Corners 12+13 - Also Set Corners 14. 15 + 17 for Frank E. Menen - 16 found Located - P. C. Vawter Dep. C.S.

Oct. 18-1895 × Subdivided the N.W.¼ of the N.W.¼ of Sec 25 for Rehman + Gosling + Located corners. 18-19+20 - both parties present + participating × P. C. Vawter Deputy C.S.

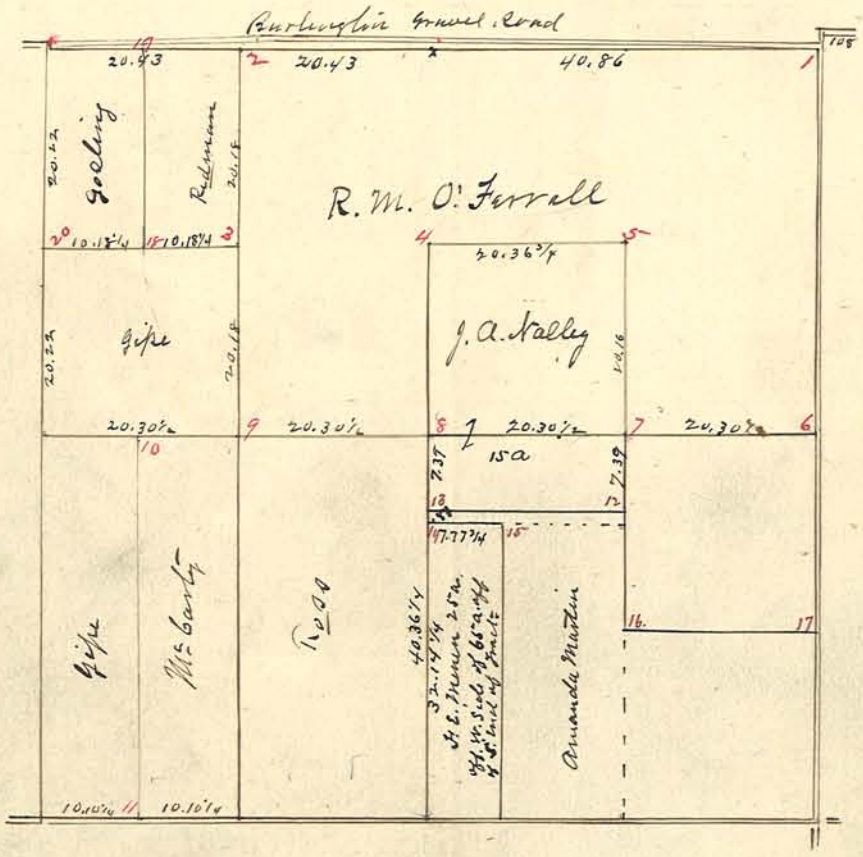

Corners.

1 Stone found in Road under ground
Stone "W" N 36½ W 75

2 " Stone "W" North 78¾ (from line N. side road)

3 " Rock "W" S 11 E 55⅓

4 " N.E. Anchor Post Wind Pump N 68 W 60½

5 " No Witness

6 " Stone "W" West 30

7 " Hickory 14 N 83 E 104

8. 9-10 + 11 - Set in Survey April 10 - See Record "C" page 484

12, 13, 14 + 15 - Stones Set May 8th 16 found

17 Stone W. Oak 36 N 75½ E. 46

18 + 19 Stones No witnesses.

20 " Rock "W" S 89½° E 12¼

Plat of Survey made at the Instance of William Kempa in the West fraction of the North East fractional Quarter of Section Twenty Six (26) Town Twenty three (23) North Range Six (6) West - Gollieb Ade, John Leitner, Chas. W. Travis & — Heischman present and Consenting - John Leitner & Chas. W. Travis Chainmen Wm. Kempa flagman &

April 26 - 1895 John W. Fewell C.S.
P. C. Vawter Deptg &

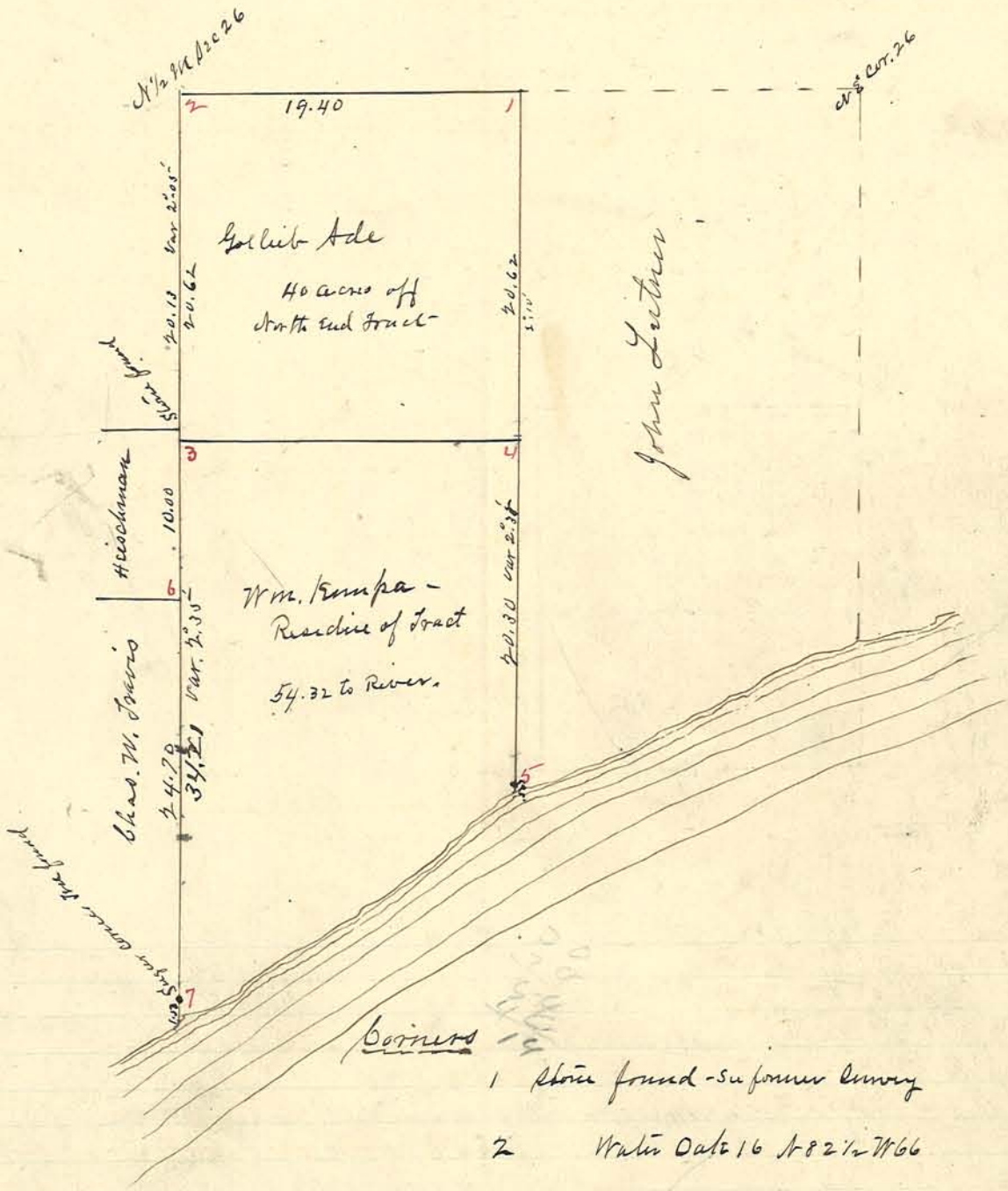

Corners

1 Stone found - See former Survey

2 Water Oak 16 N 82½ W 66

3 Stone W. Oak 30 S 52 W 63½

4 " Sassafras 5 S 50½ E 19½
Sugar 18 S 14½ W 55

5 Stake - Sycamore 22 S 13¼ E 55
Elm 18 N 61 W 7½

6 " W. Oak 20 S 27½ E 35½ } former
Dog Wood 4 N 22¼ W 18 } Survey

7 Sugar Tree Corner by Tammons - Stands
About 1.50 chs North from River

Plat of Survey for Earl and Lucas of a Tract of Land Conveyed by Michael Culver to Martin Lucas in the South West Corner of that part of the North West Quarter of the North West Quarter of Section Twenty nine (29) Town Twenty Two (22) North, Range Three (3) West Conveyed by John Thompson to Michael Culver - See Deed Record "L" page 409 - For Deed of Culver to Lucas See Deed Record 29 page 180 x After giving other lines their courses & distances as called for, the closing line from 4 to 5 on Plat I had to force as shown below x Geo Lucas & Frank G. Earl present & consenting - Herman Schmaltz & Andrew Staley Chm. May 3 & 10 - 1895 -

Jno W. Fewell C.S.
P.C. Fawlin Dpty

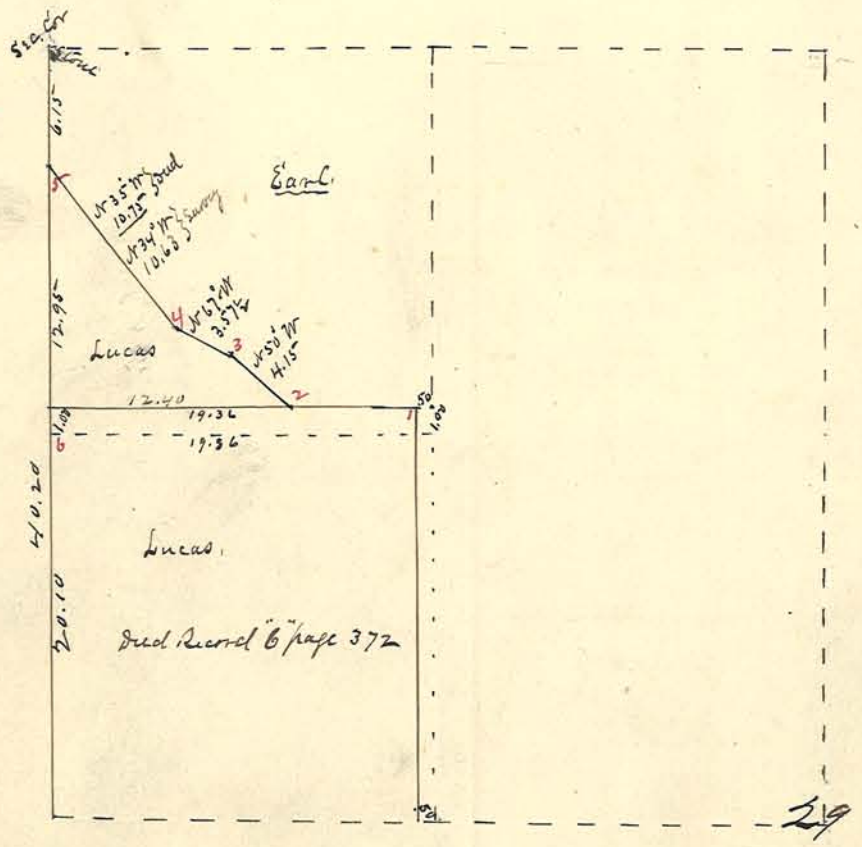

Corners

1 Stone found - Leveing - Record B page 33

2 Stake - N.W. Cor. Stone Wall foundation of Barn
S 6½° W 42

3 " H. Locust 22 N 20 W 15⅓

4 & 5 Stakes only.

6 B. Walnut 15 S 2 E 17¼ No blaze.

W 1/2 Mile Corner Section 20 - 22 - 3
Stone "W" North 37
Locust 6 N 60 E 78¼

Plat of Survey made at the Instance of David T. Lucas of Tract of Land purchased by him of Mr. Mikels in the East half of the South East Quarter of Section Five (5) in Township Twenty one (21) North, Range Three (3) West - parties intensted present & consenting & Joseph Johnson & J. W. Martin Chainmen

Line A to B is identical with the line from Corner Three (3) to corner four (4) as recorded on Plat in Record "B" page 473. Remeasurements make the lines somewhat longer than the former Survey.

May 15 - 1895

John W. Fewell C.S.

P. C. Vawlin Deptg.

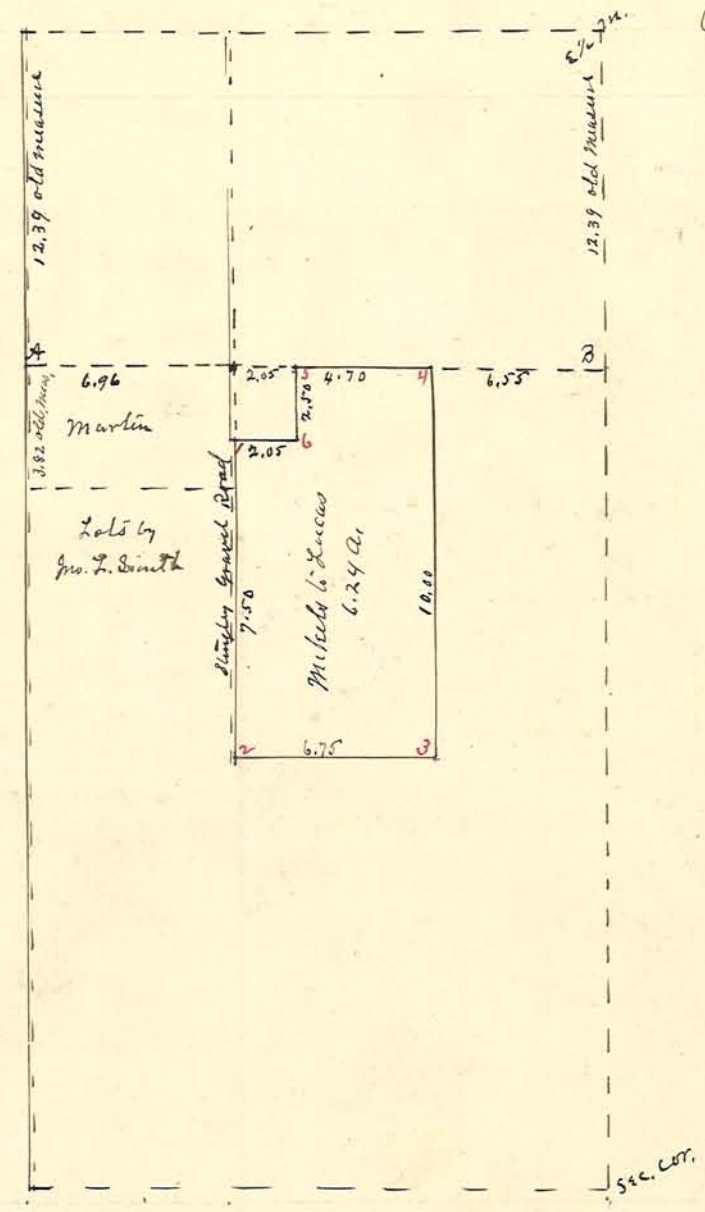

Corners.

1 Locust 12 N 56½ W 43¾

2, 3 - 5 & 6 No Witnesses

4 Ash 6 N 46½ E 5 - no blaze. Stones

Plat of Survey at the Instance of Byron Brunton of a residue of land owned by him & now conveyed to Geo. W. Mikels in the North part of the North East Quarter of the North East Quarter of Section Seventeen (17) Town Twenty one (21) North, Range Four (4) West Brunton, Mikels, Sullivan & Lafferty owning in Section 8. directly north present, Consenting & participating Frank Brunton & Stewart Lafferty Chainmen & May 27-1895 John W. Sewell C.S.

C.C. Vawter Deputy

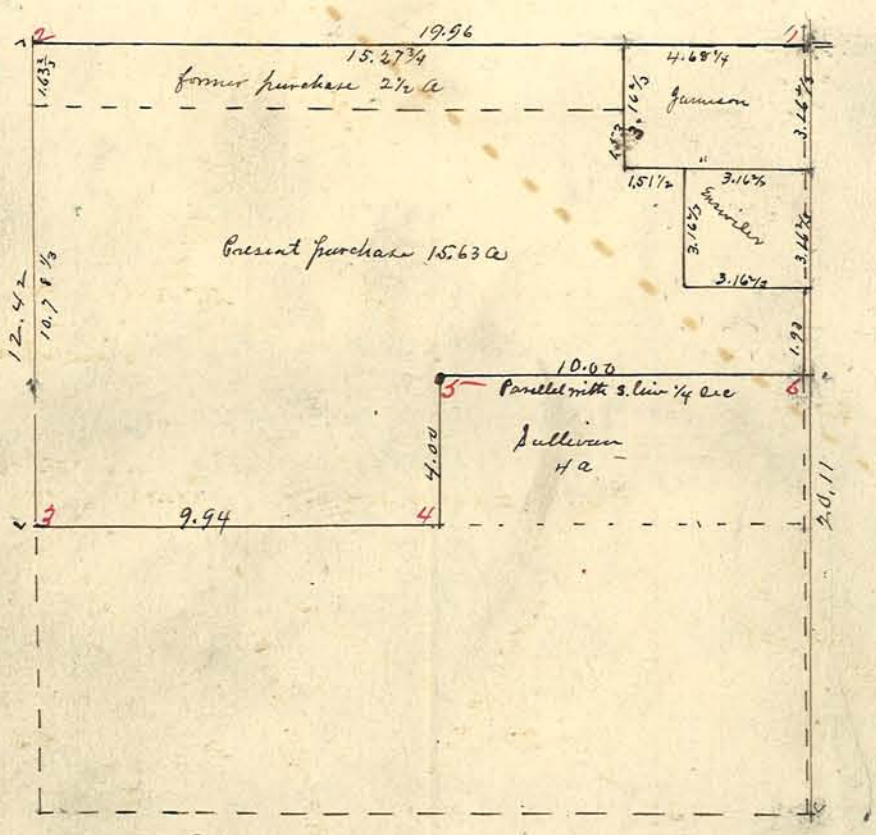

Corners

1 - N.E. cor. Sec - Stone found

2 - Stone found + Stump of Witness
W. Oak 3 N 49 W 49 link

3 - " Sycamore 10 N 51 W 10¾

4 - " W. Oak 12 N 35 W 110½

5 " W. Oak 18 N 60¾ E 62

6 Corner, in Road - Stone "W" West 28
W. Oak 18 N 50¼ W 42½

This Corner 31.95½ Chs = 126 Rods + 30 feet North of S.E. Cor 2r. Sec.

Plat of part of SE⁴ Sec. 23, 24, 4. Survey made for McAfee & Van Natta, John N. Borsch, et al.

June 12, 1895.

John W. Fewell,
County Surveyor.

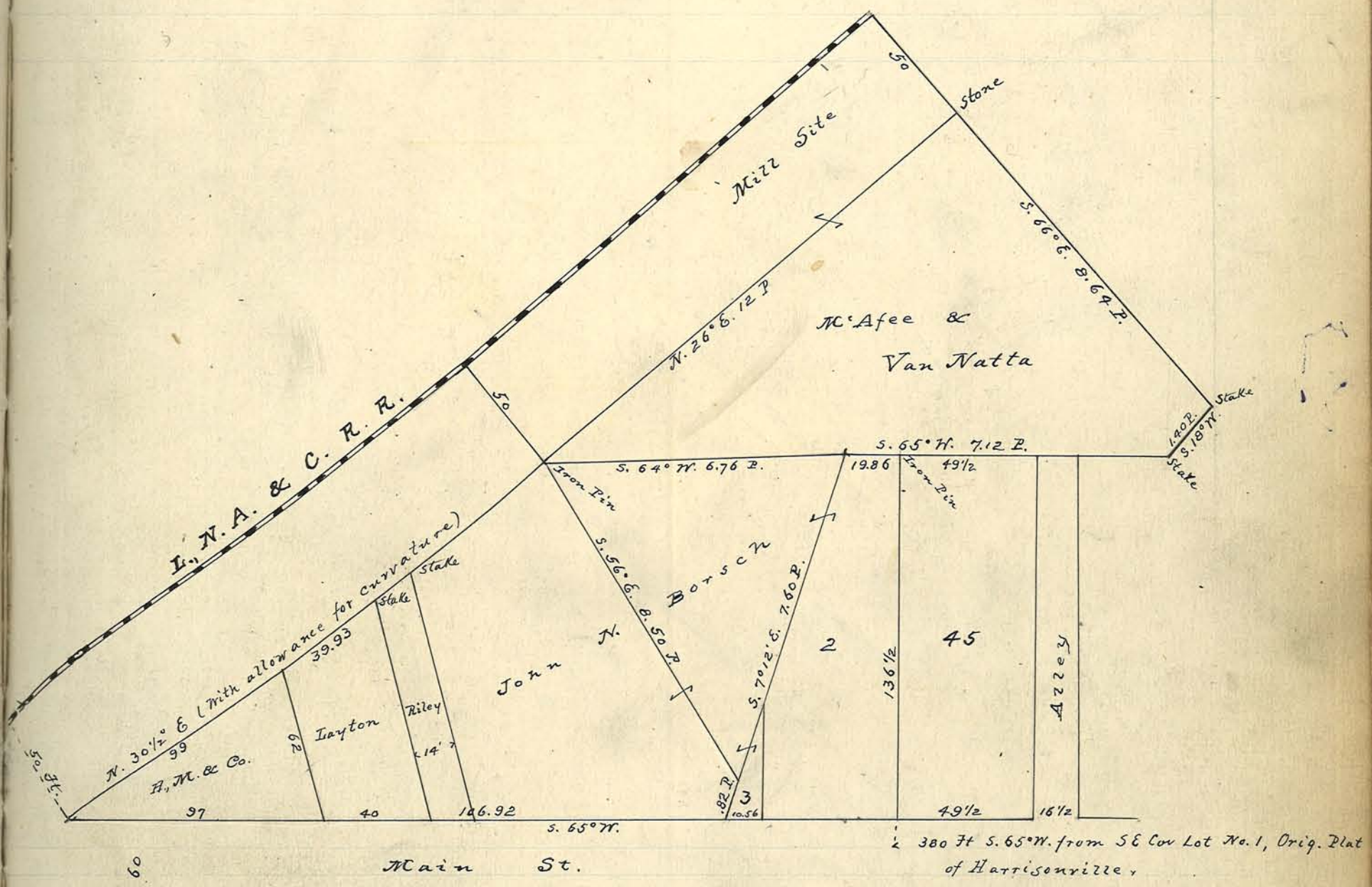

Plat of Survey made at the Instance of Chas Booher in Section Sixteen (16) Township Twenty Four (24) North, Range Three (3) West, being a part of Runnion, Phares et al's Addition to the Town of America's including Lots 94 to 129 with the Streets & alleys in the West part of said Addition. The half of Columbia & Walnut Streets are included in the survey with all of the other Streets & alleys connected with said Lots. The broken red lines indicate the present traveled track. Peter Booher & A.H. Coods Chainmen. Aug. 21-1895

John W. Fuvell C.S.

P.C. Vawter Dpty

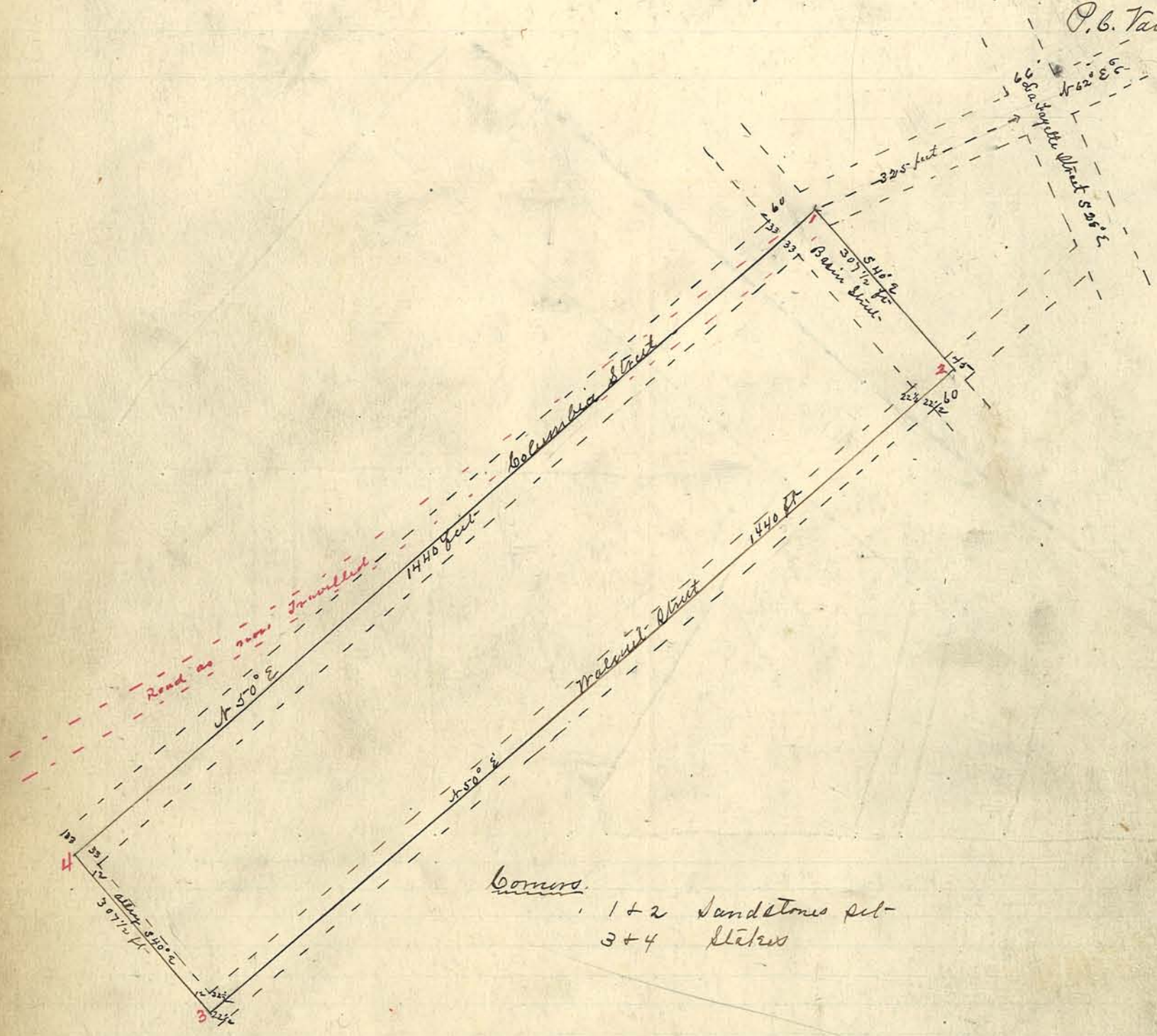

Corners.
1 & 2 Sandstones set
3 & 4 Stakes

Plat of Survey made for the purpose of dividing the South East Quarter of Section Thirty six (36) in Township Twenty one (21) North, Range Five (5) West into North + South halves. Done for Henry B. Hooper + Wm. C. Hooper. D. Simison + N. W. Turner chainmen.

Sept. 23 - 1895 John W. Fewell C. S.

Per P. C. Vawter Deply.

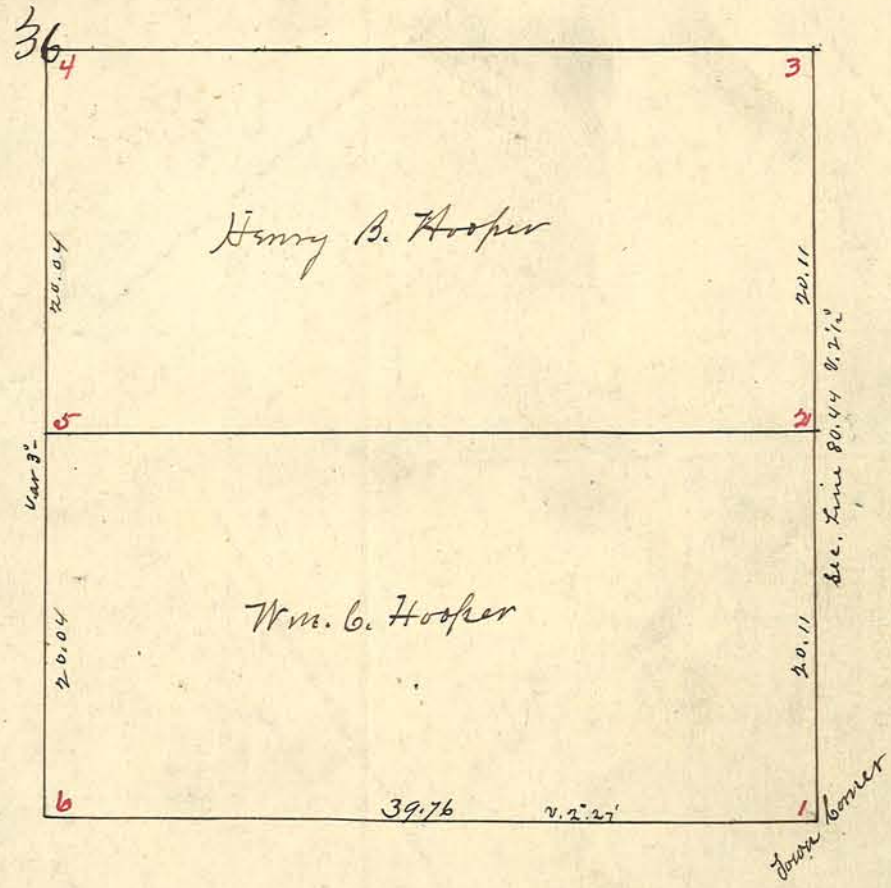

Corners -

1 Stone found located Willow 9 N 70 W. 20

2 & 5 Stones set to witness

3 & 6 Stakes only.

4 Stone found + recognized as the corner

Plat of Survey, made at the Instance of Joseph & Anthony Rebman after ten Days Notice to parties owning adjoining lands in, the North West Quarter of Section Twenty four (24) in Township Twenty three North, Range four (4) West, John Rebman & Frank Gosling Chainmen, S. A. Palmer flagman & For that part of Anthony Rebman's land in Section Twenty five (25) See page 140

Oct. 18-1895 - John W. Fewell C.S.

Per P. C. Vawter Deputy

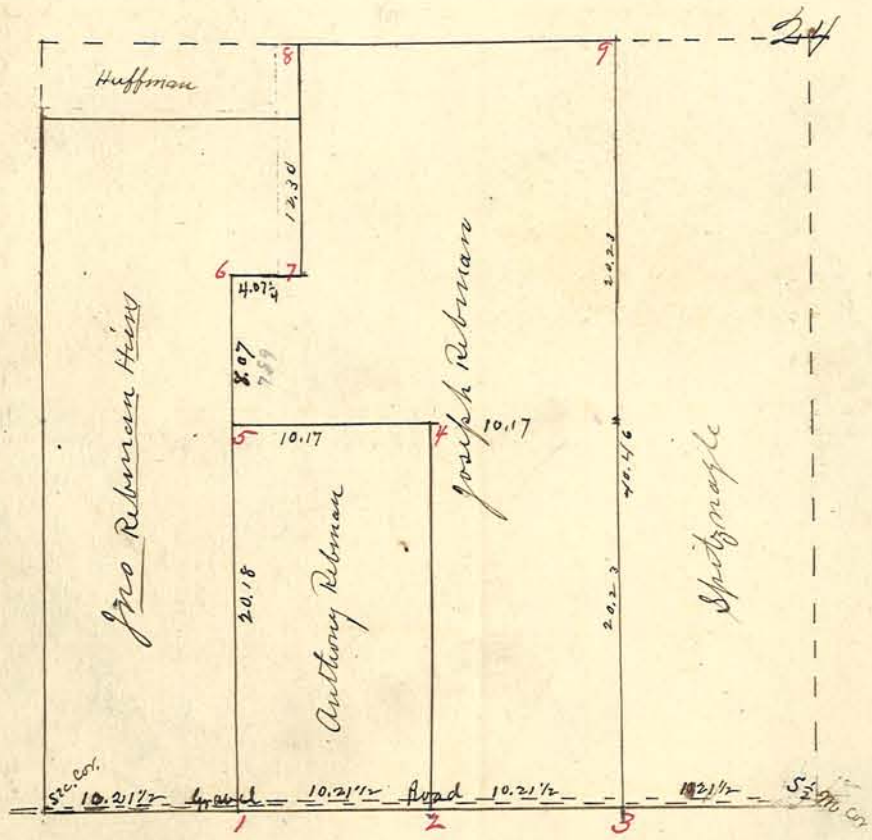

Corners

1 & 2 - Stones - Same as 19 & 2 page 140

3 " Stone "W" North 73¼
Double Hickory 15 S 88¾ W 127¼

4.5 & 6 " Set - No witnesses

7 " Found Located

8 & 9 See Record B page page 474 Corners 18 & 5

Plat of Survey made at the Instance of Joseph Berger for the purpose of establishing the line between the East & West halves of the South West Quarter of Section Twenty (20) in Township Twenty one (21) North Range Three (3) West - J. F. Cartmill present & consenting ×

At the North end of the line a Stone was found said by Mr Cartmill to have been set by Mr Cory former County Surveyor but not found of Record × At the South end the corner was located by measurement across the Section, no intermediate corners being found × Joseph Berger & J. F. Cartmill, Chainmen.

Oct. 29-1895 John W. Fewell C.S.

P. C. Vawter Deptg

June 20 1910
At instance of Richard Hurdle.
I proportioned the distance from corners 1 to 4 and 2 to 5
Mr Hurdle now owning the SE4 of Section and Borges the E2SW4 measurements on south checked very well with old survey.
Borges present and assisting
Ray Bridgland } Chainmen
Chelsea Borges.
— Erickson
A. G. Arnold C.S.

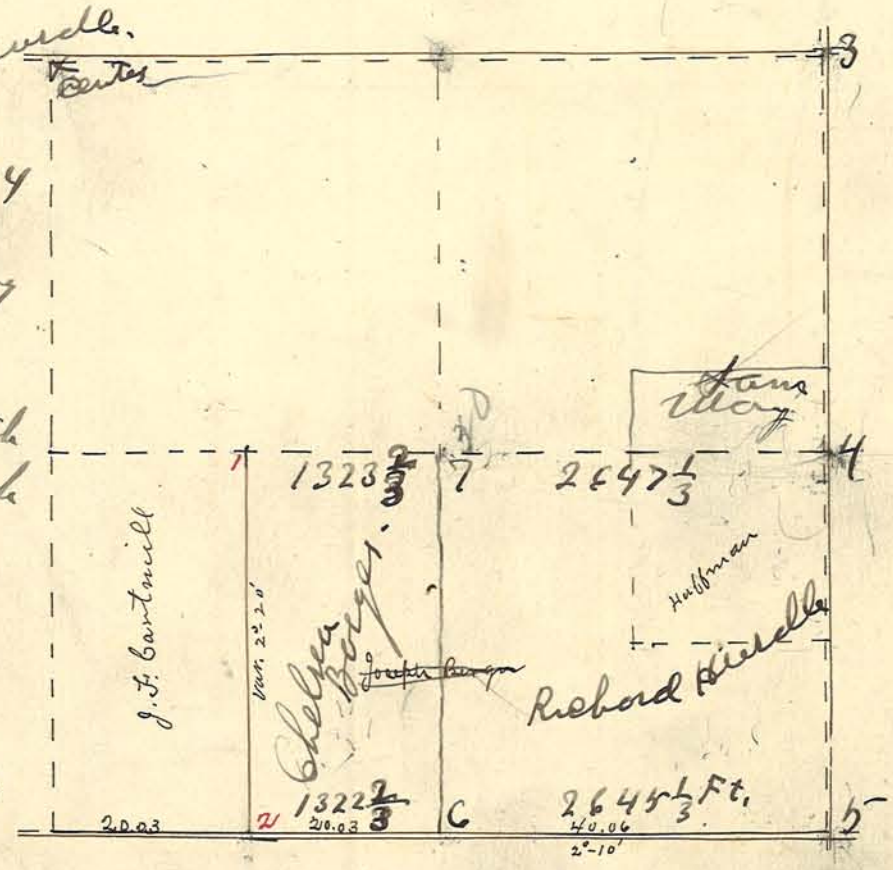

Corners.

1 Stone by Cory - Not of Record

2 Stone "W" North 26½

3 stone corner located by port and Witnesses

5 stone (small) located by Witness { see former record

4 stone (large) E. side of grade No Witness

6 stone No Witness

7 Stone 2 ft West of Port.

1 & 2 found.

Plat of Survey made at the instance of Abraham L. O'Dell of Thirty acres off of the North end of the west fractional half of the South west fractional quarter of Section Seven (7) in Township Twenty two (22) North, Range ~~Three~~ (3) West & The Plat also shows the residue of lands owned by said O'Dell in said Section 7 & also in Section 18

James Hill purchaser present & participating in Survey.

Nov. 11-1895 John W. Fewell C.S.

P. C. Varolin Deptg

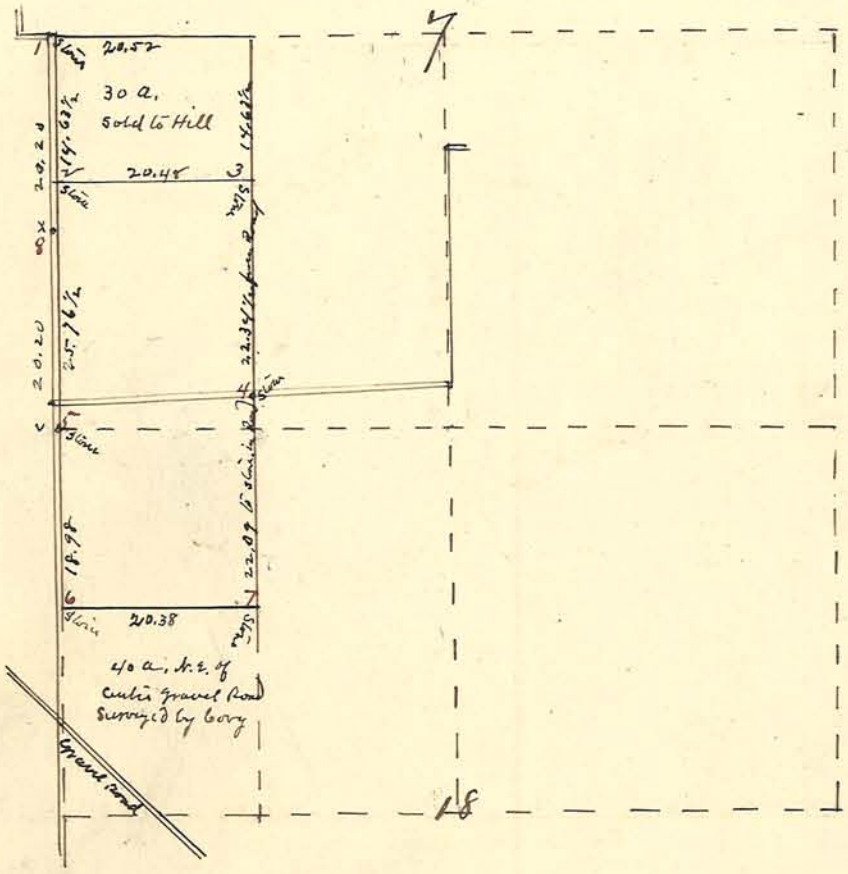

Corners -

1 Stone Set by Measure from 5 & 8
Elev 24 N 52 W 47½

2 & 3 Stones Set No. Witnesses

4 " by Turning

5 " found Section corner

6 & 7 " by Cory - No. Record

8 " found - Old Corner

Plat of Survey made at the Instance of J. D. Clarkson - A. N. Probasco present & consenting in the South East Quarter of Section Thirty five (35) in Township Twenty two (22) North, Range Six (6) West x J. D. Clarkson & A. N. Probasco Chainmen x Ernest Clarkson flagman.

April 28 - 1896 John W. Fewell C. S.

P. C. Vawter Depty

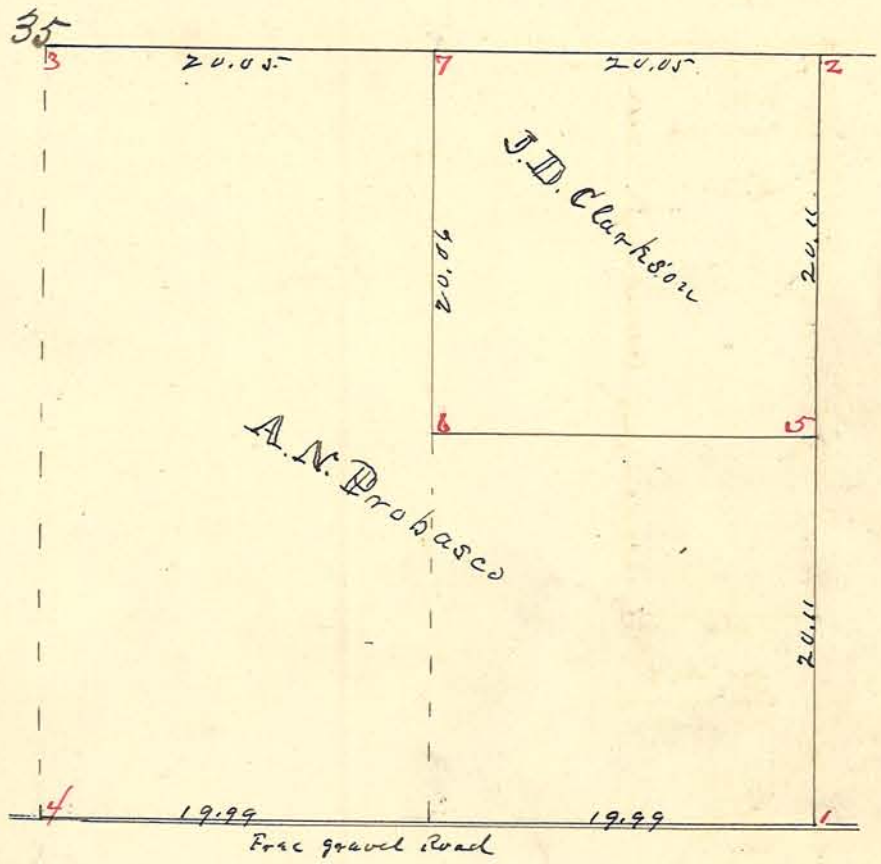

Corners.

1. 2. 3 + 4 Stones found

5. 6. + 7 Stones set - No Trees x

Plat of Survey made of a Tract of Two acres, situated in the South West Part of the South East Quarter of the North West Quarter of Section Twenty two (22) in Township Twenty Two (22) North, Range Four (4) West, said Tract being sold by John Miller to Wea Township for a School Lot, said Miller & the Township Trustee present & participating, June 4th 1896 -

John W. Fuvell Surveyor
P. C. Dawter Deply

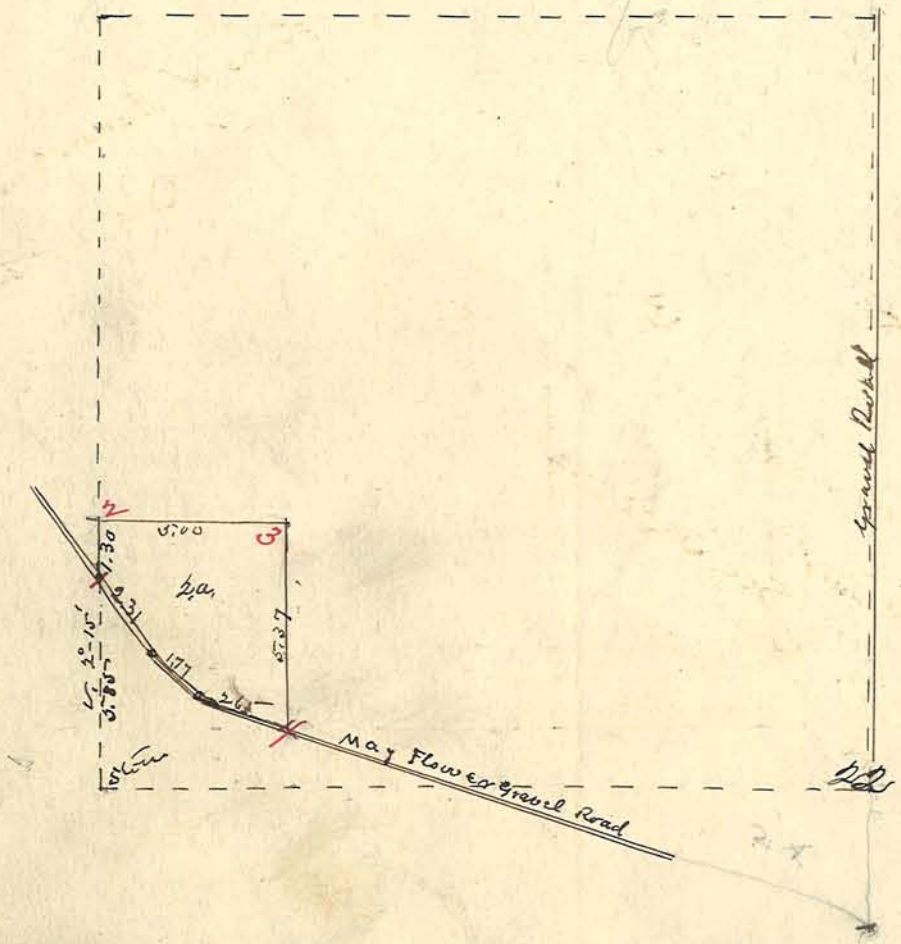

1 - In Road 585 North of S.W. Cor

2 & 3 Stones - As Witnesses

4 Stone Hickory 14 S 44½ W 42½

Course from Cor. 4 to Cor. 1. as follows

N 69¾ W 2.65
N 48 W 1.77
N 31¾ W 2.31

Plat of survey of North line of Lot 3 of Reynolds' Sub-Division of W²NW⁴ Sec. 32, 23, 4, for F. M. Milliken × Oliver Throckmorton, Chairman ×

July 4, 1896 ×

John W. Fewell, C. S.
By M. W. Miller, Dep. C. S.

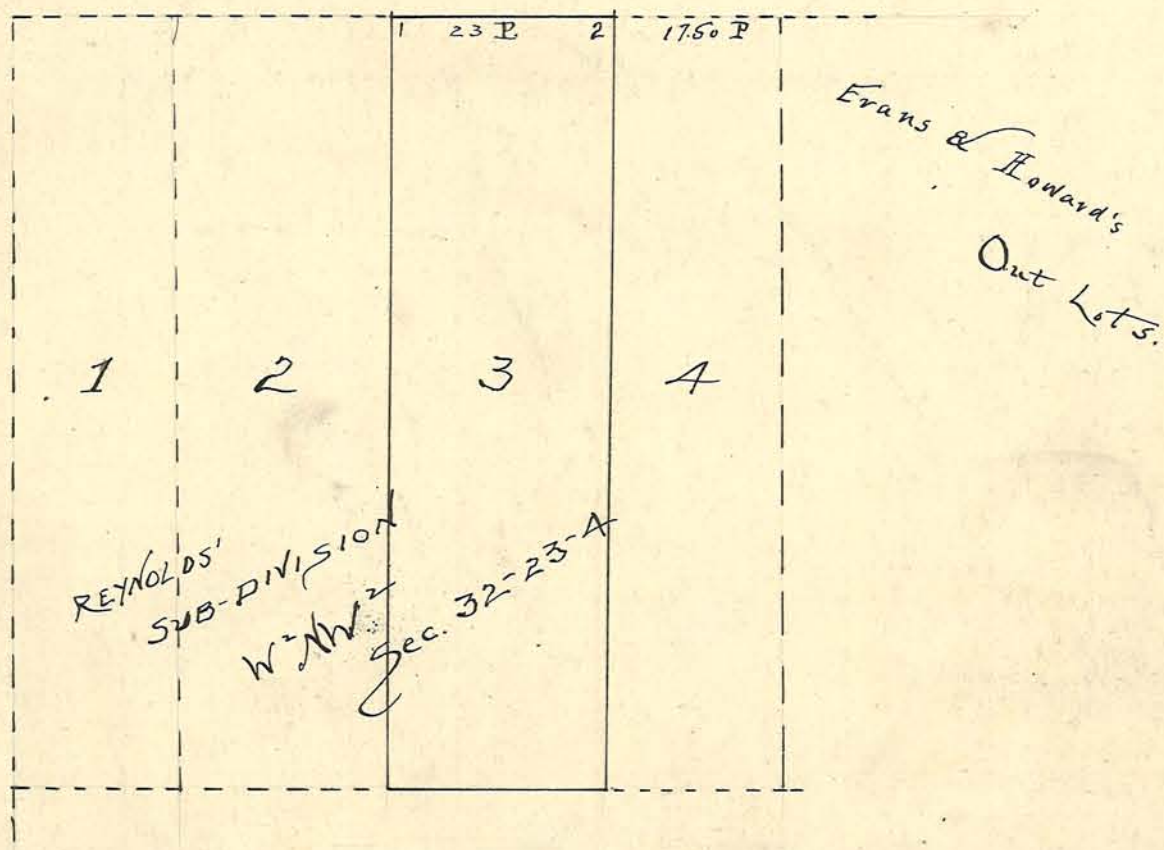

Corners:

1 – set stone marked "×" – no witness available

2 – " " " " " " "

Plat of the North half of Section Twenty Seven (27) in Township Twenty three (23) North Range Six (6) West Showing in part the subdivision of said half Section as made in the Partition of the realty belonging to the Estate of Chris Heischman, and also the Survey of the Share of Anna S. F. Binder in said Partition & Survey made at the Instance of Chris Straub Guardian, Charles Ade Sen & Charles Ade Jun. Chainmen - Chris Straub flagman

July 27 - 1896 - John W. Fewell C. S.

P. C. Vanoli Depty.



Corners

1 & 2 Stones found located

3 Roots of Original Witness North 6, Br. Oak 36 N 66¼ E 109½ New

4 Stone - Pin Oak 24 S 37¾ E 30⅔

5 " Hickory 22 N 12¾ E 80

Plat of Survey made at the Instance of Lem. Ross and for himself and Thos. Haines in the North West Quarter of Section Thirteen (13) in Township Twenty three (23) North, Range Five (5) West. Lem. Ross & Thos. Haines Chainmen.

Sept 21 - 1896. John W. Fewell C.S.

P. C. Cawter Dpty

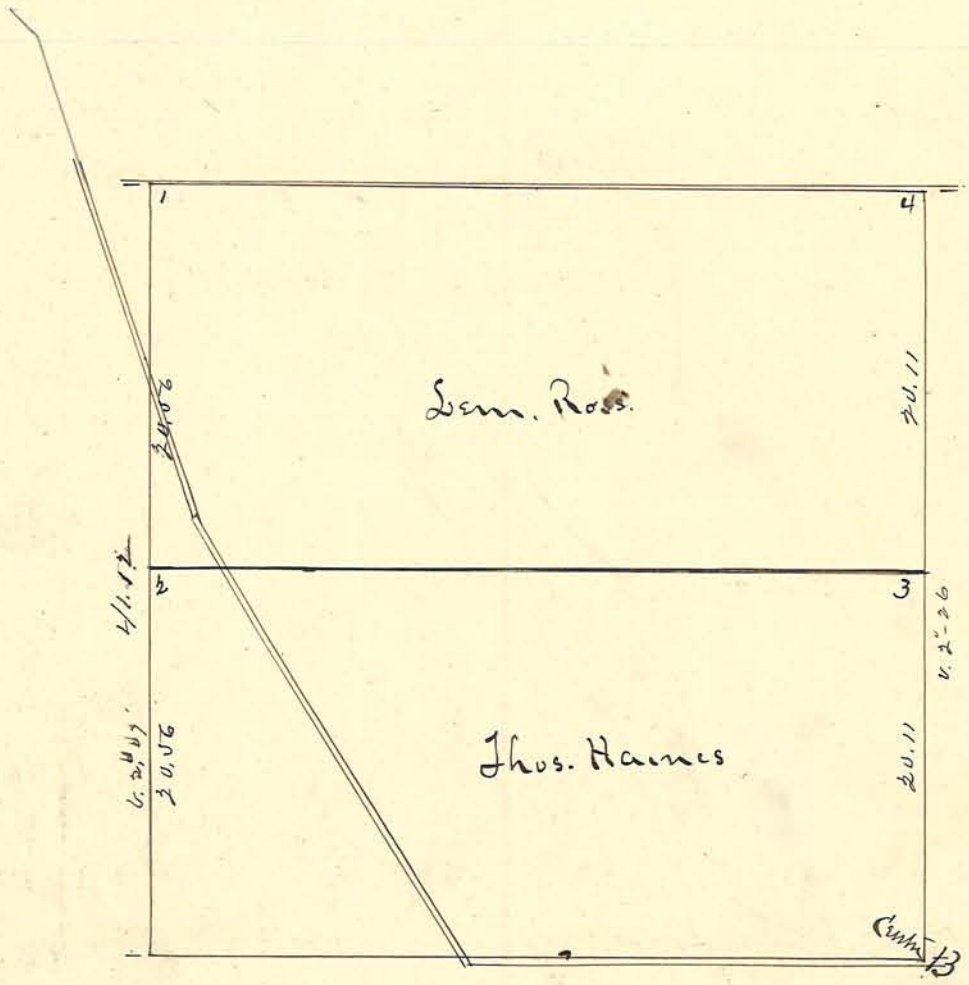

Corners.

1 Stone - Elm 10 N 80½ W 83 original - Distance now 81½

2 " - No witness made

3 " Hickory 12 S 79½ W 4½

4 " B. Walnut 12 S 52¼ W 97
Rock "W" South 30⅓

Plat of survey made at the instance of Harry Sutton in the South West Quarter of Section Thirteen (13) in Township Twenty four (24) Range six (6) West.
Job. H Vannatta & J. G. Vannatta as Agent of M. E. Vannatta present & consenting.
At corner to 2 I found a stone about 12 inches west & as much north of the middle point of the line, but as it had evidently been placed for the corner I so recognized it & set witness stone. Ira A. Shotts & Geo. Lowman Chainmen.

Sept. 28 - 1896 John W. Furwell C.S.
P. C. Vacoter Depty



Corners:

1, 2 & 4 stones found
At 2 set stone "W" south 30 1/3

3, 5 & 6 stones set

To Whom It May Concern:

I hereby constitute and appoint Charles W. Piper, of Tippecanoe County, State of Indiana, to be my true and lawful Deputy as Surveyor of said Tippecanoe County, to the extent and as provided for in the statutes of the State of Indiana.

In Witness Whereof, I have hereunto set my hand and affixed my official seal on this the 18th day of November, A.D. 1896.

Melville W. Miller,
Surveyor Tippecanoe County.

The State of Indiana, }
County of Tippecanoe, } ss:

I do solemnly swear that I will support the Constitution of the United States and the Constitution of the State of Indiana, and that I will faithfully and impartially discharge the duties of Deputy Surveyor of said County to the best of my ability and skill. So help me God.

Charles W. Piper

Subscribed and sworn to before me this 18th day of November, A.D. 1896.

Melville W. Miller,
County Surveyor.

SURVEYOR'S SEAL TIPPECANOE COUNTY, IND. E W S

Survey made at the instance of John Rozwarski et al. of "ten acres, more or less" off North end West Half NE Quarter Section 8, Township 22, North, Range 4, West, showing ground owned by said Rozwarski, Louis Brown, owner of adjacent land on the South of said ten acres, being present and consenting to line run between his land and that of Rozwarski x

Charles W. Pope, Chainman x

March 8, 1897 x

Melville W. Hyde, C. S.



Corners:

1 - stone set -
WO 36 S 83° W 61½ ft

2 - stone set -
No witnesses available x

Survey made at the instance of Nancy E. Byers et al of the South line of the N.W. 1/4 - N.E. 1/4 Sec. 8 - T-21 N - R-5 W.

Chainmen :- Wm Wray and Charles W. Pifer.

Parties interested, present and consenting.

December 15th 1896

Melville W. Miller
County Surveyor.

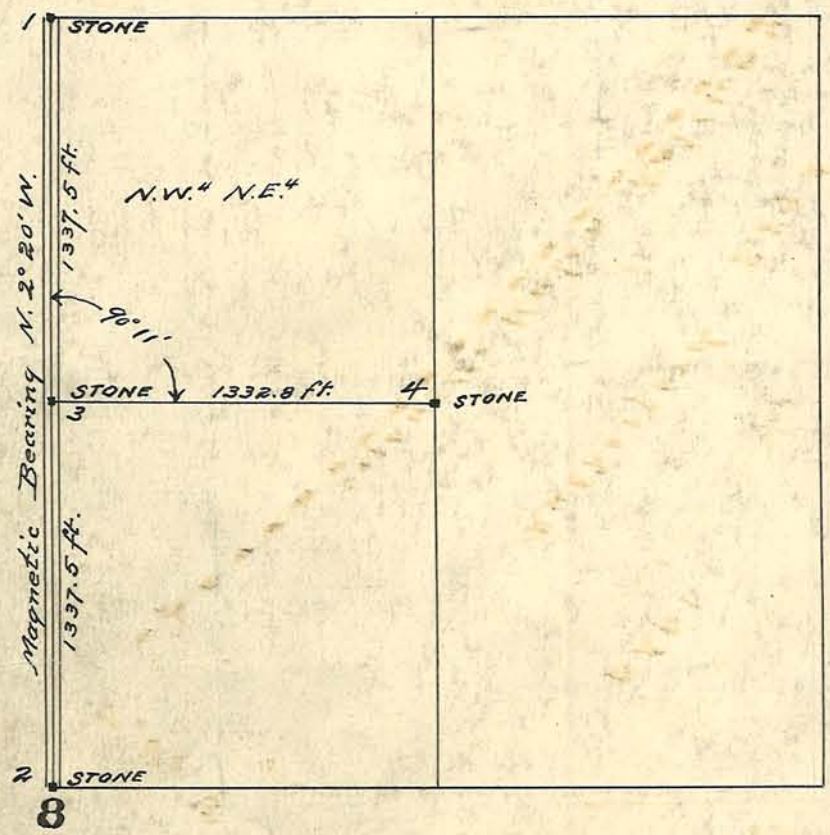

1 - Stone found located
2 - Stone found located
3 - Stone Set - Locust 12 - N 74° 19' W. 20 ft.
4 - Stone Set - Cottonwood 9 - N 7° 0' W 237 ft.

Plat of survey made at instance of Rutherford and Ermel of a part of NE Qr. Sec. 33, Twp. 23, N., R. 4, W.
Chainmen: Charles W. Piper and Ralph Downing
March 11, 1897. Melville W. Miller, C. E.

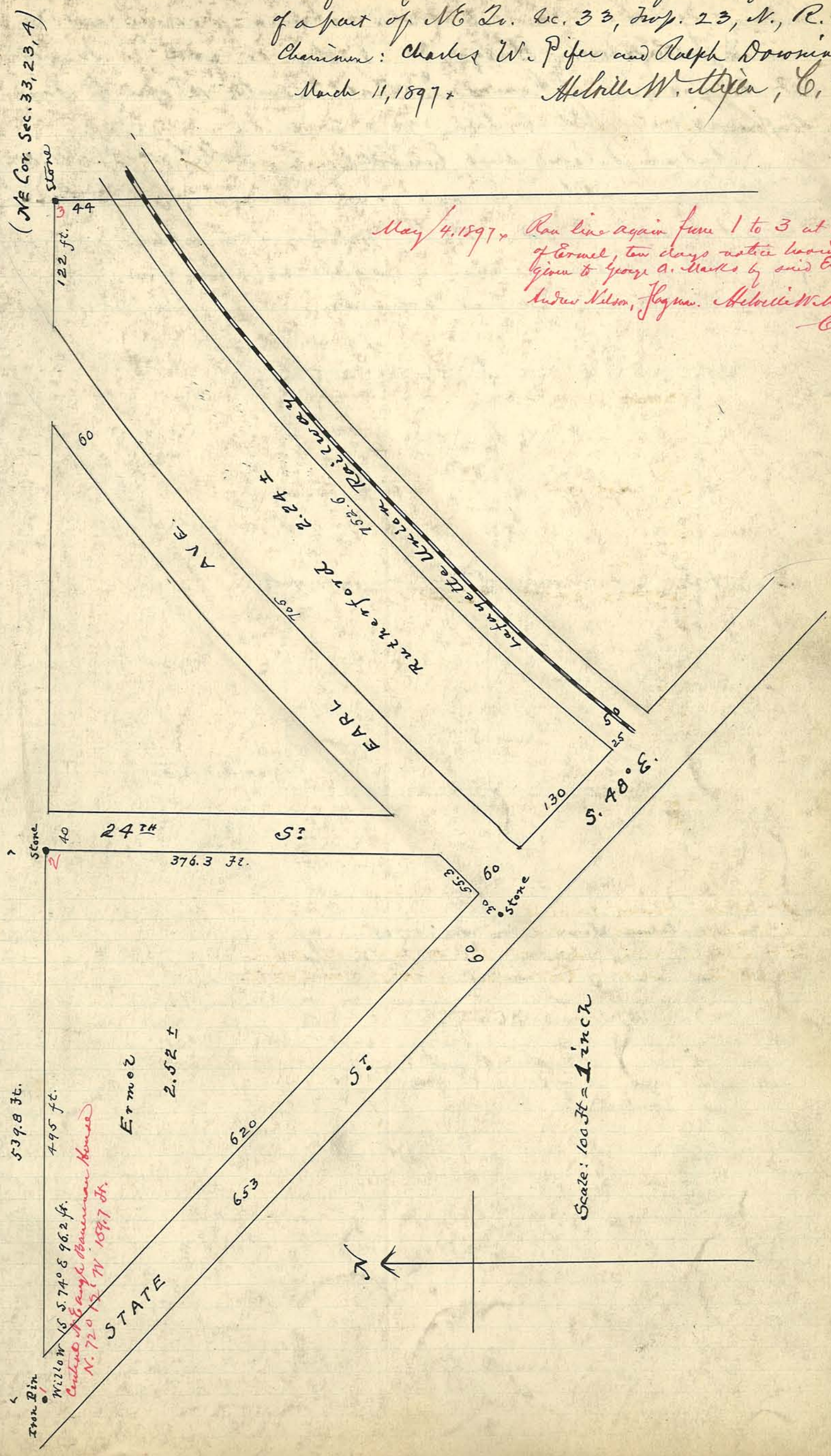

Survey of road 30 feet wide between Secs. 14 and 15, Township 24, North, Range 3, West, one mile in length, at the instance of James D. Ball, Trustee Washington Township. Done March 13, 1897.

Andrew Nelson, Mert Emerick, Chainmen.

Melville W. Miller, C. S.

August 23-1905 - At the Instance of Walter Ball I Subdivided the W½ of the N.W¼ of Sec. 14 & located Corners 4, 5 & 6 as shown on Plat below — Gurley & — Lehman Chainmen — P.C. Vawter Dep. C.S.

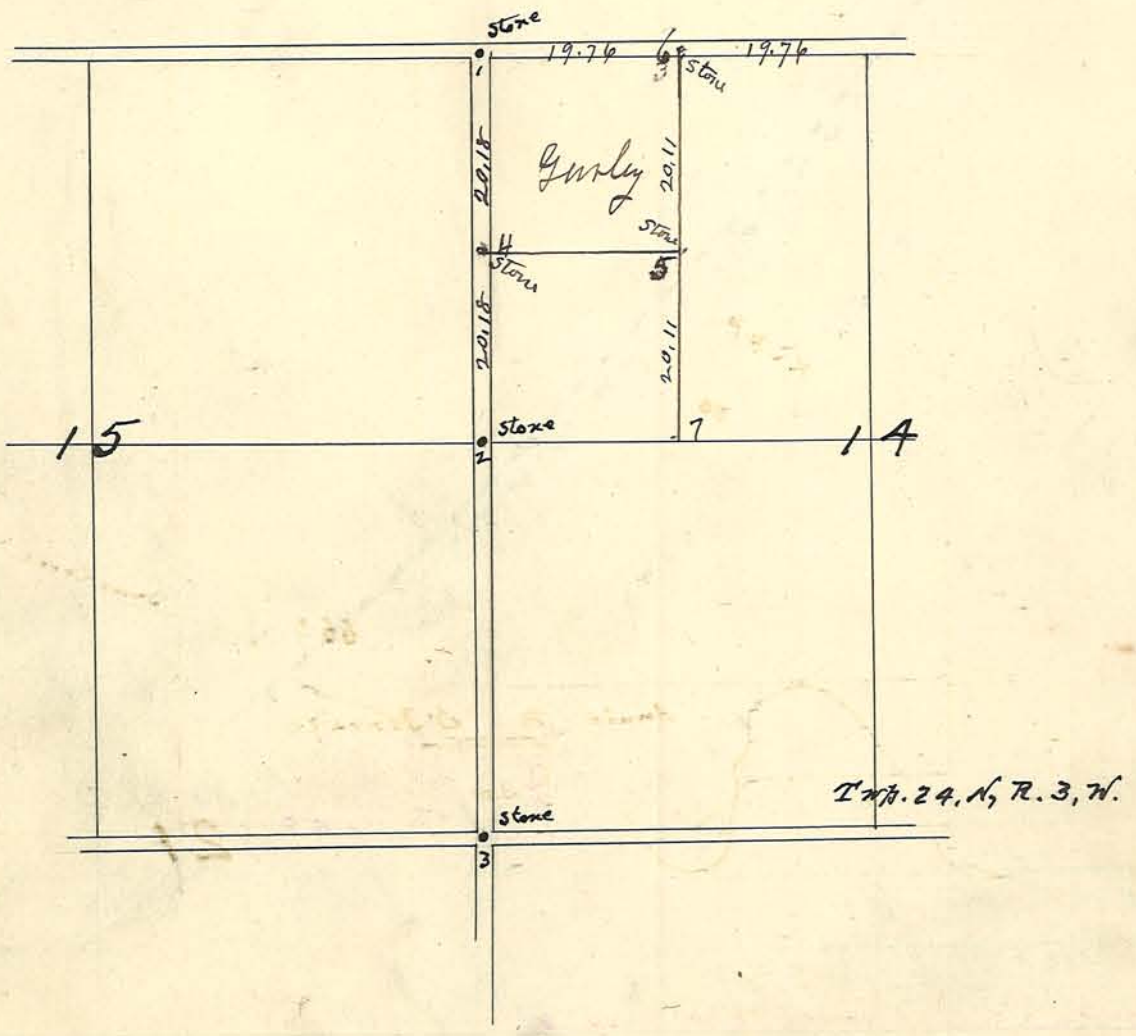

1 Found stone - and witnesses

2 " " and witness

3 " " NO "

4 Set "

5 " " Cherry 18 South 17 } no blaze

6 " " Sugar 12 " 43 }

7 found "

Plat of survey made at the instance of Annie B. O'Ferrall, per J. C. Brockenbrough, Agent, of 66 acres ±, in the North-west quarter of Sec. 21, Twp. 24, N., R. 3, W.

Done March 19 and 22, 1897.

J. C. McKee, Andrew Nelson, Chainmen,

Melville W. Miller, C. S.

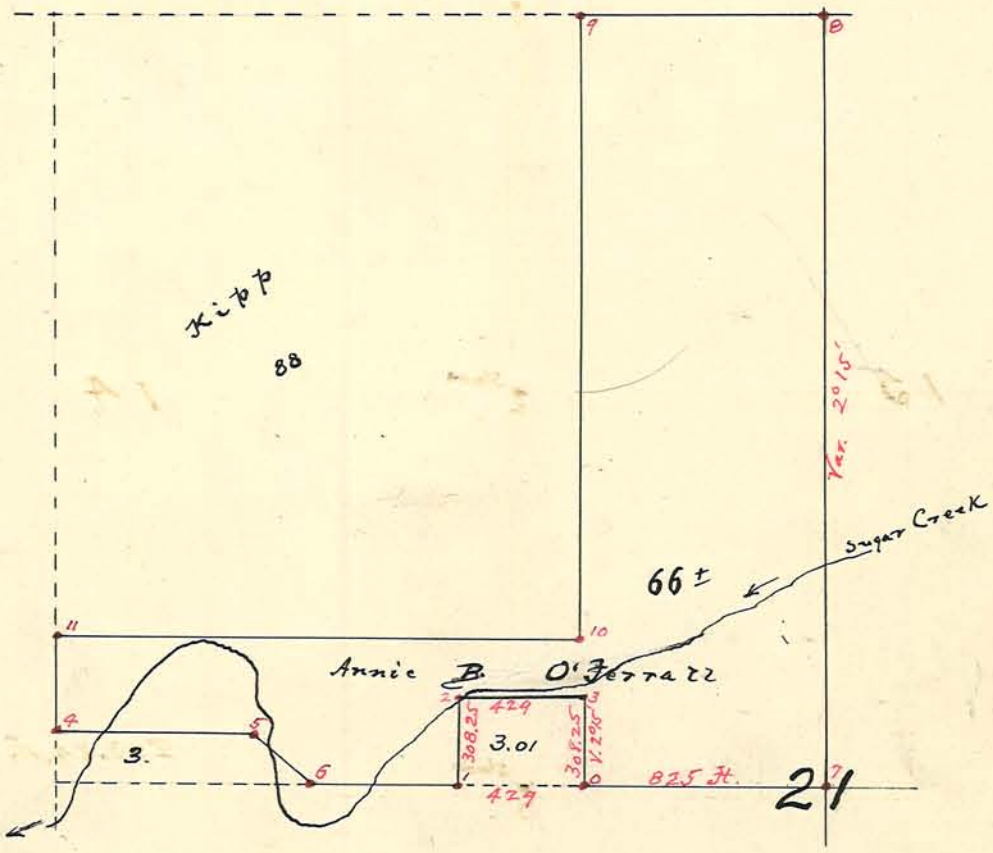

Corners: 7 Found stone - Oak 36 S 1° E 29.0¼ ft.

0 Set stone - no witness available.

3 " " on Creek Bank

Willow 24 S 3° E 29.2 ft.

" 24 S 40° W 19.6 ft.

2 Set stone 15 ft. S. of Corner - stake in Creek at corner.

From corner - Sycamore 18 S 41 ft.

1 Set stone - J.O. 18 S 18⅔ ft.

6 Found stone and old witness - R.O. ~~stump~~ 18 S 81° W 18 links.

5 Found stone and old witness - Oak stump - S 7½ E 21 links

New wit: R.O. 28" S 70 E 41.1 ft.

Lime 14 N 40 E 54.5 "

4 Found stone - and witnesses -

Elm (down) S 41 E 26 links

Hickory (standing) S 58 W 33 links

11 No stone - no witness.

Set stone Hick 6 N 50 E 5 ft.

WO 24 N 47 E 10.3 ft.

10 Found stone and one witness: Syc. stump. S 66¼ E 25 links

New wit: W. Elm 36 S 66¼ E 56.5 ft.

9 No stone found -

Set stone - N Elm 12 N 45 E 16.5 ft.

8 Found stone - and wit: Hick 28 S 25 E 54 links (35.64 ft.)

Plat of survey made April 12, 1897, at instance of Sarah Huff of 4 acres in NW¼ Sec. 9, 23, 4, parties interested present and consenting.

Frank Higman, }
Andrew Nelson, } Chairman

Melville W. Miller, C. L.

May 25, 1897. Ran line between Corners 6 and 7; parties interested present and consenting.

Andrew Nelson, Chairman.

Melville W. Miller, C. L.

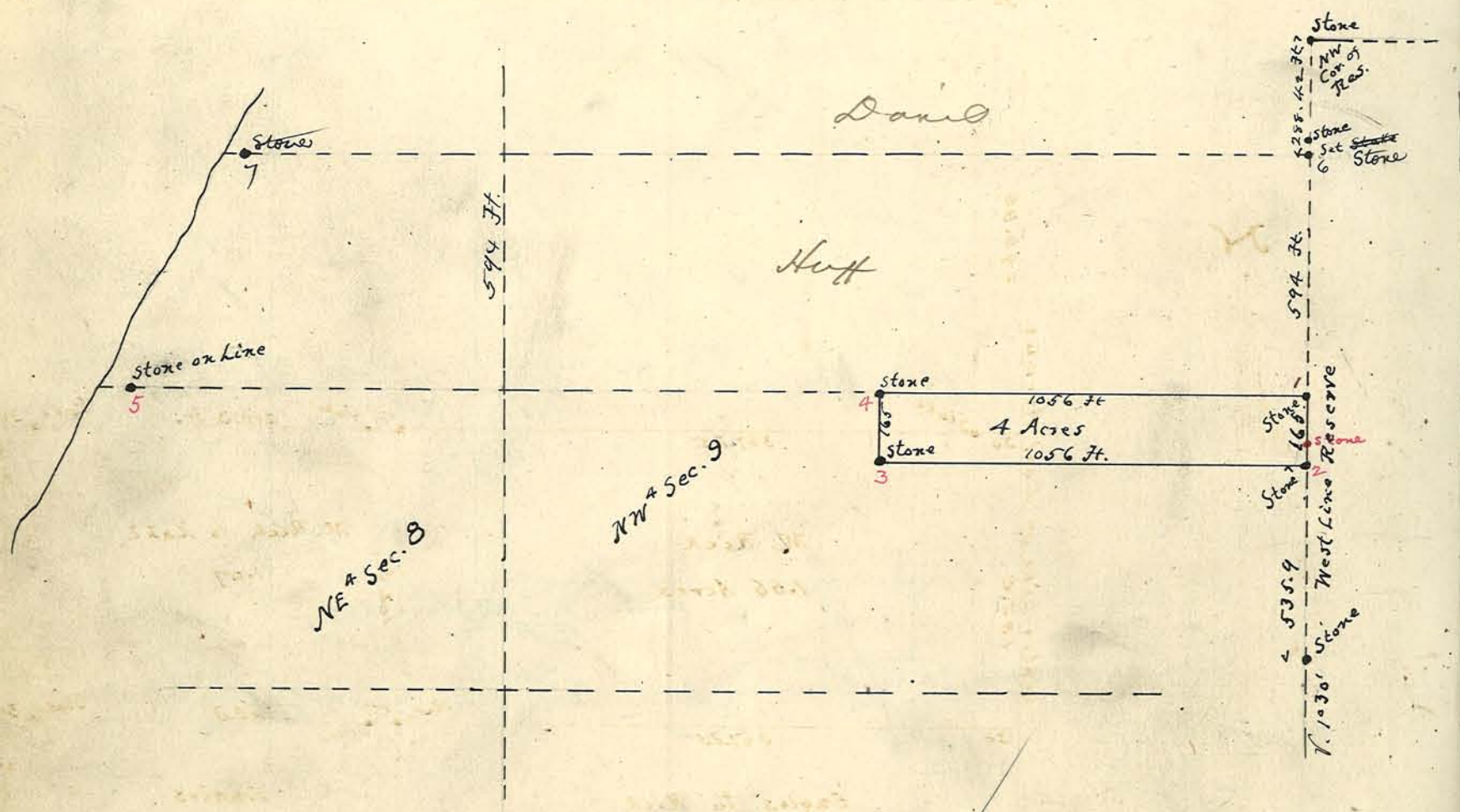

1 Set stone – Cherry 3 N 68° 17' W 12 ft.
2 " " – Stone under SW Cor Crib N 19° 8' W 25 ft.
Spire Old Peoples Bldg. Soldiers Home Grds – bears N 23° 30' W.
3 " " no witness
4 " " Spire as above – N. 14° 38' W.
NW Angle Huff's House S. 70° 17' E.
5 " " on line about 30 ft. E. of Bank of River.
No witness.
6 " " { " " available;
~~7 " "~~ { Large Rock East 30"
7 set stone on bank of river

Plat of Survey made April 15, 1897, at the instance of M. Rick et al. in the E½ E½ SW¼ Sec. 22, 23, 4, parties interested present and consenting.
Chainman, Andrew Nelson.

Alfred M. Miller, C. S.

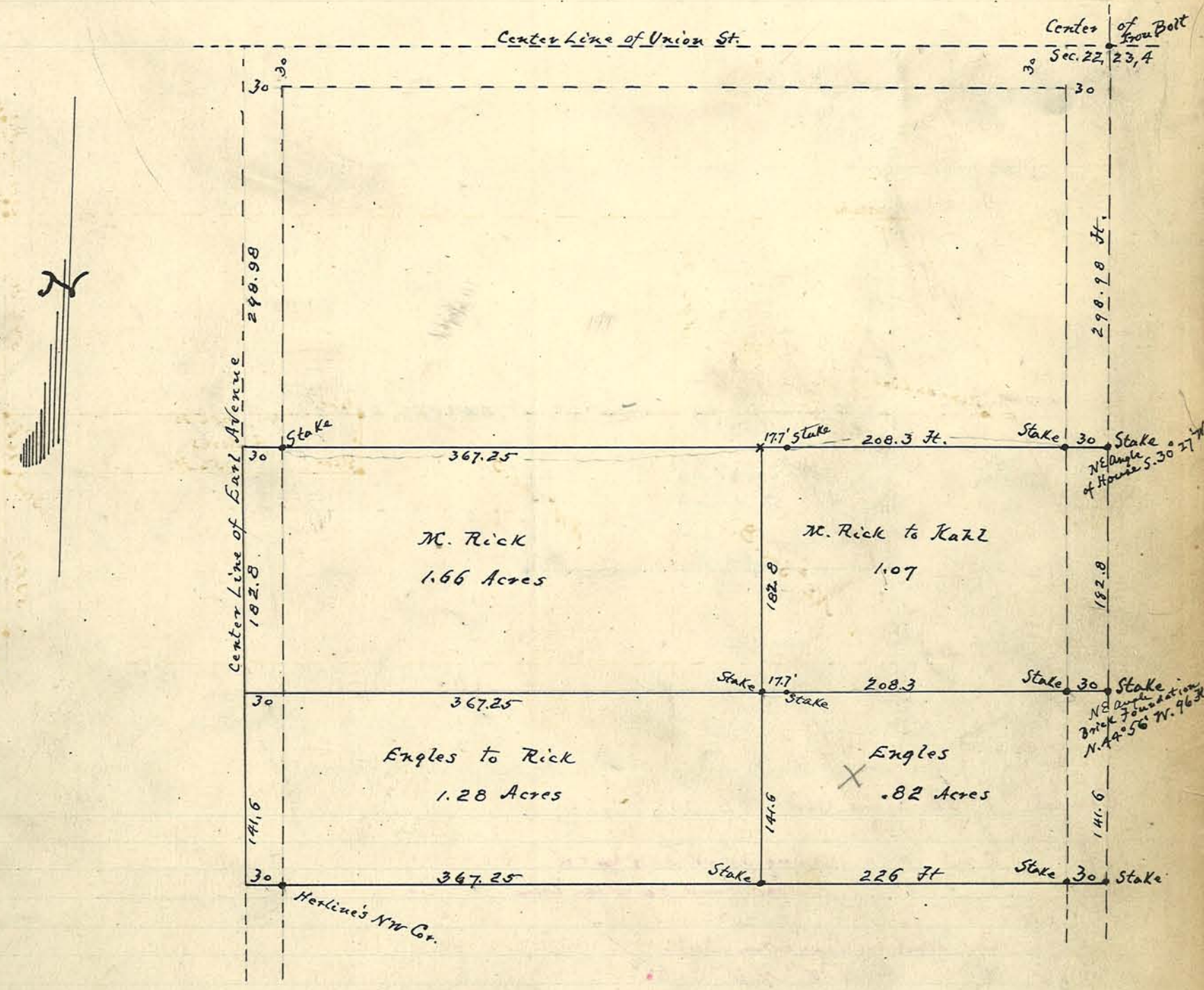

17.7
208.3
30.
256.0

Plat of Survey made April 30, 1897, for Chloe Winston Morris, in the East Half of the Southwest Quarter of Section 28, 22, 5 & Ex parte &
Andrew Nelson, Chairman & Melville W. Miller C.S.

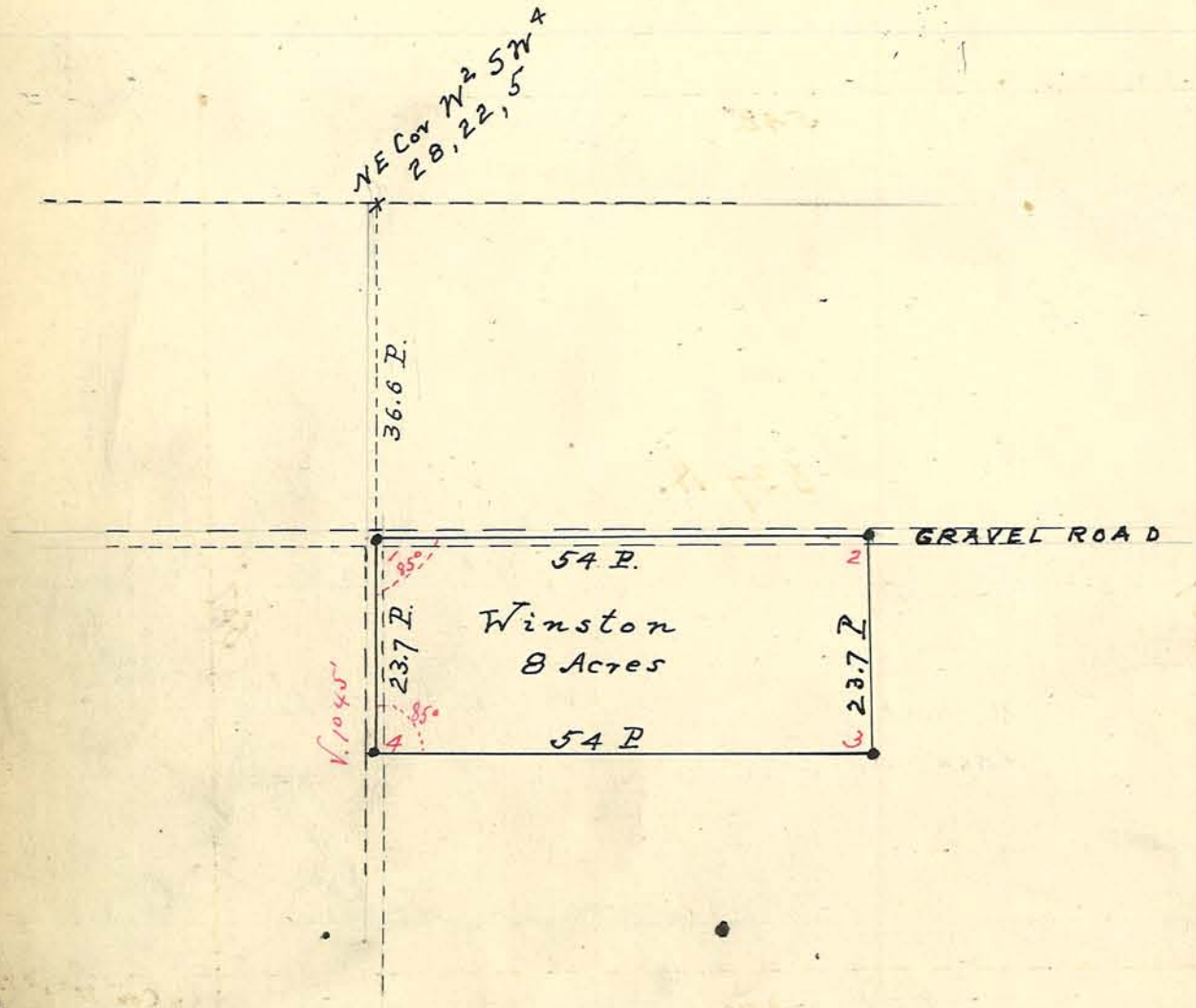

Corners: 1 Set stone, Ash 18 S 38° E 41.8'

2 " " , Sug 30 N 3° W 43.8'
Stone found 38' S. on line

3 Nail in Linn Tree 30" –
Stone "W" N 10° E 62"

4 Set stone – NE angle Barn N. 63° 20' W 52'

Plat of Survey for Lene Stryk, made May 1, 1897, in the W² NW⁴ Sec. 24, 23, 5 &
Andrew Nelson, Chairman & Melville W. Miller, C.S.



Corners: 1 Iron Bolt - W. Ch. 7 N on line 96.5'

2. " - SW angle front line house - N. 42°10' E 60.7'
Apple 15 N 67°18' E 96'

3 Stone - Hick 18 S 60°50' W 71'

4 " - But - S on line 92'

Nov. 20. 1900 Relocated corners on above tract and measured off 289' on the North End making 10 A. in the tract.
Found 3 & 4 had been placed 100' too far north.
Work done for Ball & Bell both present and consenting

Plat of Survey made May 3, 1897, for Mary E. Newton, in the NE Quarter Sec. 19, 21, 4 +
Andrew Nelson,
John Bolton, Chairman

Melville W. Miller, C.S.

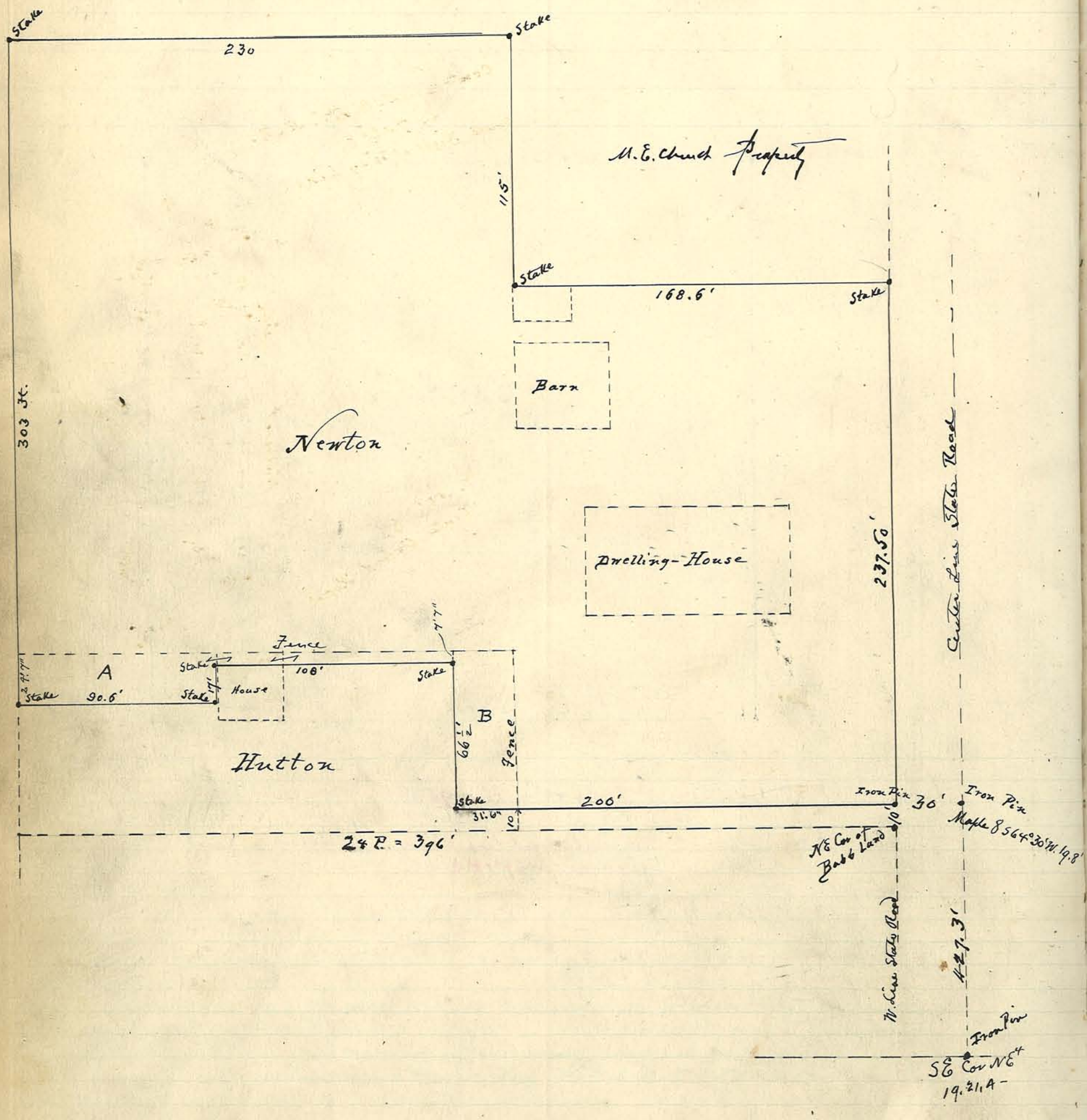

Plat of Survey made May 15, 1897, for Mary Wiles, of Lots 2, 3, 4 and 5, of J. Moore's Addn to Montmorency, being part of Nfo² NWfo⁴ 6, 23, 5 × Parties interested both present and Consenting ×

Andrew Nelson, Chairman ×

A. Neville W. Miller, H.S.

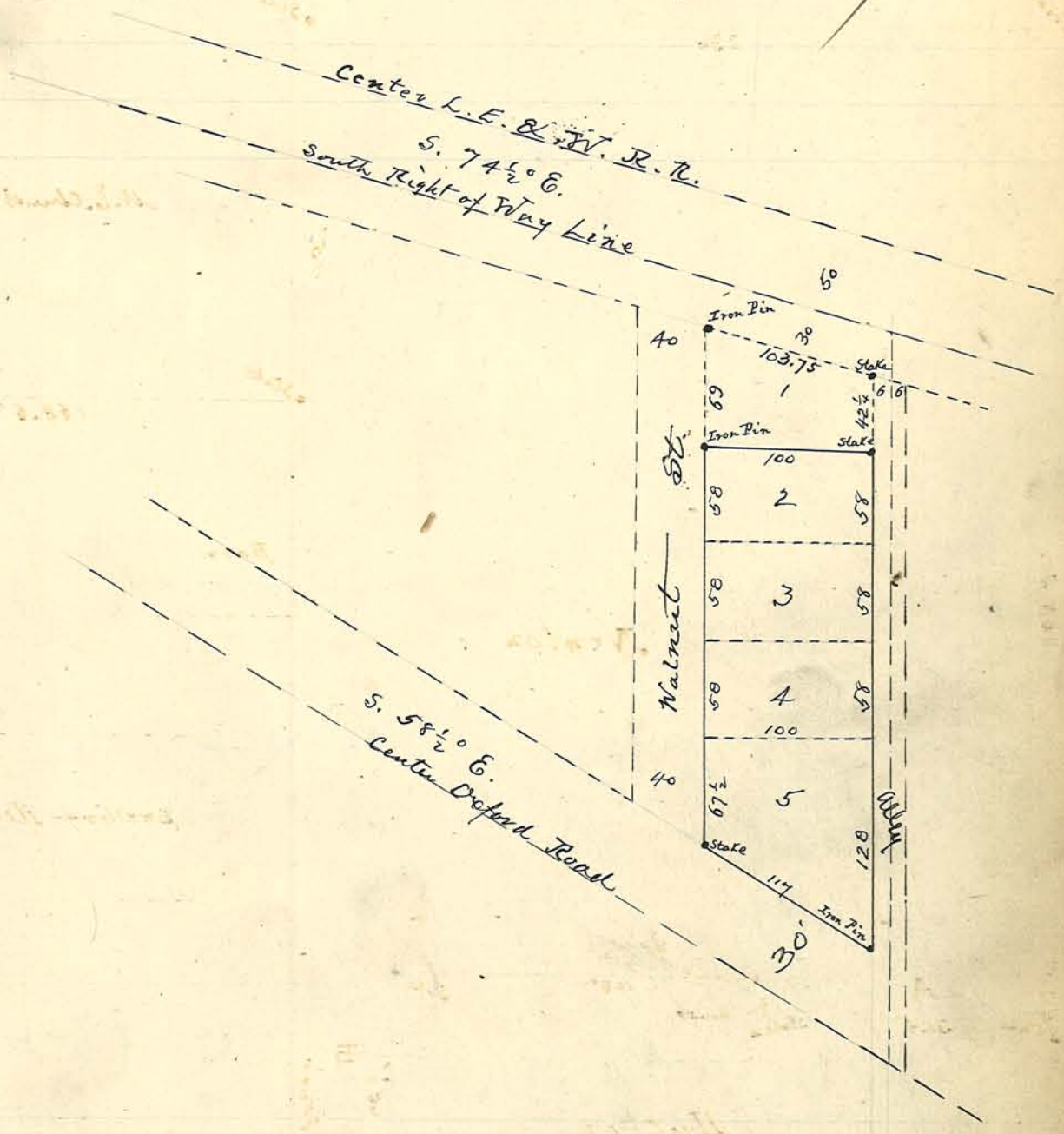

Plat of Survey made May 15, 1897, at instance of Chas. Mertz for Meier, as shown below.
Andrew Nelson, Chainman.
Melville W. Miller, C.S.

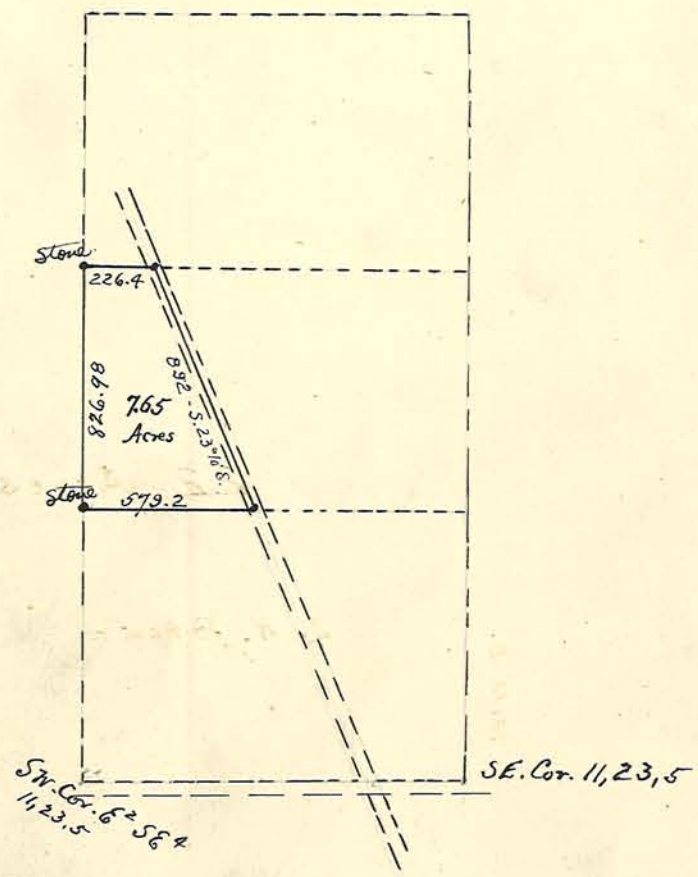

Plat of Survey made at the instance of Joseph Johnson in the NE¼ Sec. 5, 21, 3, being the South line of a 22 acre tract owned by L. Fortune Brown, as shown below. All parties interested present and consenting. Done May 17, 1897.

Andrew Nelson,
Asbury Allen, } Chainmen.

Melville W. Miller, C. S.

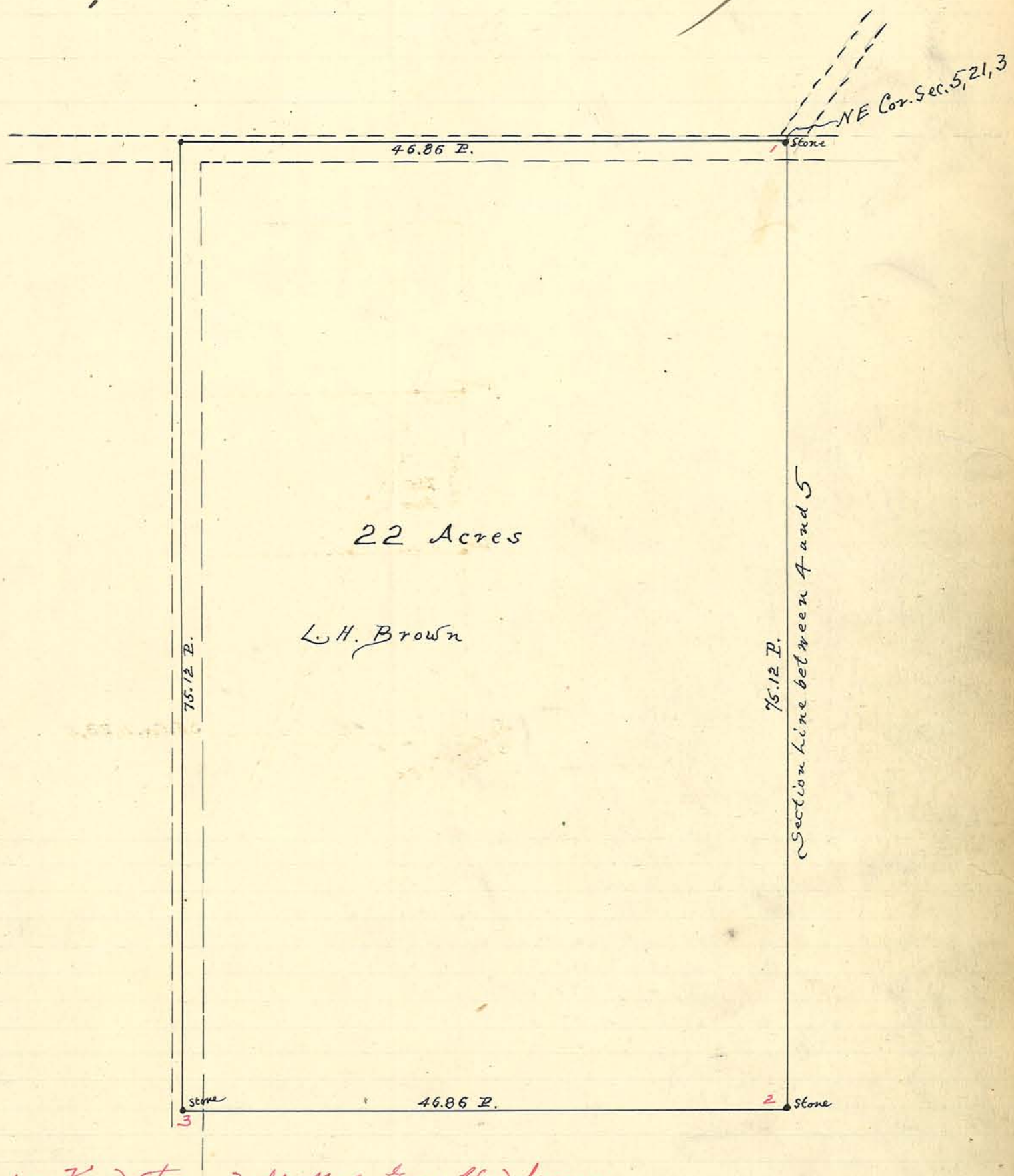

Corners: 1 - Found Stone - 30 ft. N. of Grave Yard fence.

2 - Stone set on Sec. line 20' N. of Stone at Cor. 4 Sec. 4 - D. 87 -
Stone is also 10.2' SW of B.W. Wit. Tree 12 N. 20¼ E 41 L. from sd Cor. 4.

3 - Stone set -
Hick 24 N. 19° 44' E. - 79.6'
Stone "W" S.W. 4.8'

Subdivision of N² W² NW⁴ 33, 23, 4, at instance of Wagstaff et al. Done this 19th of May, 1897.

Andrew Nelson, Chmn.

A. Neville W. Miller, C. S.

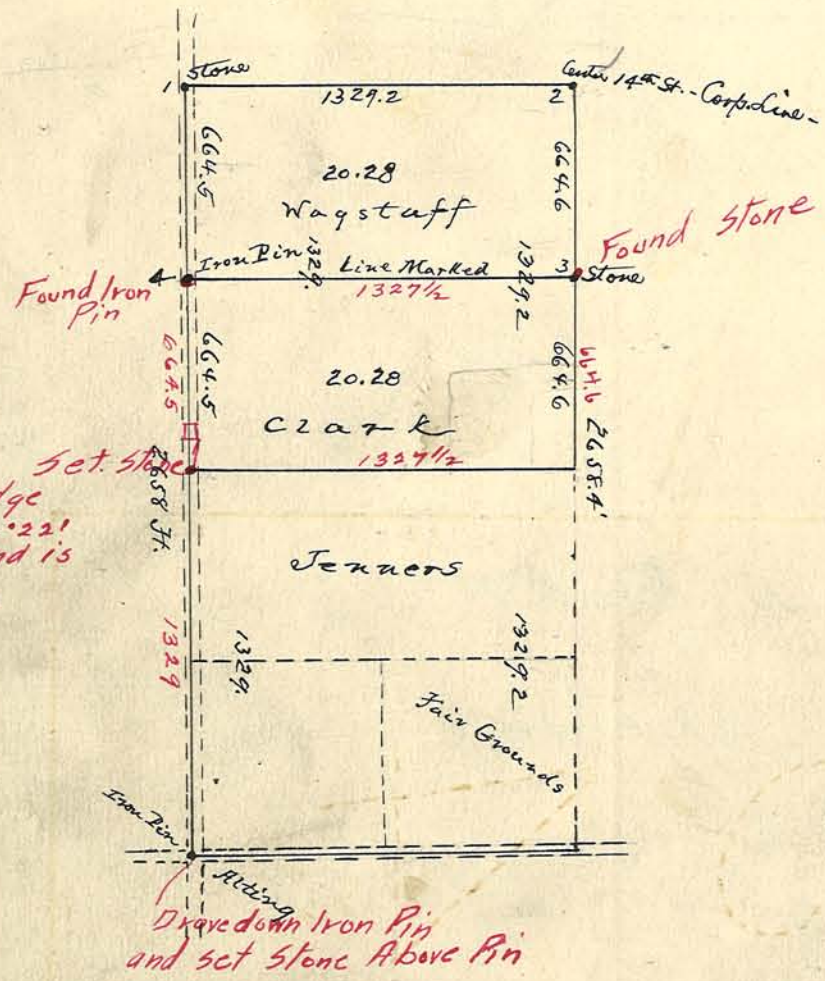

Made Survey at instance of J. D. Barton 2/23/15 found and set stones as noted

H. F. Kessener
County Surveyor

Iron Rail at SE cor of Bridge makes an angle of 12°22' with ℄ of 9th St. and is 72.1 ft. from Stone Mag. Br. N 11½°E

Corners:

1. Stone found
2. Intersection Corp. Line and Center Line 14th St.
3. Stone set marked "x"
4. Iron Bolt set -
   Sug 15 S 35° 47' W 47'
   WO 15 S 39° 58' W 38'

Plat of Mary's Sub-Division of Lots 13 and 14 of the Northern Sub-Division of Chauncey, as platted and recorded in Deed Record No. 57, at page 147, of Tippecanoe County, Indiana. Done this 19th day of May, 1897. Andrew Nelson, Chainman and Flagman. Melville N. Miller, C.E.

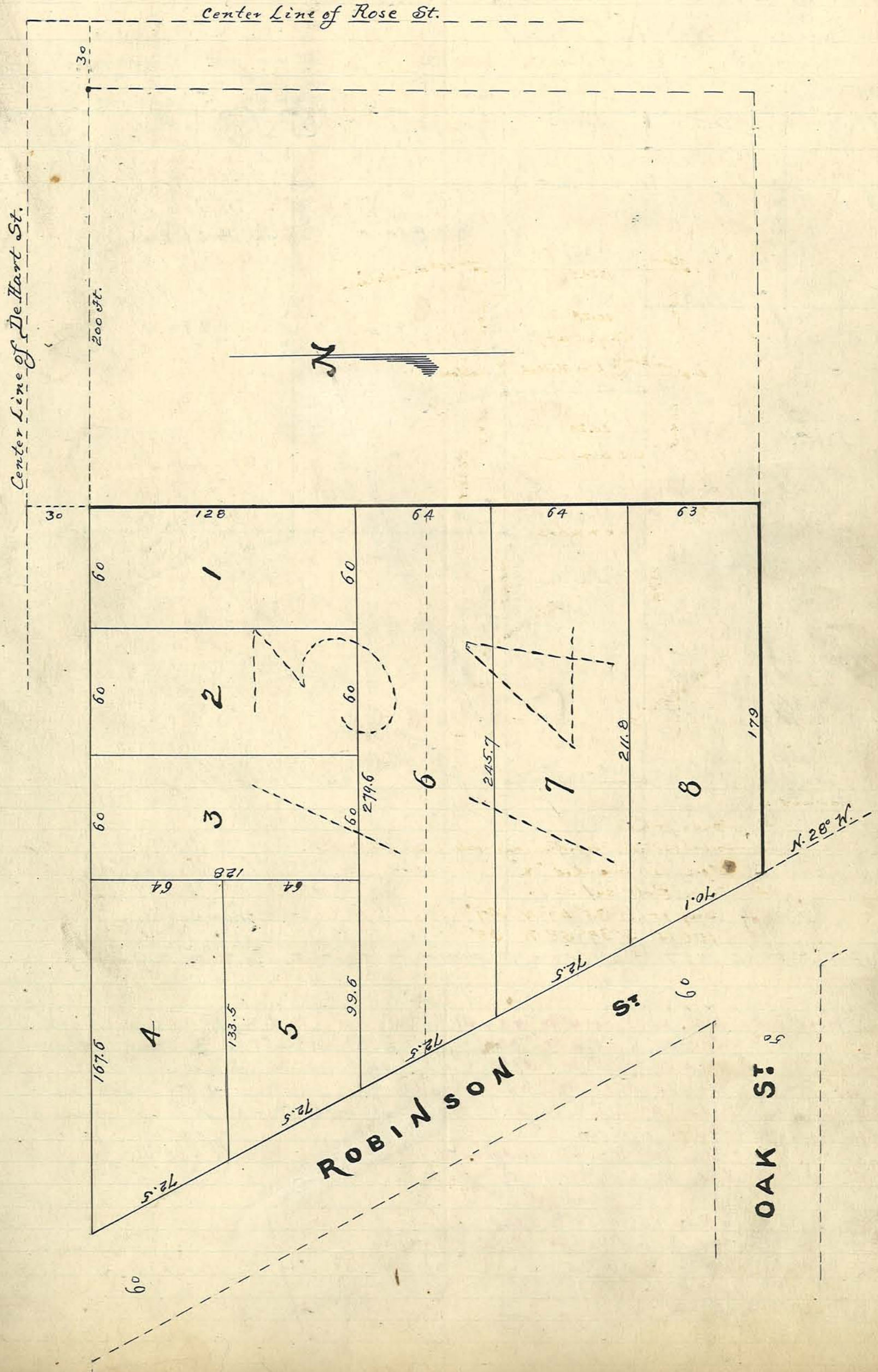

Plat of Survey in SE¼ Sec. 4, 21, 3, made May 18, 26, and 27, 1897, at instance of G.W. Bowen, all parties interested having had 10 days notice in writing.

Joseph Johnson, } Chainmen.
Andrew Nelson, }

Melville W. Miller,
C. S.

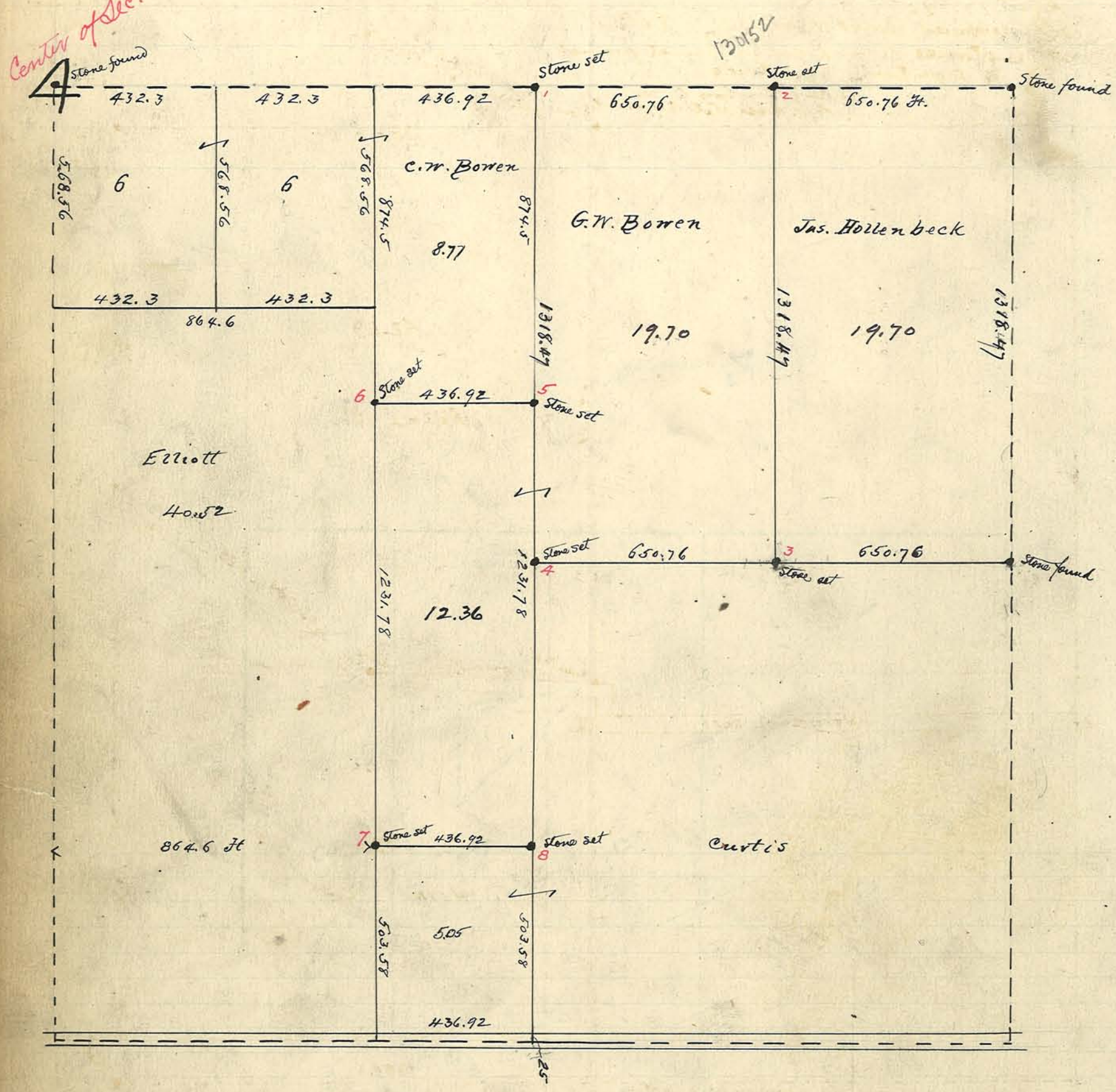

1 Stone set – Hick 30 N. 35° 4' W 43.4 ft.
W.O. 36 S. 53° 3' W. 33.2'
2 " Oak 27 N. 85° W 5 ft.
" 48 N. 83° 49' E 37.5'
3 " Stone "W" N. on line 18.1'
4 " W.O. 12 W. on line 2'
Stone "W" S. on line (nearly) 53.8'
5 " Hick 15 S. 53° 30' W. 51.9'
" 8 S. 86° 40' W 28.8'
6 " W.O. 12 S. 19° 50' E 4.5'
" 20 S. 7° 20' W 27.4'
7 " Syc 18 N 1° W 30'
Gray Rd 6 N 11½ W 3.6'
8 " Stone "W" N. on line 11 ft.

Set No 3 in above plat
E. M. Platt & Jacob Youndt
acting as chainmen.
A. G. Arnold
March 19, 1907. Co. Surv.

877
1920
1236
3.05
35.88
40
75.88

Ex parte survey of tract north of Peters Mill Road in the E2 SW4 Sec. 14, 23, 4, June 9 and 10, 1897.
Andrew Nelson, Chmn.
H. Willis W. Miller, C. S.

May 1902 set Stones 1 & 2 Set at instance of Mr Ehrly
M W Miller C. S. O N Benson Jr

April 27. 1923
Measured tract marked A below at instance of — Bertha and found it to contain 30.8 Acres
E. C. Whitney C. S.
A. G. Arnold Assistant

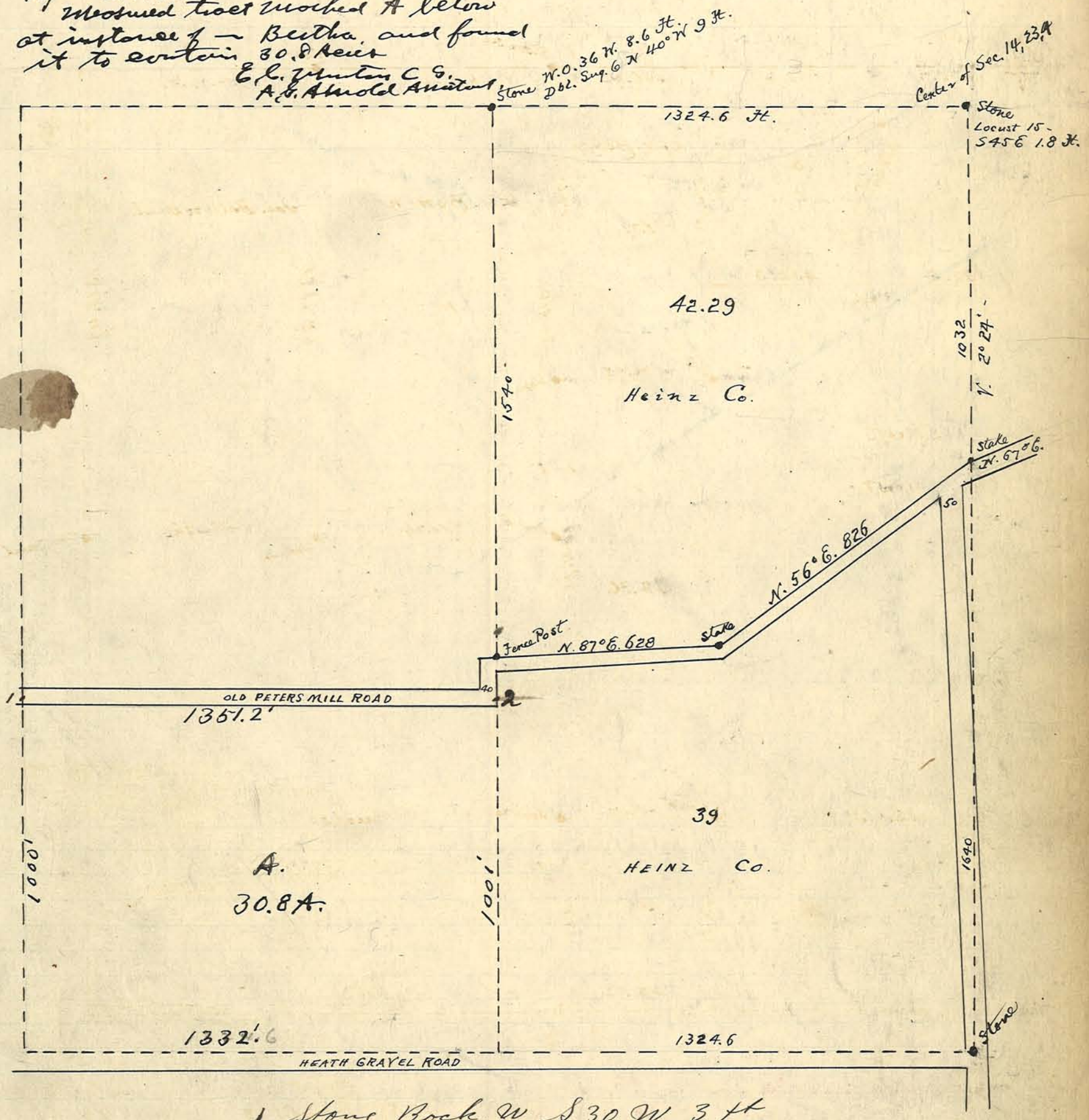

1 Stone Rock. W S 30 W 3 ft
2 " R O S 61 1/4 W 48.6

Plat of Survey made for E. Brady et al. in the SW4 Sec. 11, 22, 4, Wea Township &

Andrew Nelson, E. Brady, } Chumen &

June 11, 1897

Melville W. Miller, C. S.

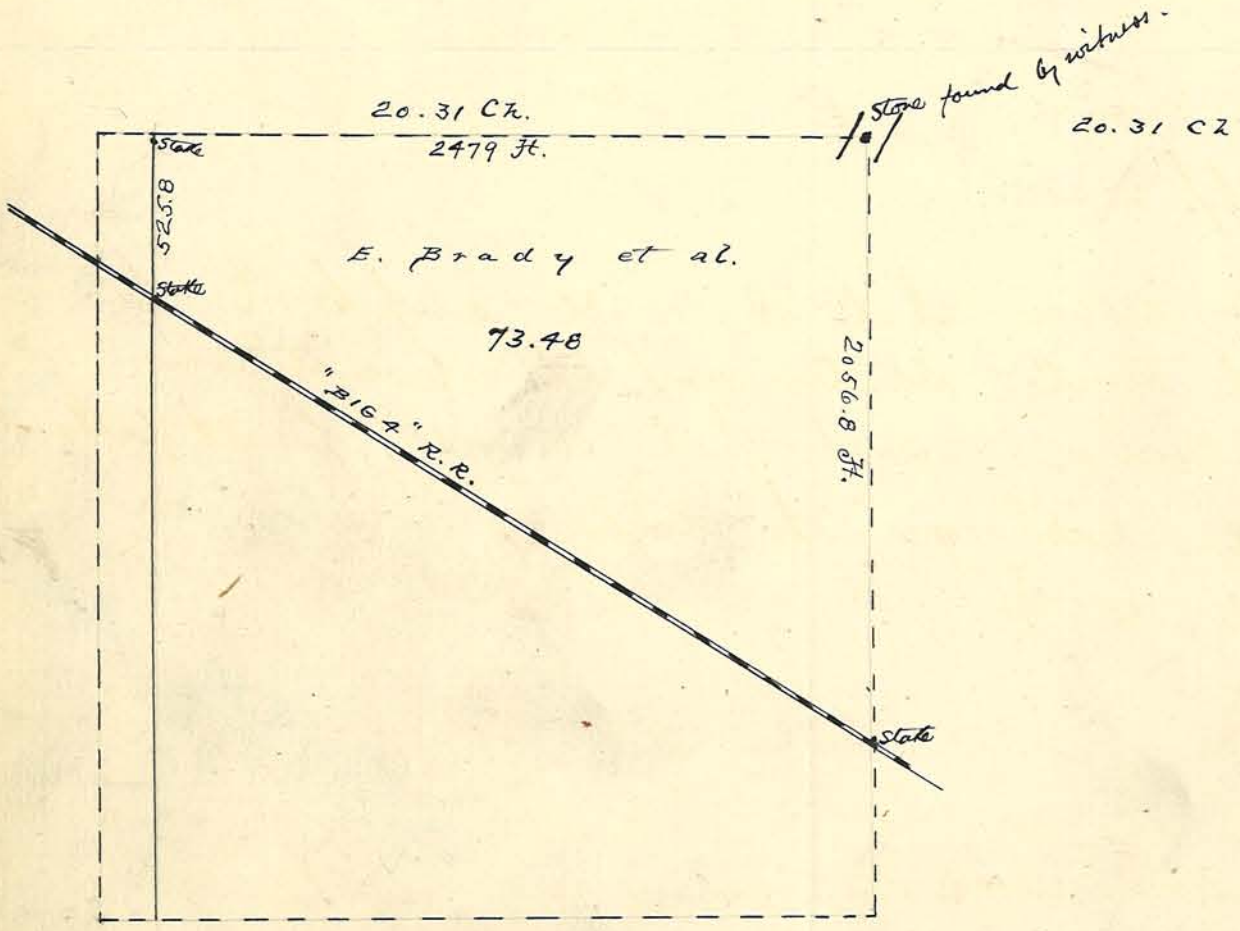

To Whom It May Concern

I hereby constitute and appoint Thomas C. McKee of Tippecanoe County, State of Indiana to be my true and lawful deputy as Surveyor of Tippecanoe County to the extent and as provided for in the statutes of Indiana

In Witness whereof I have hereunto set my hand and affixed my official seal on this the 12th day of June 1897

Melville W. Miller
Surveyor Tipp Co.

The State of Indiana } S.S.
and County of Tippecanoe }

I do solemnly swear that I will support the Constitution of the United States and the Constitution of the State of Indiana. and that I will faithfully and impartially discharge the duties of Deputy Surveyor of said County, to the best of my ability and skill so Help me God.

Thomas C. McKee

Subscribed and sworn to before me on this 12th day of June A.D. 1897

Melville W. Miller,
S. T. Co.

Plat of Survey locating the corner of Sections 22, 23, 26 & 27 in Township 22 North, Range 6 West made at the instance of John Martin, after giving ten days notice in writing to Aaron Marks and Alexander Suit

Andrew Nelson } Chainmen
James Van Meter }
Wallace McClure Flagman

June 14, 1897

Melville W. Miller
County Surveyor
T. C. McKee Deputy

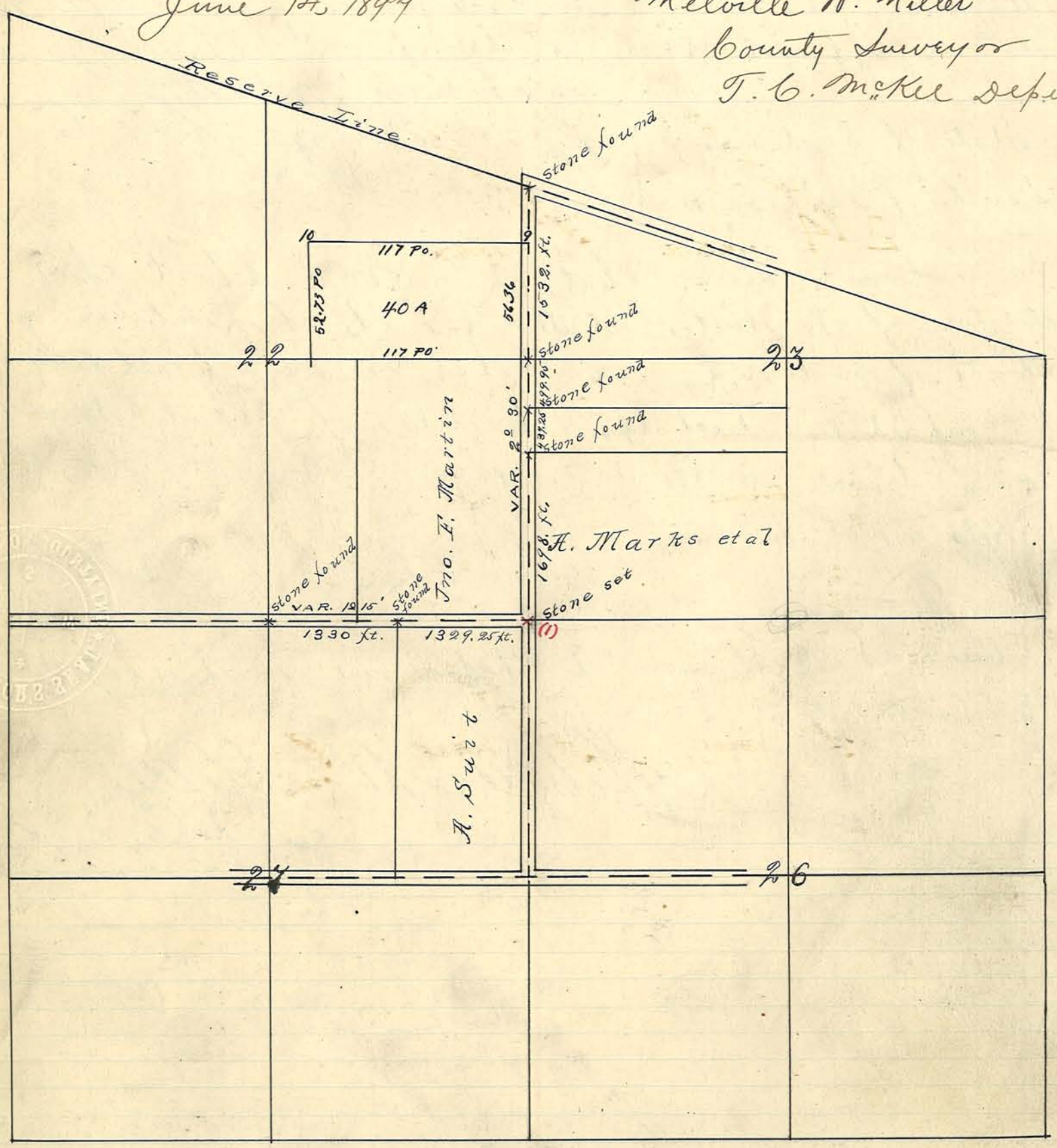

1 Stone Catawba 12 dia. S. 40° W. 127.25 ft.

Sept 2 1899 Set Stones 9 & 10 M. W. Miller

Plat of Survey of SE¼ Sec. 24, 21, 4, made July 6, 1897, parties interested having had ten days notice in writing ×
Andrew Nelson, Wilson G. Clark, Chainmen ×

Melville W. Miller, C.S.

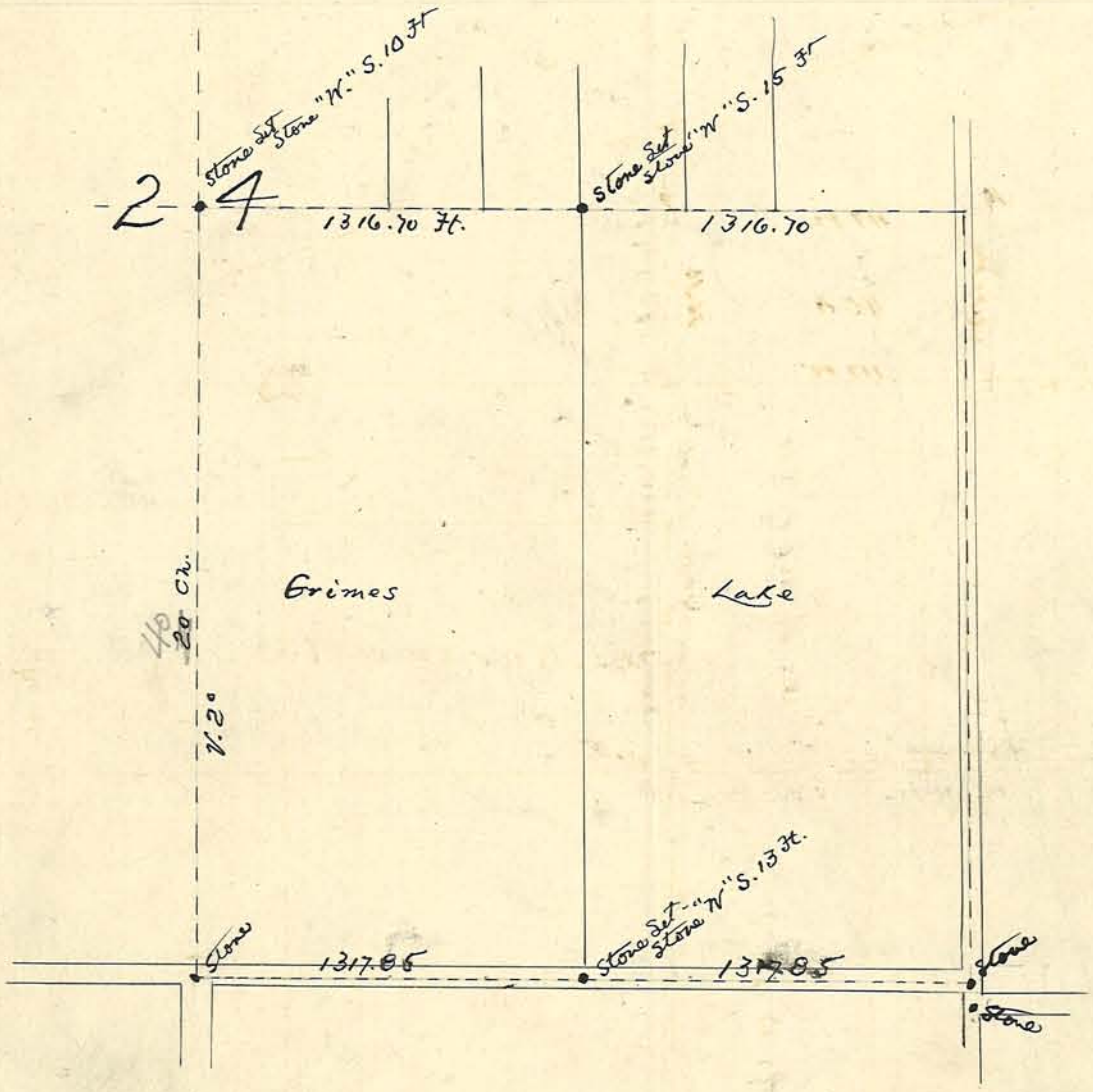

1518
1782
N 35.8

Plat of Survey made at the instance of Rose A Pendroy of Part of Section 24 22. 6 E. and Sect. 5 Burnetts Reservation after ten days notice in writing to Frances J. Fields

A Nelson } Chainmen
R. Cheesman }

August 17. 1897
Melville W. Miller C. S.
Thos. C. McKee Deputy

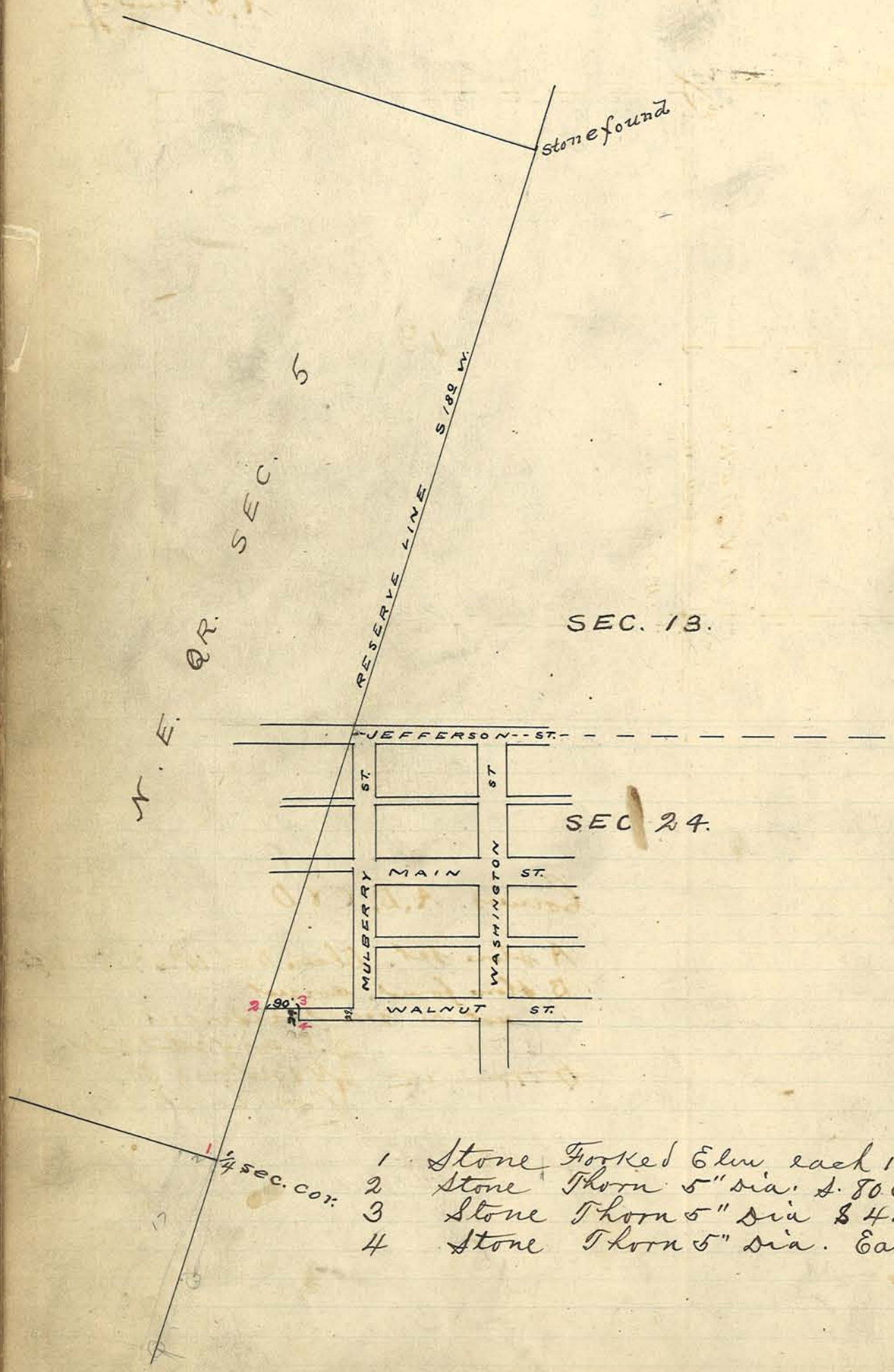

1 Stone Forked Elm each 12 inch Dia N. 85 W. 38.2
2 Stone Thorn 5" Dia. S. 80 E 125.1
3 Stone Thorn 5" Dia S 48 E 41.5
4 Stone Thorn 5" Dia. East 32.5

Plat of Survey made August 26. 1897 in Section 19. Town. 21 N. Range 3. W. and Section 24 Town 21 North Range 4 West for E. V. Lake and W. Nyedegger both parties being present and consenting thereto.

E. V. Lake } Chainmen
W. Nyedegger }

Melville W. Miller C. S.
T. C. McKee Deputy

Jan 1-1906 - made survey at the Instance of W. G. Clark locating corners 5 & 6 & marking line
P. C. Vawter Depty C. S

May 6 Made survey at instance of W. O. Gladden locating corners A & B.
A. G. Arnold Co Sur.

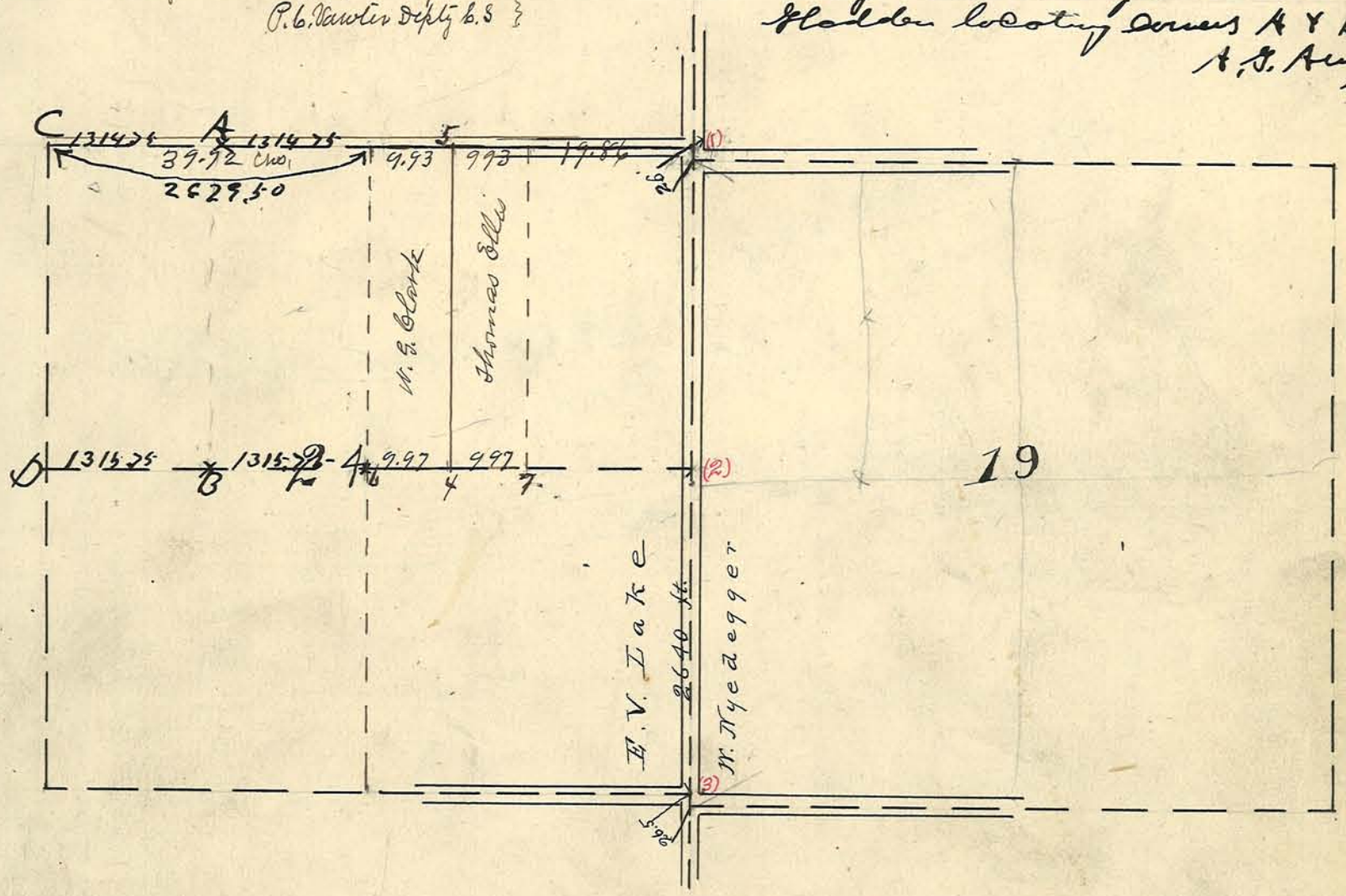

1 Stone found

2 Stone set B.O. 30 in. N 54° E 24.7 ft.
Stone marked W 24 ft. West.

3 Stone found

4 Stone - no witness

5 In Road Stone South 21 1/4 links

6 & 7 See page 179

8 Sugar 10 S 52 1/2 E 78. " Stone found,

Corners. A, B, C & D

A stone set. Black Oak 14" S 72 E 61 ft
B stone found. correct
not on record previous to this.
C stone found S. E. cor of school Bldg
~~D " "~~ N 60 W 80 1/2 ft.
Hard Maple 51 1/2 ft.

D Stone found.

Plat of a survey made in the S. E. fractional quarter of Section 35 Township 23 North Range 5 West, made at the instance of William C. Mitchell Et al. and C. Aylward parties interested present and consenting thereto. Made September 10th 1897

Andrew Nelson } Chainmen
Thos. C. McKee }

Abbie W. Miller,
C. S.

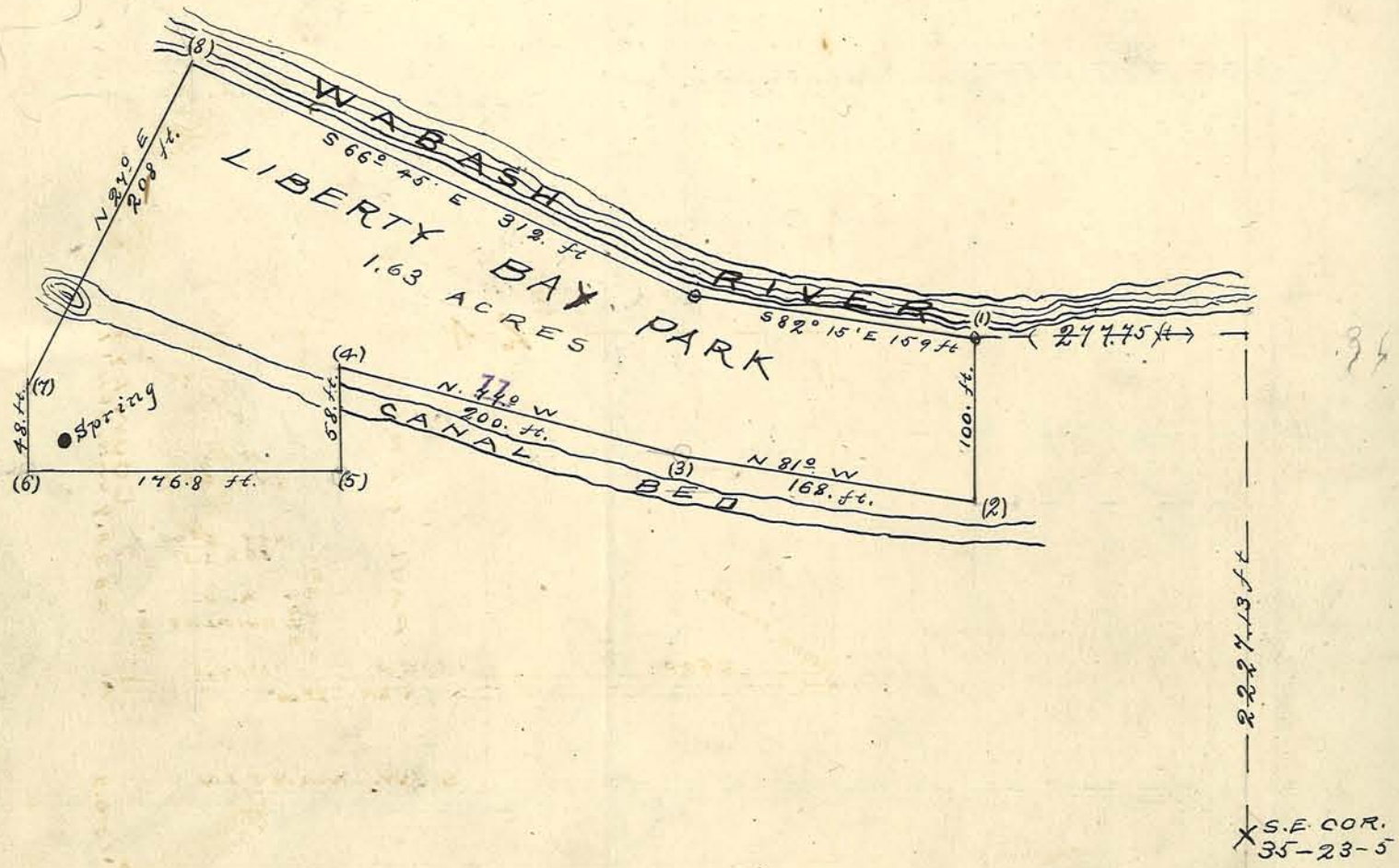

COTTERS

1 Stake (Margin of River) Elm 48 S. 18° W. 67. ft.
2 Stake Elm 48 N 32° 45' W. 39. ft.
3 Stake (no witnesses)
4 Stake Soft Maple 6 S 58° W. 14. ft.
5 " Sycamore 12 N 84° 15' W. 24 ft.
6 " Walnut Stump 8 S. 18 inches
7 " Sycamore 24 N 40° W 4.2 ft
Ash 5 S 30° E 3.2 ft.
8 Stake (No witnesses

Plat of a Survey made for A. J. Shipley in the South East quarter of Section 24 Township 24 North Range 3 East; R. B. Shipley, S. W. Martin and Paul Kerns Estate by Agent. parties interested, present and consenting thereto Survey made September 15, 1897

Andrew Pelson } Chainmen
William Isley }

Melville W. Miller County Surveyor.
Thos. C. McKee deputy

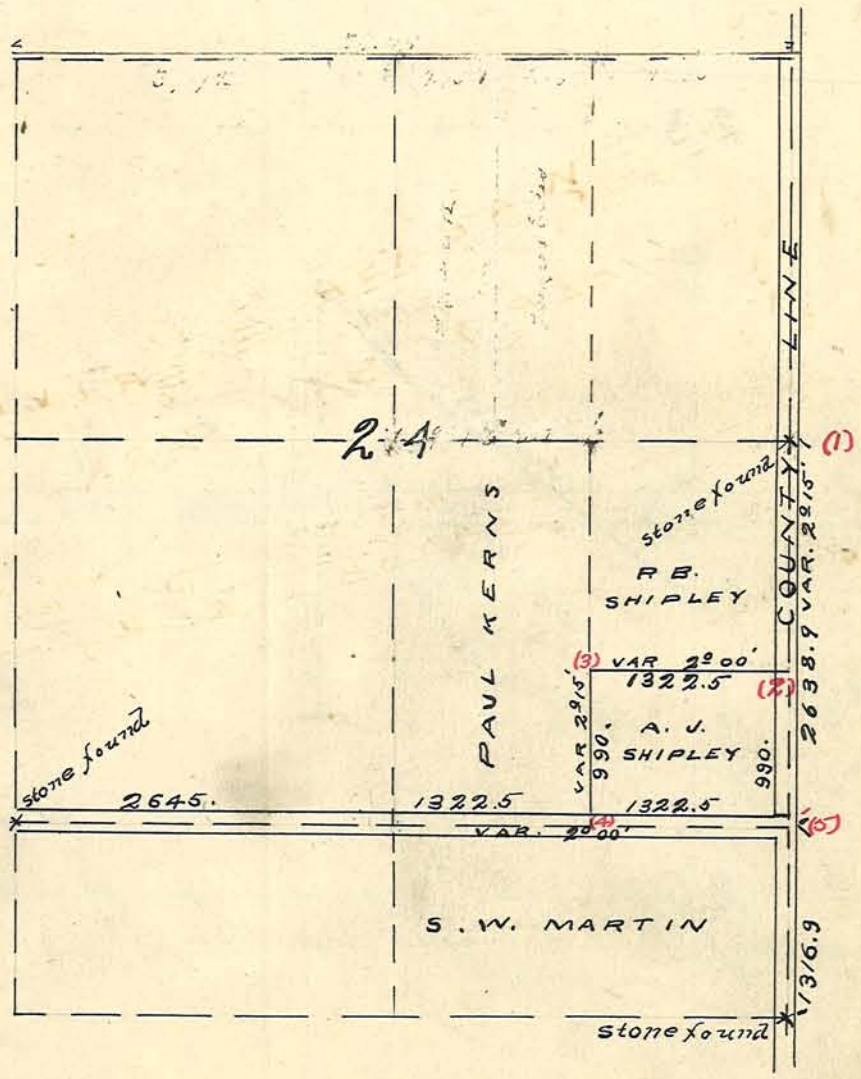

Corners.

(1) stone found. Witnessed. Stone 69.5 ft South
(2) stone Red Oak 20 in. S. 32° 15' E 151. ft
(3) Stone Mulberry 10 in N 0° 30' W 174 ft.
(4) Stone Stone marked "W" 15. ft North
5 Stone Elm 12 in N 84° E 25 ft. Elm N 14° 15' E. 88.6 ft.

Plat of a Survey of the North and South Boundary line of Sections 23, 24, 25 and 26 Township 24 North Range 3 West Survey made to determine the line of Highway between said Sections, Made at the instance of James Ball Trustee of Washington Township. Tippecanoe County Indiana

Andrew Nelson } Chairmen
Will Isley

September 14th & 15th 1897

Melville W. Miller County Surveyor
Thos. C. McKee Deputy

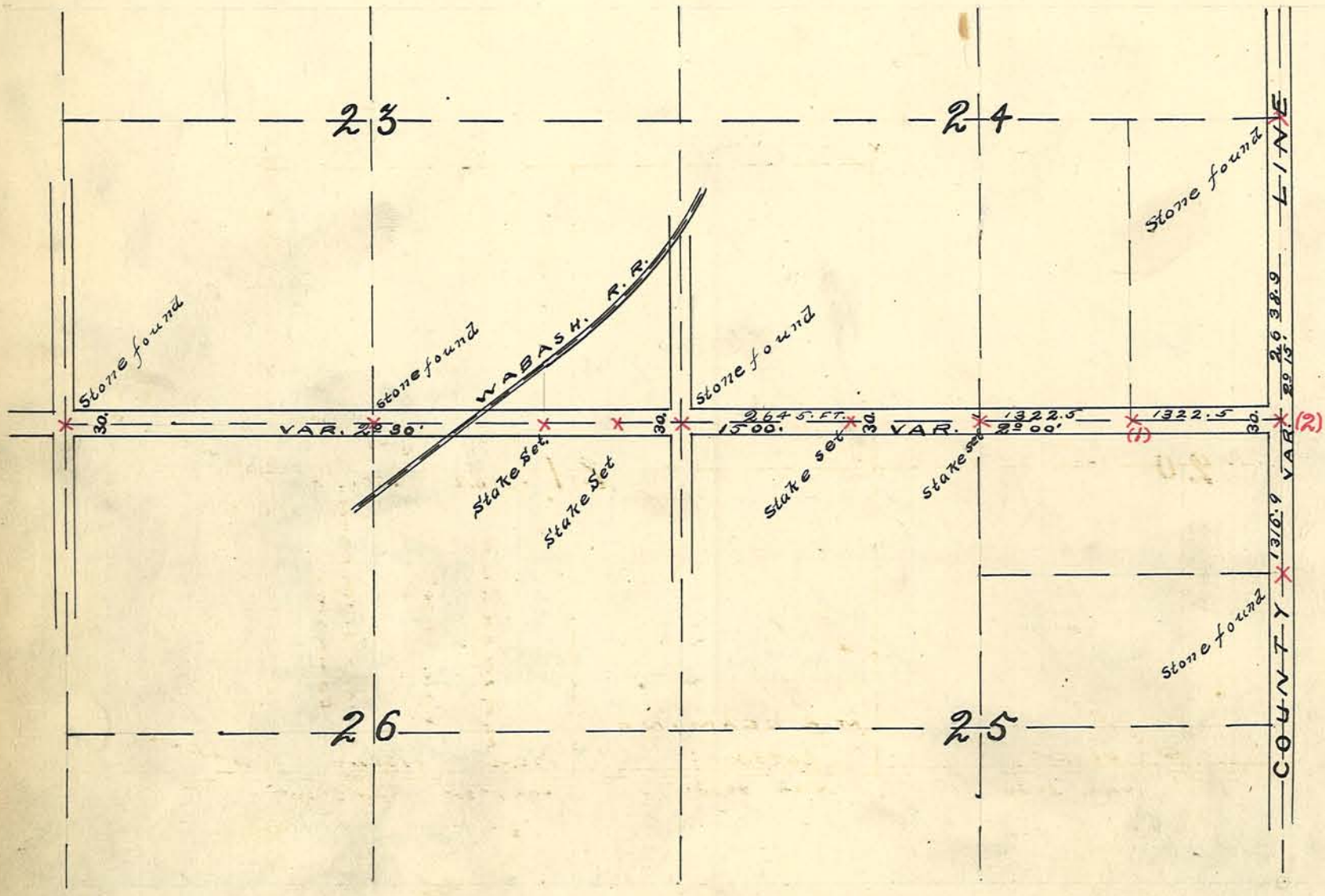

Corners

(1) Stone. Stone marked W North 15 Ft.

(2) Stone Elm 12 in N 84° E 25 Ft. Elm 18 N 14° 15' E 88.6 Ft

Plat of a Survey of the South East quarter of Section 21 Township 21 North Range 4 West made at the instance of The Romney Stock Farm Company, Parties interested present and consenting thereto. Survey made September 20th 1897

Andrew Nelson
M. F. Inskeep } Chainmen

Melville W. Miller County Surveyor
T. C. McKee Deputy

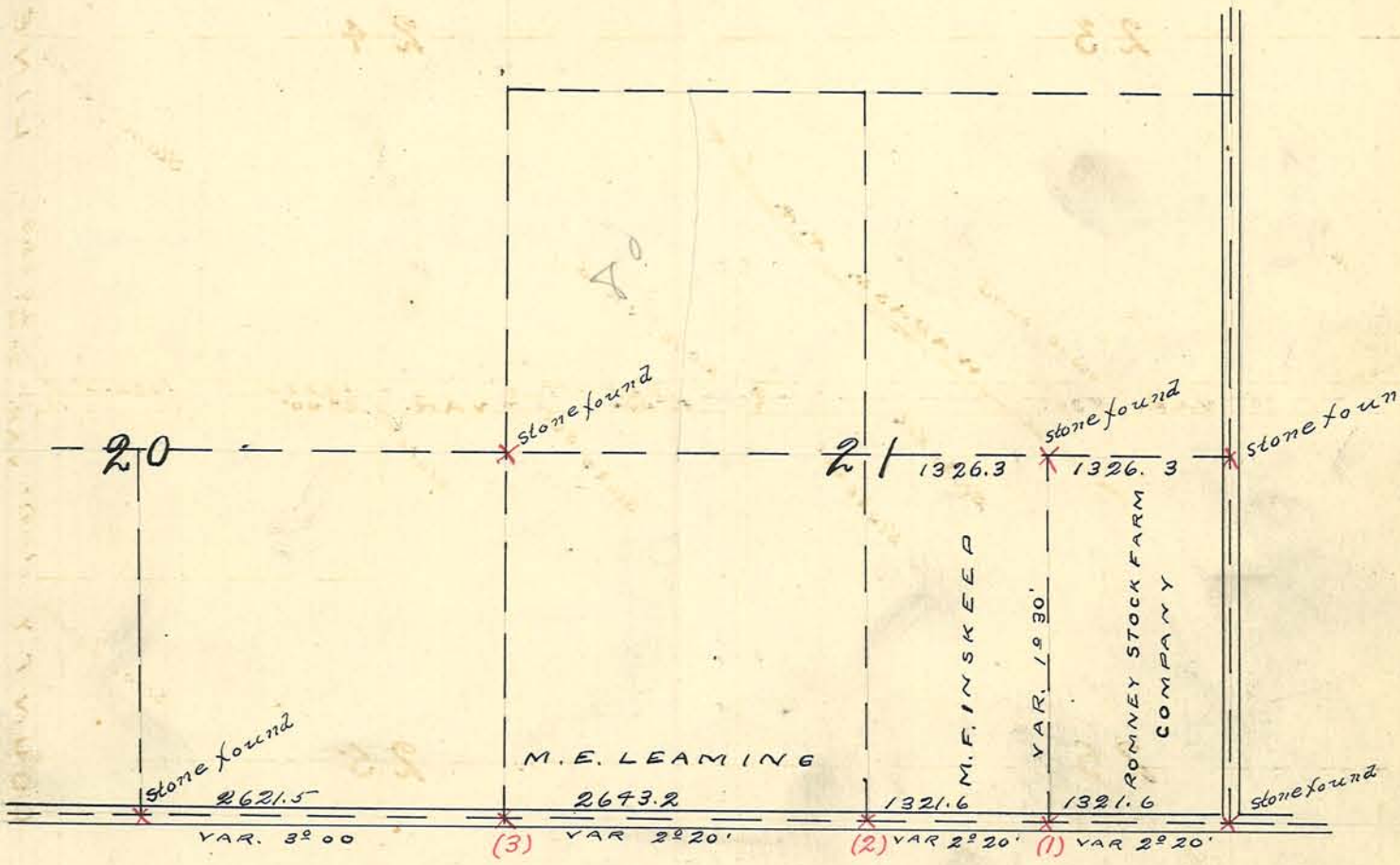

Corners

(1) Stone Cottonwood 15 N. 37° 30' W 82.4

(2) Stone Stone marked W North 20 ft.

(3) Stone No witnesses

Plat of a Survey made at the instance of J. Holliday between the N. W. quarter of Sec. 12 and the N. E. quarter of Section 11 Township 22 North Range 4 West, after legal notice to parties interested

September 30. 1897

Andrew Nelson } Chainmen
George Friend }

M. W. Miller County Surveyor
Thos. C. McKee Deputy.

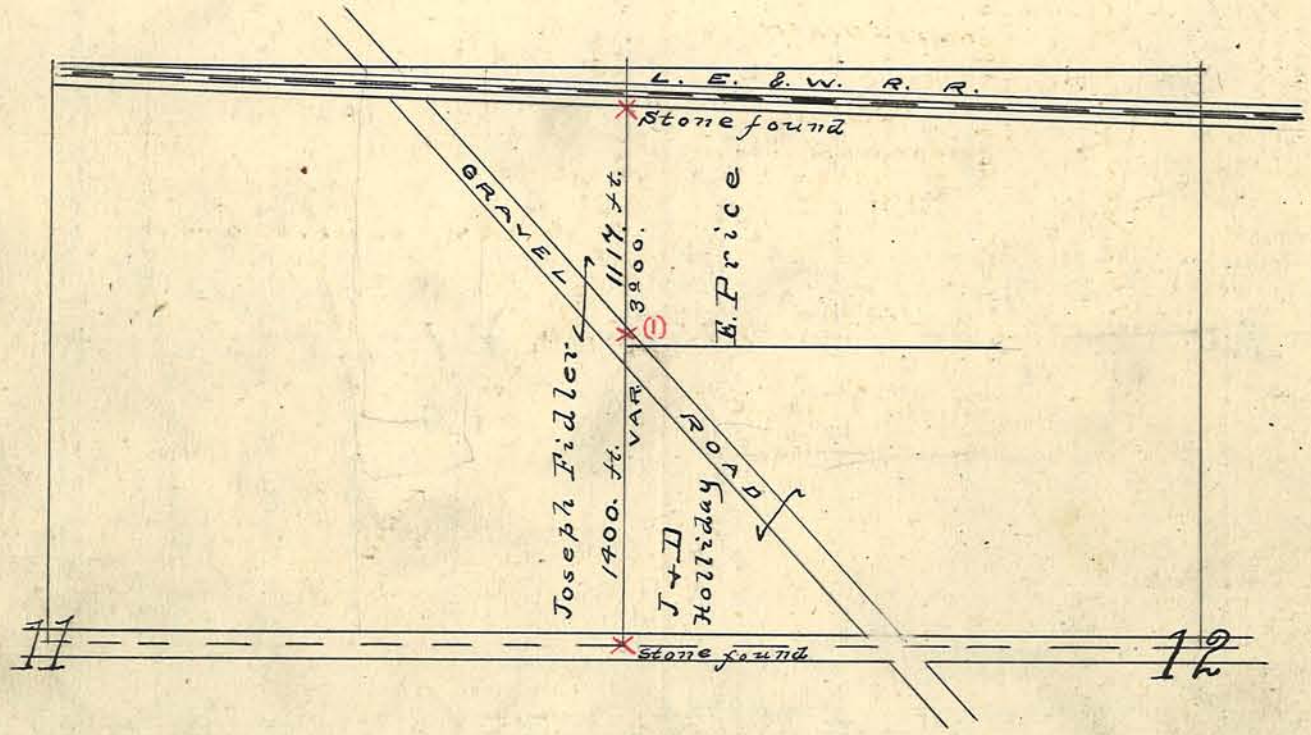

(1) Stone in Gravel Road Corner Catawby 20" N 62° 15' W 192.5 Ft.

Plat of a Survey made at the instance of M. Tiedman and S. M. Bailor after giving ten days notice to A. O. Behm Agent for Mary Whitcomb in the East ½ of the S. W. ¼ of Sec. 2 Township 22 North Range 4 West. Survey made October 5, 1897

Andrew Nelson } Chainmen
Conrad Tiedman }
S. M Bailor Flagman

M. W. Miller County Surveyor
T. C. McKee Deputy

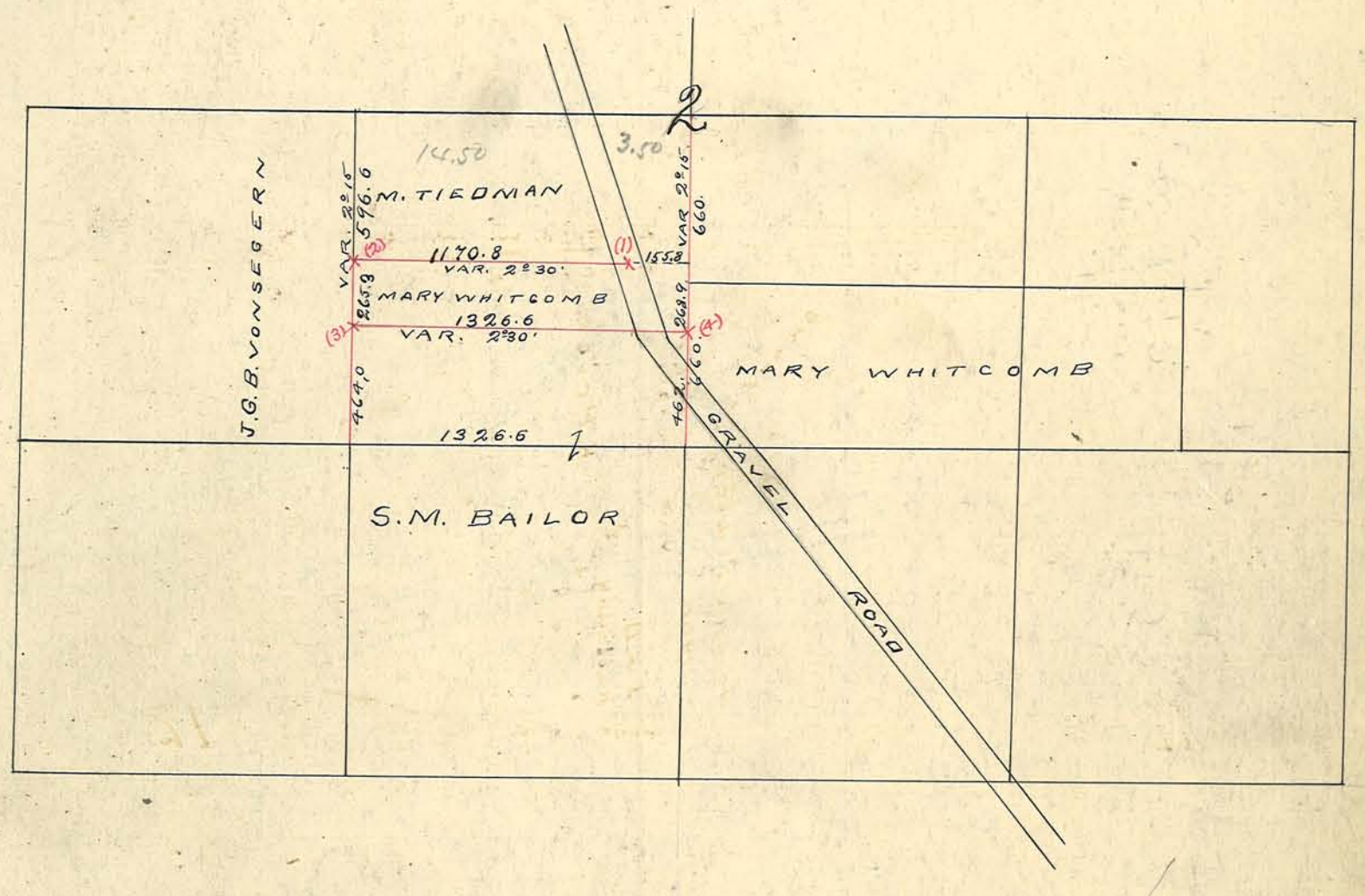

Corners

(1) Stone in center of Gravel Road Black Oak 24 S 17° 15' W 118.2 ft.
(2) Stone W. Oak 24 N 52° 15' W 46.5 ft. W. Oak 24 N 78° 45' W 65.6 ft.
(3) Stone Relocated from, witnesses W. Oak 50 N 26° E 16.1 ft. Blue Ash S. 78° 45' E 36.6 ft.
(4) Stone Walnut 15 N 48° W 57.2 ft.

Plat of a survey made in the East half of the South East quarter of Section 35 Township 23 North Range 5 West Made at the instance of the German National Park Association

Thos. C. McKee } Chainmen
Andrew Nelson }
Oct. 29th and 30th 1897

M. W. Miller County Surveyor

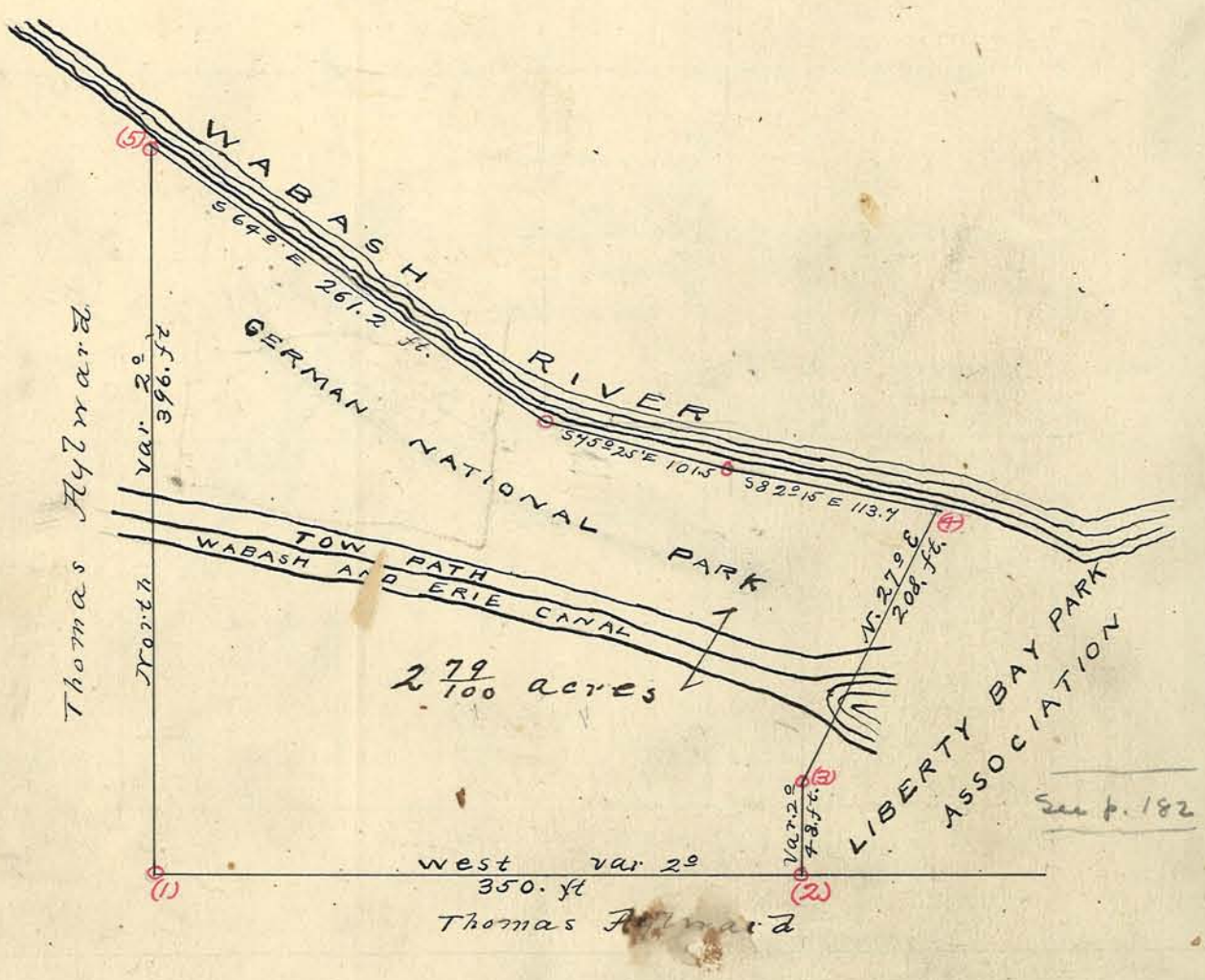

Corners

(1) Stake Walnut 12 N. 22° 45' E 31.2, Sugar 1 N 18° 15' E 46.3

(2) Stake Walnut Stump 8 South 18"

(3) Stake Sycamore 24 N. 40° W. 4.2, Ash 5 S 30° E 3.2

(4) Stake Sycamore 48 S. 1° 45' W. 119.0 ft

(5)

Plat of a Survey made at the instance of Christian Miller and John Kirchoff after due notice to parties interested. in the N.W. quarter of Sec. 19 Township 23 North Range 3 West and the North East quarter of Sec 24 Township 23 North. Range 4 West

Andrew Nelson
Edward Cochran } Chainmen

Nov. 10, 15 & 16. 1897
M. W. Miller County Surveyor
T. C. McKee Deputy

Nov. 30, 1897 I meandered the creek and calculated the acreage in the 46.83 acre tract for Christian Miller said tract being included between corners 8. 10. 12 & 13 on this plat
M. W. Miller Co. Sur.
T. C. McKee Deputy

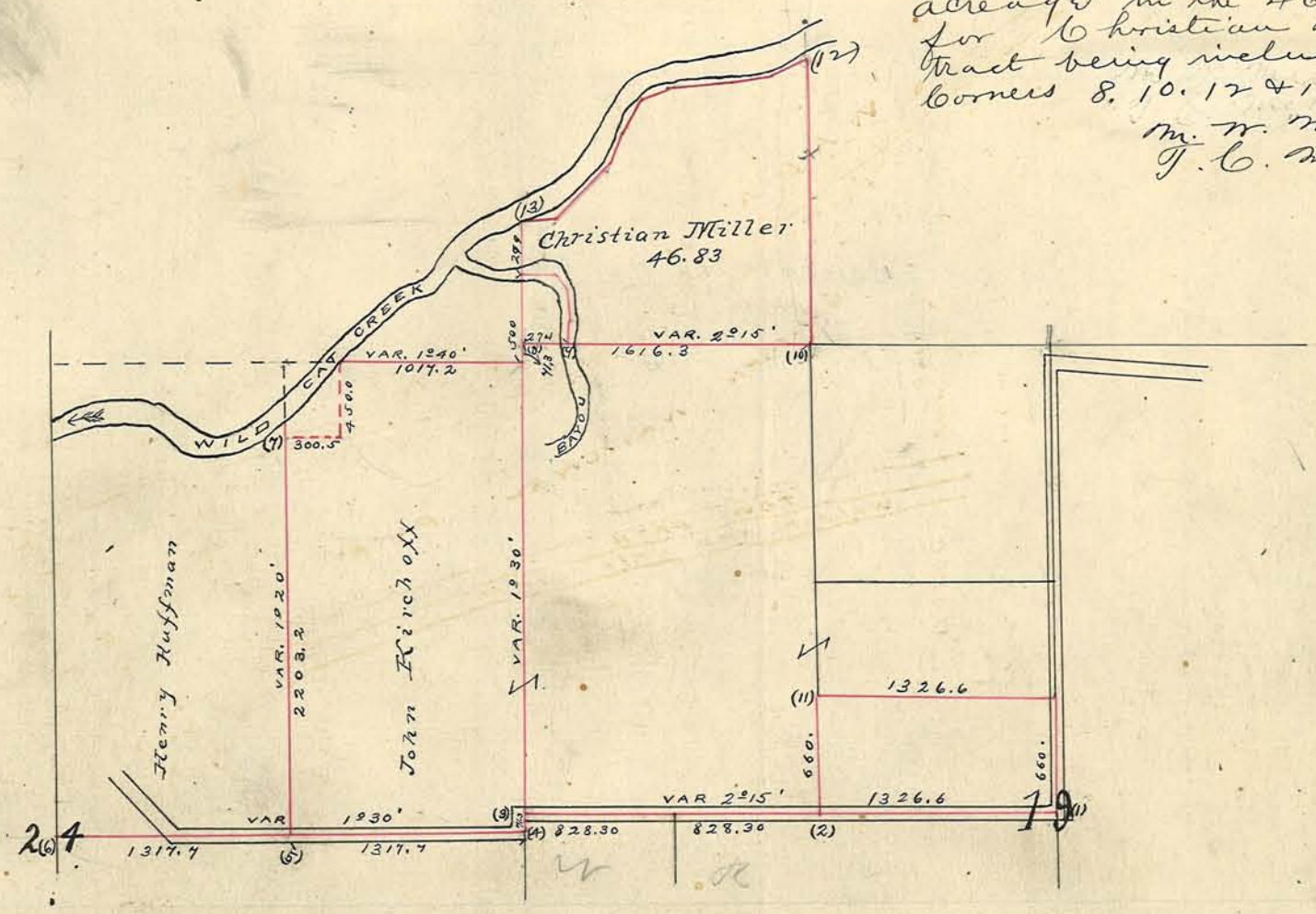

Corners

1 Stone found
2 Stone marked "W" set 25 ft north of corner
3 Stone set in Highway S.E. Cor of School House foundation S. 87° 45' E 144.9
4 Stone set. Stone North on range line 71.3
5 Stone set no witnesses available
6 Witnesses found
7 Stake no witnesses
8 Stone set Cottonwood 28 S 57° 15' E 101.2
(9) Stone set in center of Bayou. Stone West 2.74.
10 Stone found witnessed W. Oak 18 West 1.6
11 " "

Plat of Survey made Nov. 23. 1897 in the N. W. 1/4 of Section 27 Township 23 North Range 5 west at the instance of Darius H. Frazier Trustee Wabash Township Tippecanoe County Indiana.
Parties interested present and consenting
Darius Frazier } Chainmen
Noah Huffman }

Melville W. Miller County Surveyor
T. C. McKee Deputy

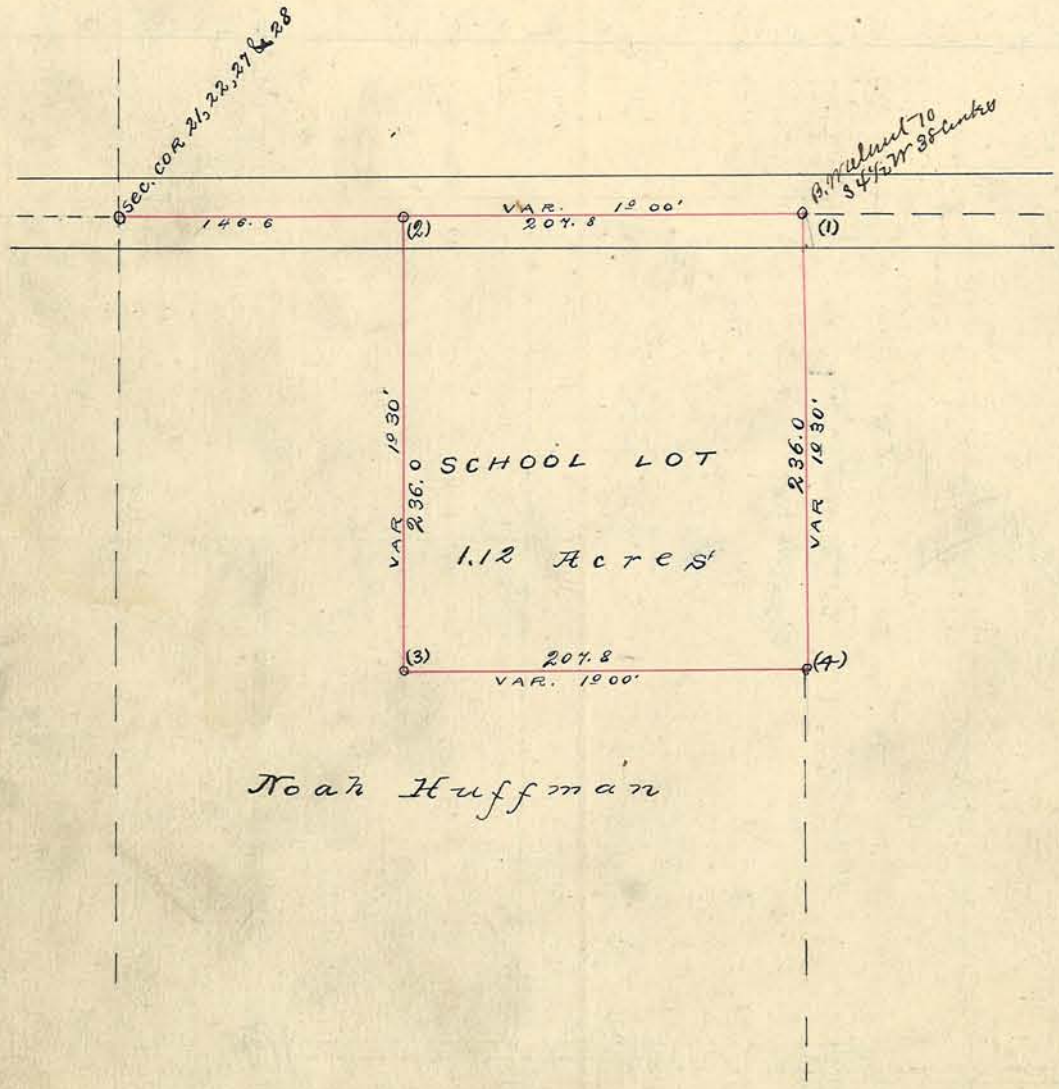

Corners
1 Stone found. Witnessed Elm 16 South 36 ft.
2 Stake in Highway No witnesses
3 Stake S. W. Cor. School House foundation N. 71°45' E 30.7 ft.
4 Stake No witnesses

Plat of a Survey made at the instance of James Glenn et al in the S.W. 1/4 of Section 4 Township 2 2 North Range 3 West. Survey made Nov. 27. 1897. Parties interested present and consenting thereto.

M. C. Rohler } Chainmen
Andrew Nelson }

Melville W. Miller County Surveyor
Thos. C. McKee Deputy

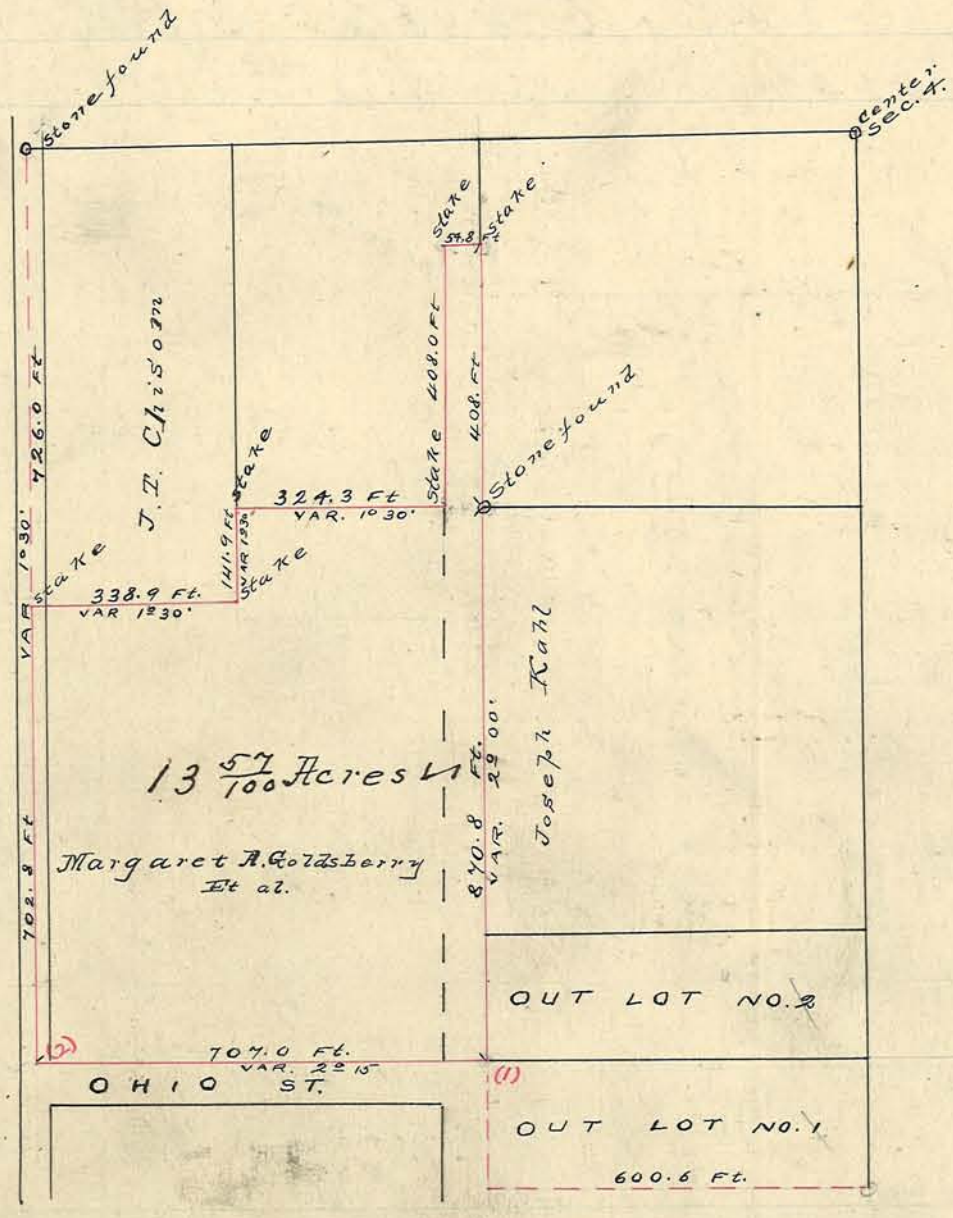

Corners

1 Stone set Cottonwood 9 S 0° 30' W 78 Ft.
2 Stone set Blk Jack 24 S 45° W 60 Ft.

Plat of a Survey in the North East 1/4 of Section 11 Township 23 North Range 6 West made at the instance of Jeremiah Edwards after due and legal notice to C. W. Layman J. R. & R. Mathers Obri Christopher present and consenting thereto. Survey made Dec. 6. 1897

Andrew Nelson } Chainmen Wm A. Smith Flagman
Jacob C. Bridges }

Melville W. Miller County Surveyor
Thos. C. McKee Deputy

Dec. 4-1905 I relocated Corner No. 2 at the instance of J. H. Becker & Elwood Hudson - P. C. Vaughn Dep. C.S.

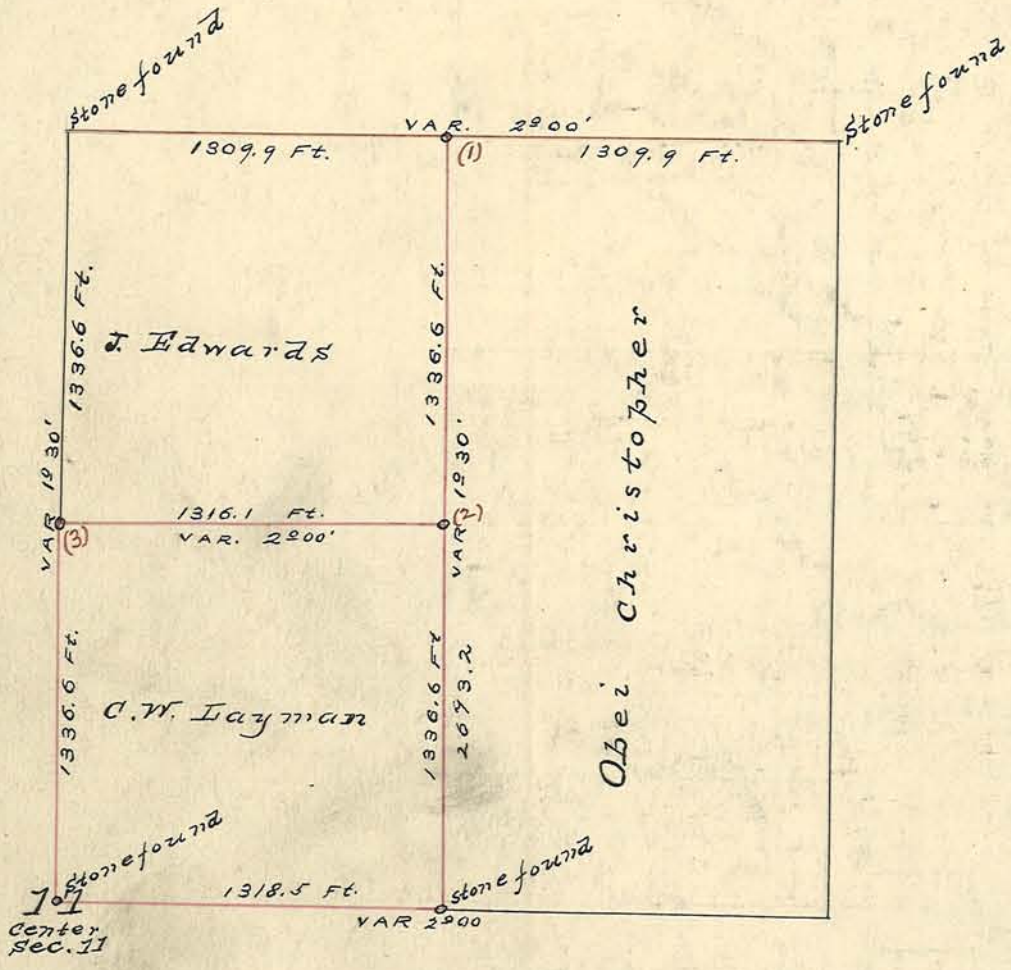

Corners

1. Stone set Walnut 12" Diameter S. 74°15' W 29. Ft.
2 ~~Stone set Large Rock marked "W" West 41. Ft.~~
3 Stone set Stone marked "W" S. 8°45' E 19.1 Ft.

2 - Stone - Rock "W" in foundation House N.E. Corner - West 40 Links

Plat of a Survey in the East ½ of the S.W. ¼ of Section 16 Township 24 North Range 5 West made at the instance of Lemuel S. Ross after due and legal notice to Mrs William Higgs.
Survey made December 7. 1897

William Erwin } Chainmen
Andrew Nelson }

Melville W. Miller County Surveyor
Thos. C. McKee Deputy

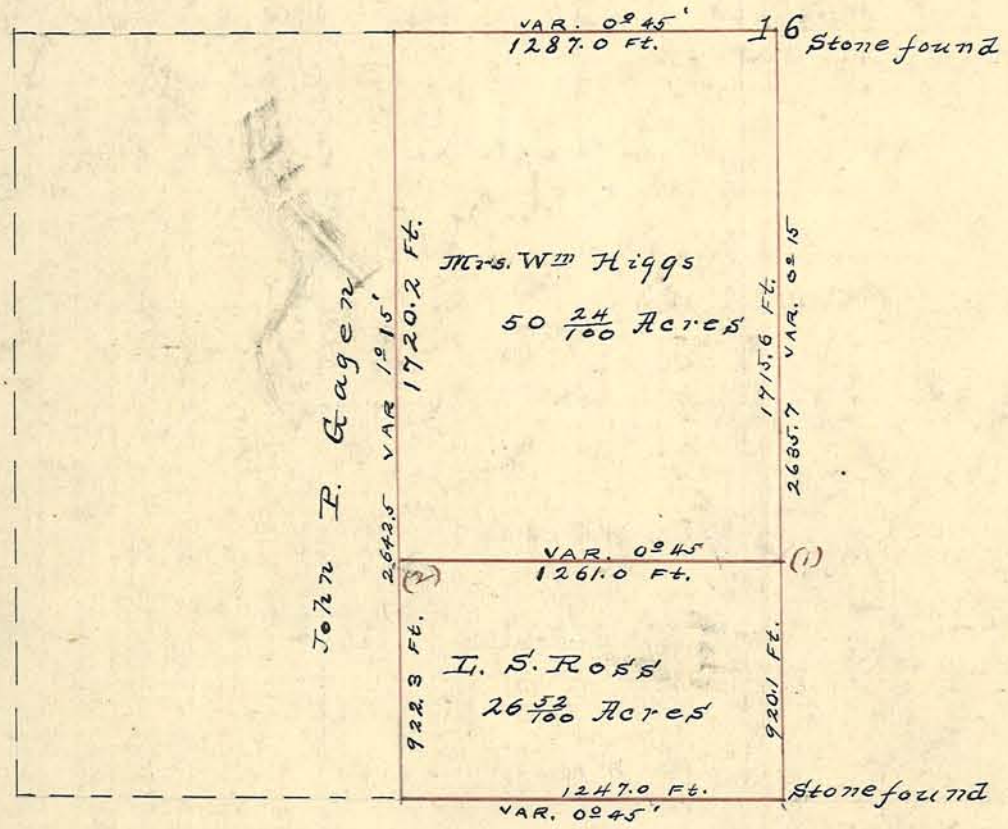

Corners

1 Stone marked "M." Set 20 ft west of Corner

2 Stone set in hedge fence no witnesses available

Plat of a Survey in the East fractional half of the N. W. 1/4 of Section 19 Township 23 North Range 3 West after giving due and legal Notice to John Kirchoff. Survey made at the instance of John. J. Huffman Dec. 11. 1897

Andrew Nelson
Edward Cochran } Chainmen

Melville W. Miller County Surveyor
Thos. C. McKee Deputy

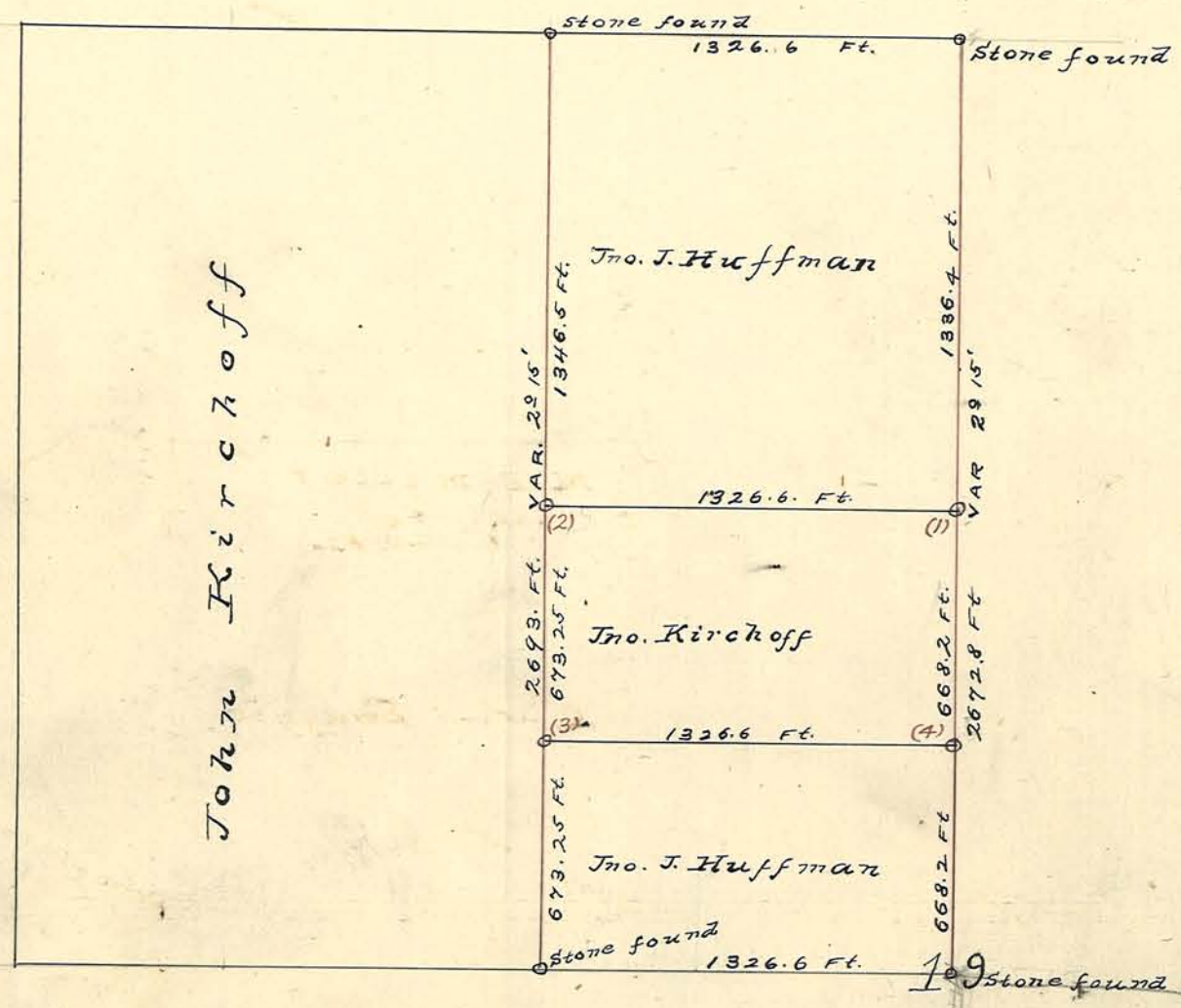

Corners

(1) Stone set in Highway S. E. Cor of Brick foundation of J. J. Huffmans Barn N. 47° W. 212.7 ft

(2) Stone set no witnesses available

(3) Stone set Blk. Jack Oak 15 N 70° 15' W. 34.7

4 Stone set in Highway. Stone marked "W" Set East 19. ft.

Plat of a Survey in the S.E. 1/4 of the S.E. 1/4 of Section 30 Township 22 North. Range 5 West. Made at the instance of Charles Swaynie. Parties interested present and consenting thereto. Survey made Dec. 28th 1897

Andrew Nelson } Chainmen
George E. Kelly }

Melville W. Miller County Surveyor
Thos. C. McKee deputy

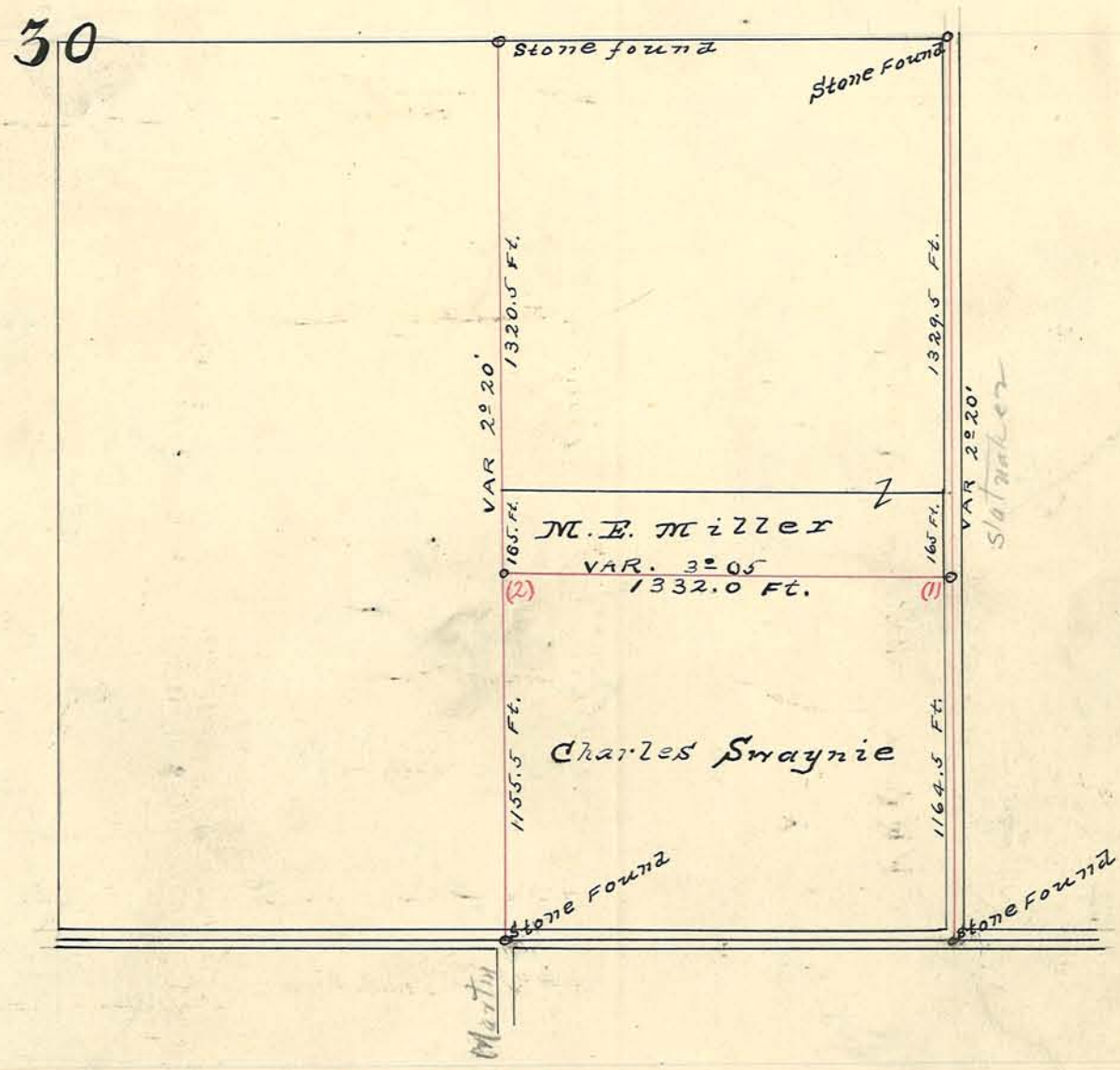

Corners

(1) Stone Set in Highway Hickory 24 N 69° 15' W 31.4 Ft.
(2) Stone Set Elm 18 N 1° 15' W 25.4 Ft.

Survey for Walter More, Trustee Tippecanoe Township, in Nwfr" Sec. 34, 24, 4; also lines of tract below marked "X", in Secs. 27, 28, 33 and 34, Twp 24, N., R. 4, West.

December 29, 1897.

Melville W. Miller
C. S.

Thos C McKee,
Andrew Nelson,
Chairmen.

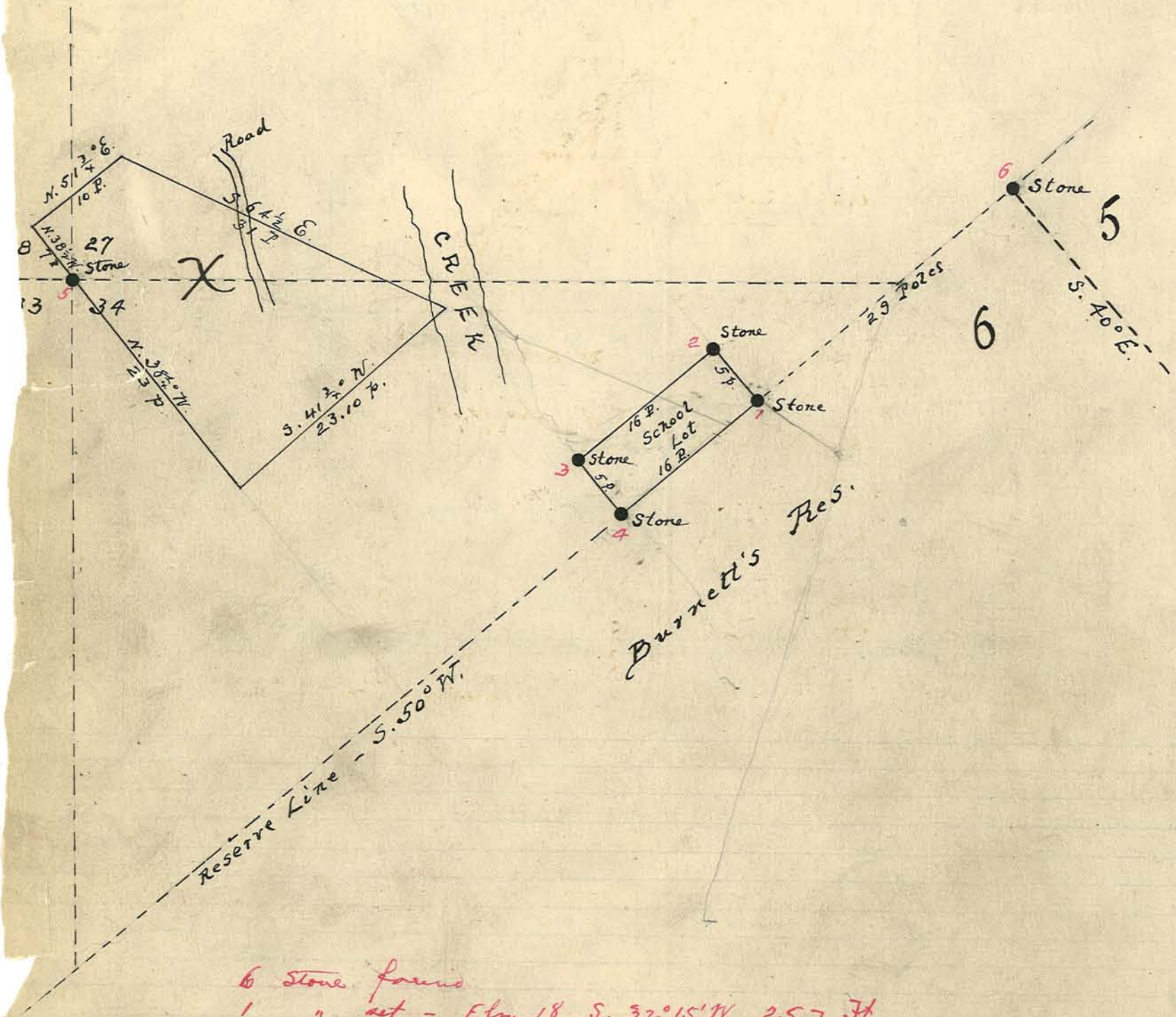

6 Stone found
1 " set - Elm 18 S. 32°15' W 25.7 Ft.
2 " " - Cor. Stone S. 40° E. 82.5 ft.
3 " " " " S. 40° E 82.5 "
4 " " Syc. 20 N. 12° W 52 Ft.
5 " found (Stone "W" S 38¼ E 28.4 Ft. Reconstructed)

Platt of a Survey in the East half of Section 36 and the S. E. 1/4 of Section 25 Township 21 North Range 3 West. Survey made at the instance of William S. Mitchell after due and legal notice to parties interested

Surveyed December 30 & 31, 1897.

Andrew Nelson } Chainmen
William Marcum }

Melville W. Miller County Surveyor
Thos. C. McKee Deputy

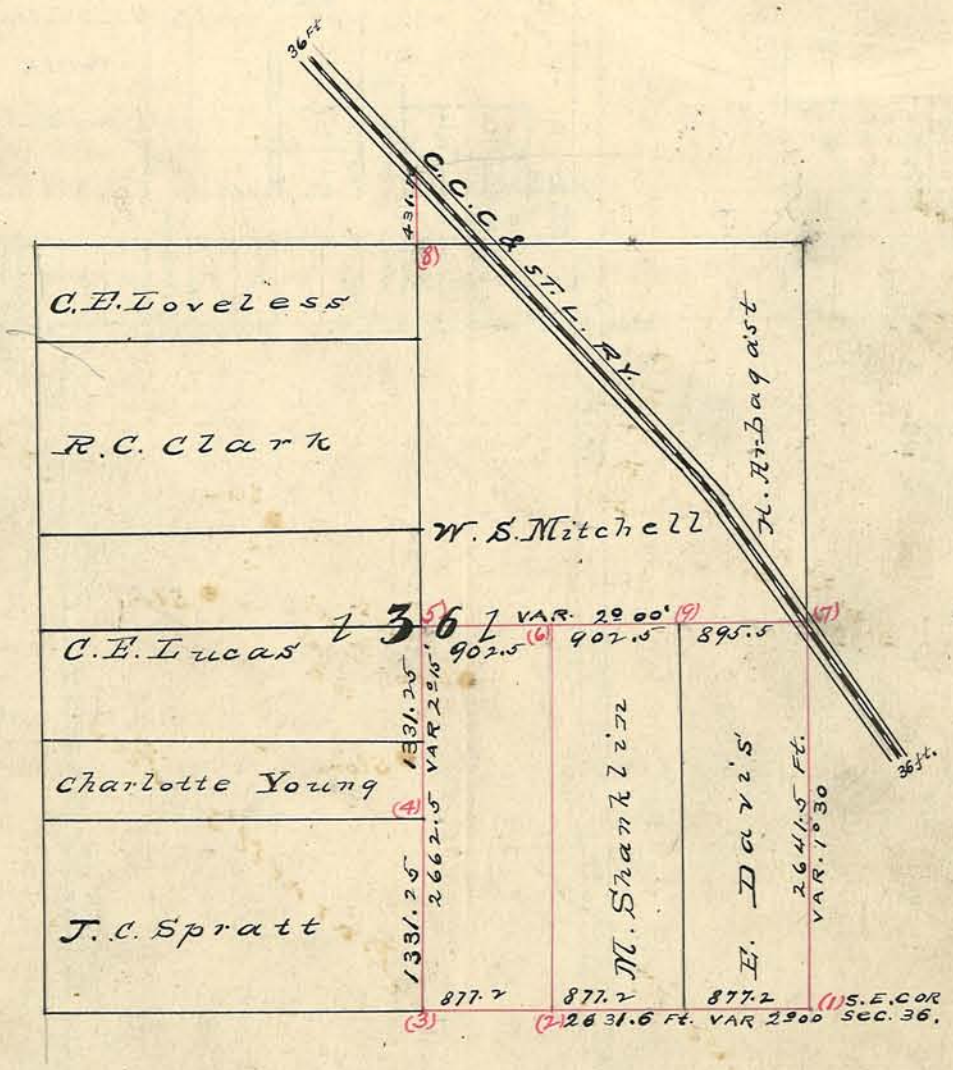

Corners

(1) Stone found
(2) Stone set 20 Ft North of Cor. from Stone White Pine 15 N. 63° 45' E 200.4 ft
(3) Cor Relocated from stump of witness. Set stone 20 ft North of corner. from Stone S.W. Cor of Brick School House foundation N. 65° 45' E 46.3 ft.
(4) Set stone. Hickory 8 S 2° 00 E 21.1 ft.
(5) Stake found. Perpetuated by stone Elm 10 S. 5° 15' W 11.7 ft.
(6) Stone set Hickory S 6° 15' W 132.3 Ft.
(7) Stone set Near Railway track Hickory 15 N. 22° W 86.3 ft.
(8) Stone found by witnesses
(9) " " " "

Note the C.C.C. & St L. Ry occupies 36 ft of Right of way: 18 ft on either side

Plat of a Survey of lots 22, 12, 13 and 14 in Weaton in the S.W. 1/4 of Secton 30 Town 23 North Range 5 West.
Surveyed January 10. 1898 at the instance of Oliver Dyson

Valentine Fisher } Chainmen
Andrew Nelson }

Melville W. Miller County Surveyor
Thos. C. McKee Deputy

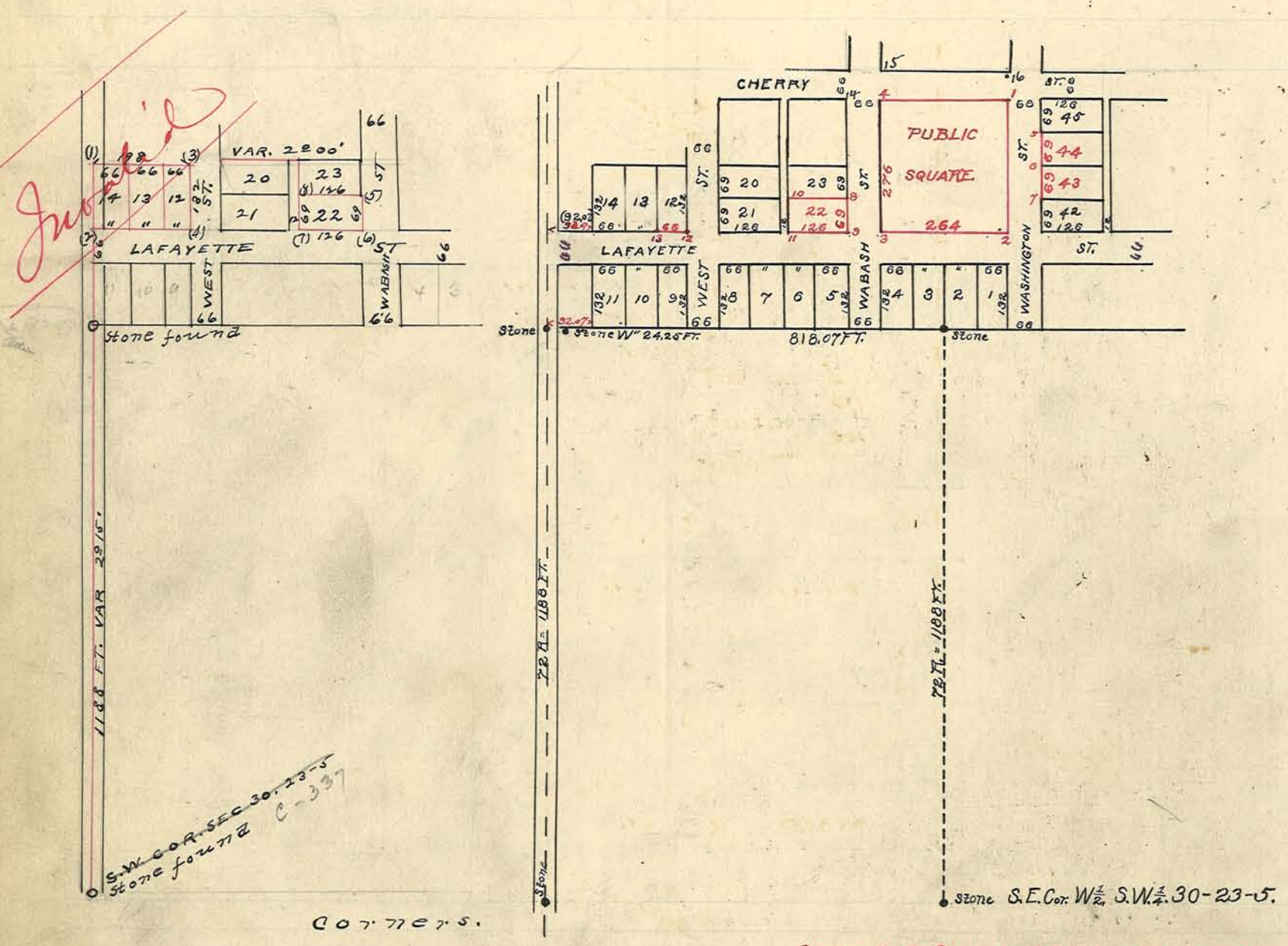

Corners.

1 stake set 20' EAST of Cor.
2 " " 20' " " "
5. 6. 7. & 8 stake set no witnesses

Invalid

Corrected Survey of Lots 22-12-13 and 14.
Also Survey of Public Square and Lots 43 and 44.
Surveyed April 5th 1899.
M W Miller }
G.H. Stevenson } Chainmen.

Melville W. Miller, County Surveyor
Stakes set at 1-2-3-4-5-6-7-8-9-10-11-12-13.

August 2, 1899 × Stakes set at 14, 15, and 16, by order Co. Comrs. (per Mowhouse)
Cor. 16 is set 3 feet S. of true Corner by reason of house being on same ×

O.N. Benton }
Roy Skinner } Chainmen

Melville W. Miller, C.S.

...e Survey of lot 151 in Clarks Extension of the ...f Clarks Hill in Section 23 Township 21 North Range 3 West made at the instance of William H. Bassett Jan. 11. 1898

Andrew Nelson } Chairmen
W. W. Hamilton }

Melville W. Miller County Surveyor
Thos. C. McKee Deputy

April 4. 1898 at the instance of Joseph Scanlon I surveyed lot 103 in the original plat of Clarks Hill
Andrew Nelson } Chairmen
Sina Scanlon } Melville W. Miller Co. S.
T. C. McKee Deputy

Corners:
1 Iron pin
2 x in cement sidewalk
3 Iron pin
4 " "

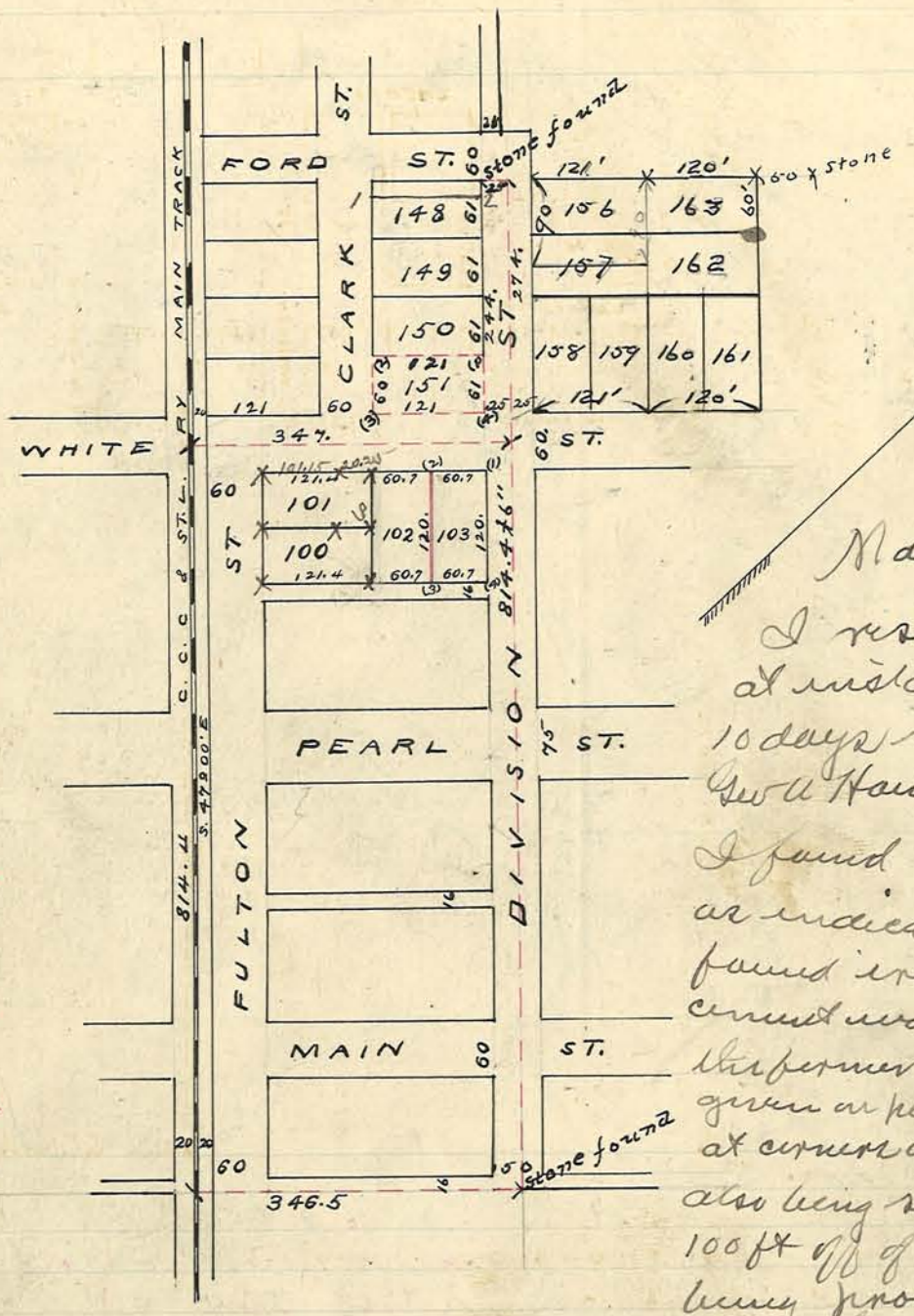

Corners

(1) Iron pin
(2) " "
(3) " "
(4) " "

May 17/06

I resurveyed lots 100-101-102-103 at instance of Mary Yaunt after 10 days notice on James M Zion, Geo A Haines and other interested parties. I found stones on Division St. as indicated on this plat, also found iron pins 3 & 4 and mark in cement walk at 2 of lot 103. I followed the former survey distances checking as given on plat here, iron pins are driven at corners of lots 100-101-102, iron pin also being set for Haines who has 100 ft off of SW end of 101. surplus being prorated giving Haines 101.15, Zion showing balance of 20.25 ft. At corner 2 of lot 103 mark in cement walk thus ⊥ which is ~~0.65~~ 2.45 ft from building and 0.65 from edge of cement walk.

George H Stevenson
County Surveyor

A Nelson
Chairman

Set off 16 ft along side of lot No 148 ~~ft~~ for Mrs Fleming. Interested parties present and assisting.

Frank Shannon } Chairmen
Lee Branch }

A. G. Arnold Co Sur
Oct 28, 1907.

Plat of an "Ex Parte" Survey for Walter F. Moore
In the Southwest fractional quarter of Section 33. T
24 North Range 4 West. Made Jan. 14. 1898

T. C. McKee
Douglass Louth } Chainmen

Melville W. Miller County Surveyor.

I retraced the lines of the 1.03 acres in this plat on Sept. 16th 1903, finding stone at No. 1 and setting stones at 2, 3, and 4.

A. N. Benson C. S.
per. D. J. Bell Mp

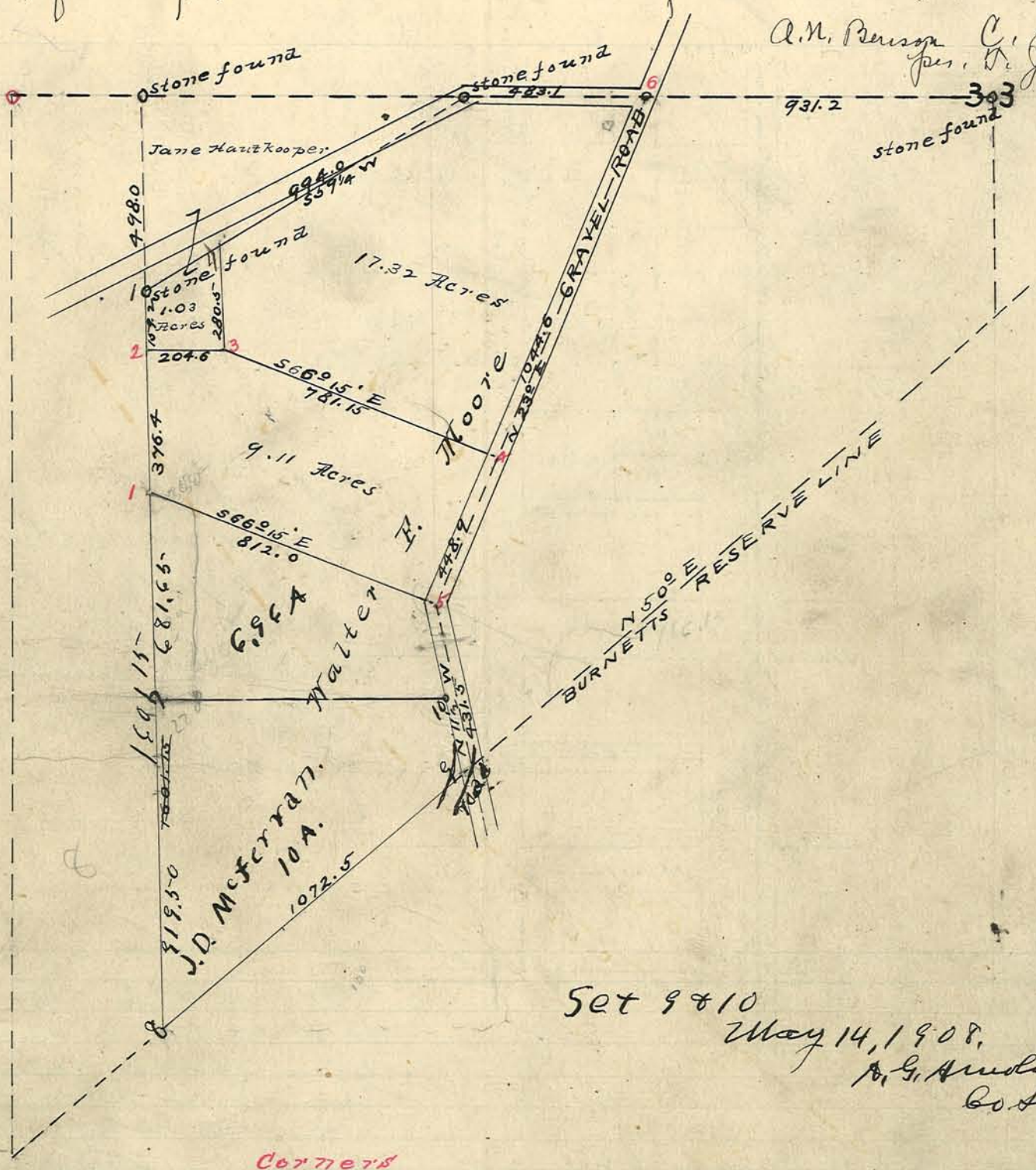

Set 9 & 10
May 14, 1908.
A. G. Arnold
Co. Sur.

Corners

1 Stake Hickory 10 N 47°15' E 6.2 ft
2 " Double Plum North 12.5 ft.
3 " Blk. Oak 8 S 51°30' E 143.7 ft.
4 " Set N 66°15' W 31.5 ft of Cor. from Cor Yellow Popular 15 N 35°15' W 36.2 ft
Hickory 6 N 15° W 53.9 ft
5 " Elm stump 8 N 3°45' W 60.6 ft. Stone set where stake was.
W. Oak 10 S 35°15' W 52.7 ft
6 " No Witnesses
7 " " "
8 Stone found. } Arnold 1908.
9 Stone set No Witness
10 " " " "