Plat of Survey made at the Instance of Wm. McLoughlin in Section Twelve (12) Township Twenty three (23) North Range Four (4) West. Interested parties duly notified.

C. H. Grimes, Jno. H. Neff Chm, Wm. McLoughlin flagman

April 14-1879

P. C. Cawter C. S.

2077
25

24462
24462
26908 2

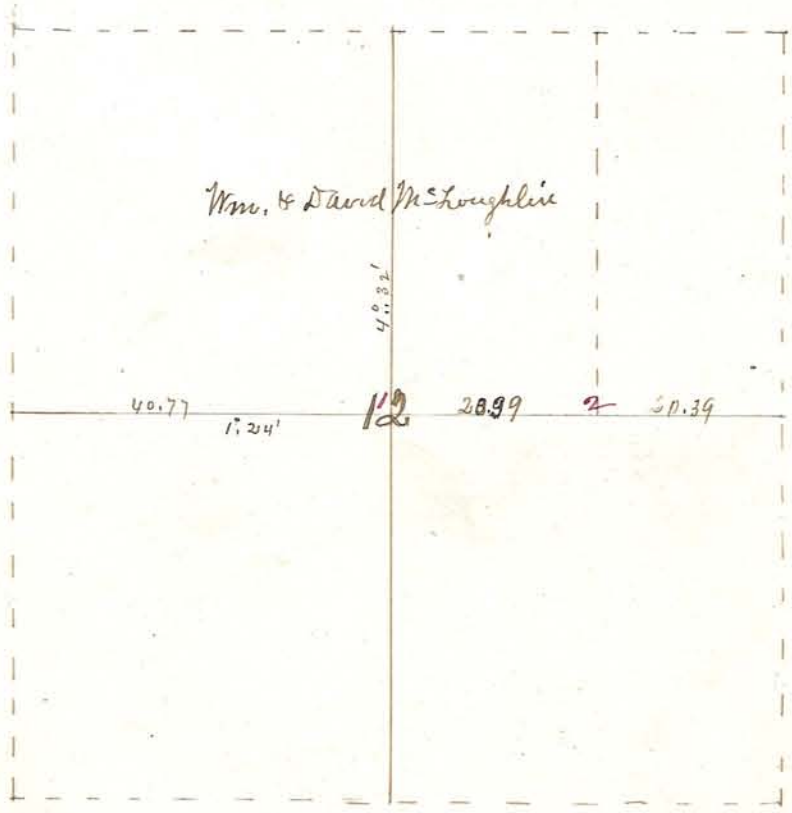

Corners.

1 Stone Cottonwood 36 N 1½ E 60½
Sugar 14 & 40 W 51¾

2 " Rocks "W" S 2½ E 62

Plat of survey made April 17-1879 at the Instance of L. C. Slocum et.al, in the West half of Section Twenty seven (27) Town Twenty three (23) North, Range Five (5) West: Nicolas Marstiller & Peter Sherer Chainmen, L. C. Slocum flagman – Also in the South East Quarter of the aforesaid Section April 23-1879 at the Instance of C. M. Nisley.. Peter Sherer & G. M. Kelley Chainmen C. M. Nisley flagman – Interested parties in Each Case present & participating.

P. C. Vawter C.S.

April 12-1906 – Made survey for Isidore Metzger of 4½ acres as shown on Plat below & Located Corner number 20 also relocated Corner number one Setting stone & making new witness P. C. Vawter Deply C.S.

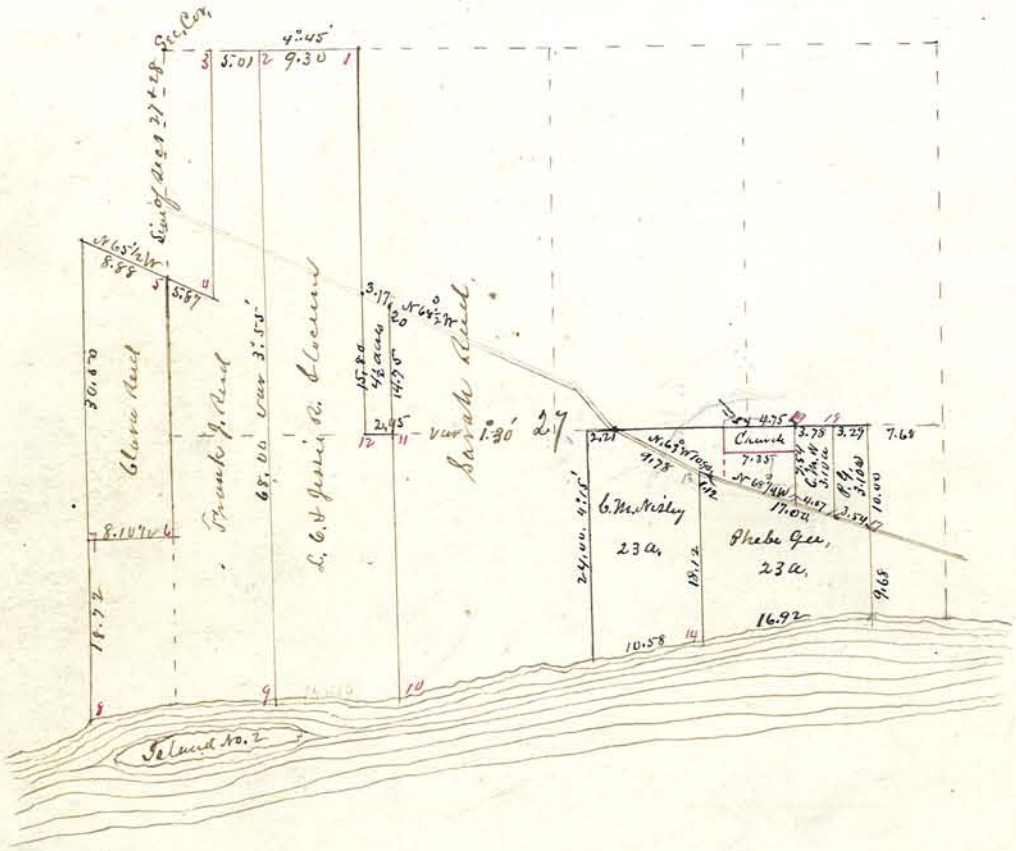

Corners.

1 Relocated from Stumps of old Witnesses
Sycamore 12 S 53¼ W 78¼
Stone Sugar 12 S 13½ E 44¾

2 Elm 24 S 51 W 54

3 + 4 Stones Set in former Survey

5 Pin Oak 20 N 1½ E 179

6 + 7 No Stones or Trees available as Witnesses

8 Sycamore 40 N 54½ E 54
Do 22 N 78¼ W 69

9 Elm 10 N 17¼ E 14
Mulberry 6 N 49 W 20

10, 11 + 12 Corners Relocated for Witnesses
See Book "B" page 389 Corners 5, 3, + 2.

14 Hackberry 30 N 35¼ E 11
Do 7 S 81 W 12¼

13 Hickory 16 S 60 W 42½
Bl. Oak 24 S 45 E 87

15 Bl. Oak 24 N 14¼ E 34½

16 Bl. Oak 24 East 86

17 Bl. Oak 40 N 85 E 140¾

18 Bl. Oak 18 S 17¼ E 20⅓

19 Hickory 20 S 49 W 60¼

20 Stone "W" South on line 29

Plat of Survey made at the Instance of David Clark et al, in the East half of Section Twenty three (23) Township Twenty two (22) North, Range Four (4) West. Interested parties present & participating. David Bausman & Fredric Eicholtz Chainmen & M.J. Dehart flagman.

April 27-1879 P. C. Dawler C.S.

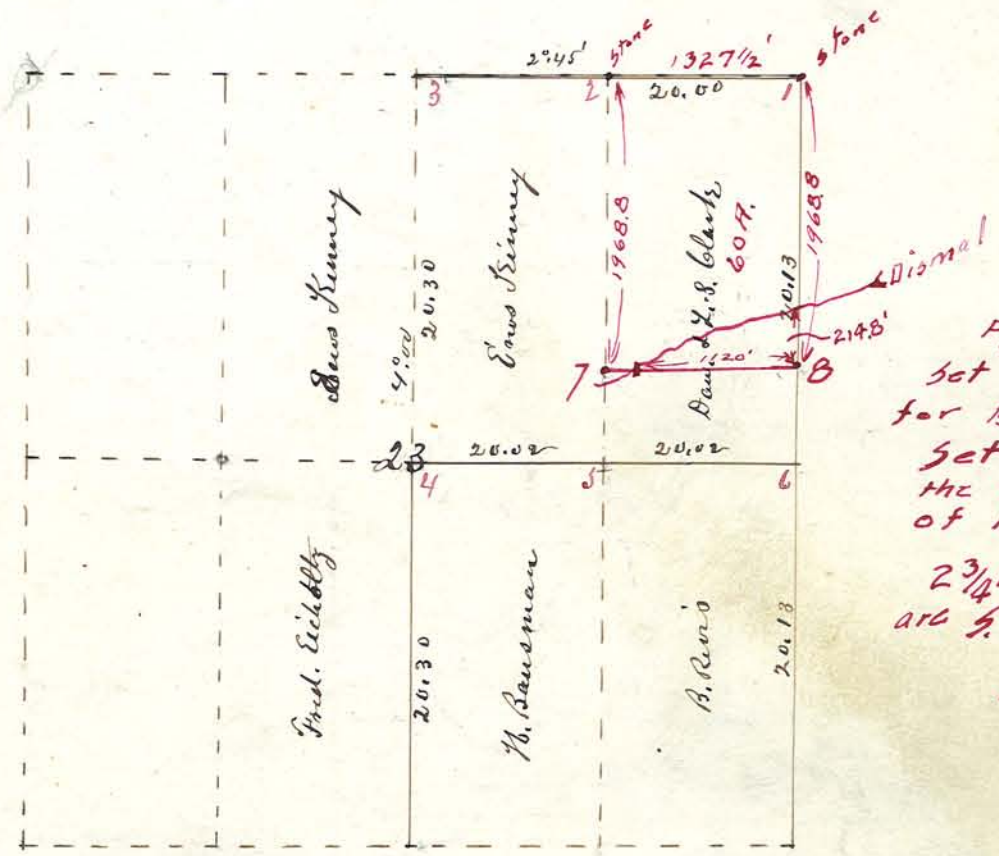

Feb 29, 1916.
Set stones 7 & 8
for Bert Thompson
Set off 60 A in
the N. part of E½
of NE¼
2¾ A, more or less
are S. of Dismal
H. F. Kessener

Corners.

1 Stone. Cherry 22 N 87½ W 197

2 " Found Located

3 " Cherry 16 South 2

4 " Stone "W" S 1° W 23½

5 " Marble Marked "M B"
Cherry 3 S 17½ W 34

6 " Rock "W" S 15½ W 60⅓

7. " in fence

8 " in fence

Plat of Survey made May 14-1879 at the Instance of Jacob Geyer Agent for Jno. F. Mason in the East half of the North East Quarter of Section One (1) Town Twenty-two (22) North, Range Five (5) West - J. F. Blucher & Richard Morris Chainmen - Also May 15 - for Wm. Shively & Baldwin Mintonye in the North West Quarter of the North East Quarter of Section Twelve (12) of aforesaid Town & Range. Charles Mintonye & Dempster Meacham Chainmen -

P. C. Vincter C.S.

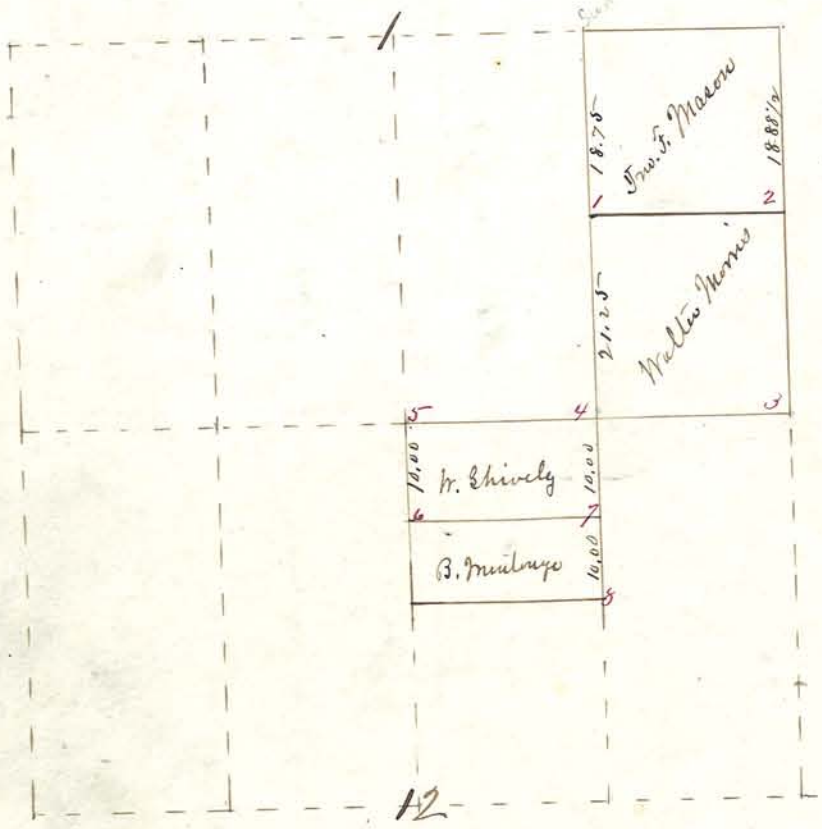

Corners:

1 Stone W. Oak 24 North 1

2 " W. Oak 10 S 32¼ W 27¾

3. 4. & 5 - former Surveys.

6 Stone Cotton 18 S 24½ W 258

7 " Bl. Oak 18 S 5⅚ W 244

8 " W. Oak 10 S 10½ W 126⅔ former Survey.

Plat of Survey in Lot No. Thirteen (13) in (School) Section Sixteen (16) Township Twenty three (23) North Range Five (5) West for David Morrison.

May 20-1879 - P.C. Dawler C.S.

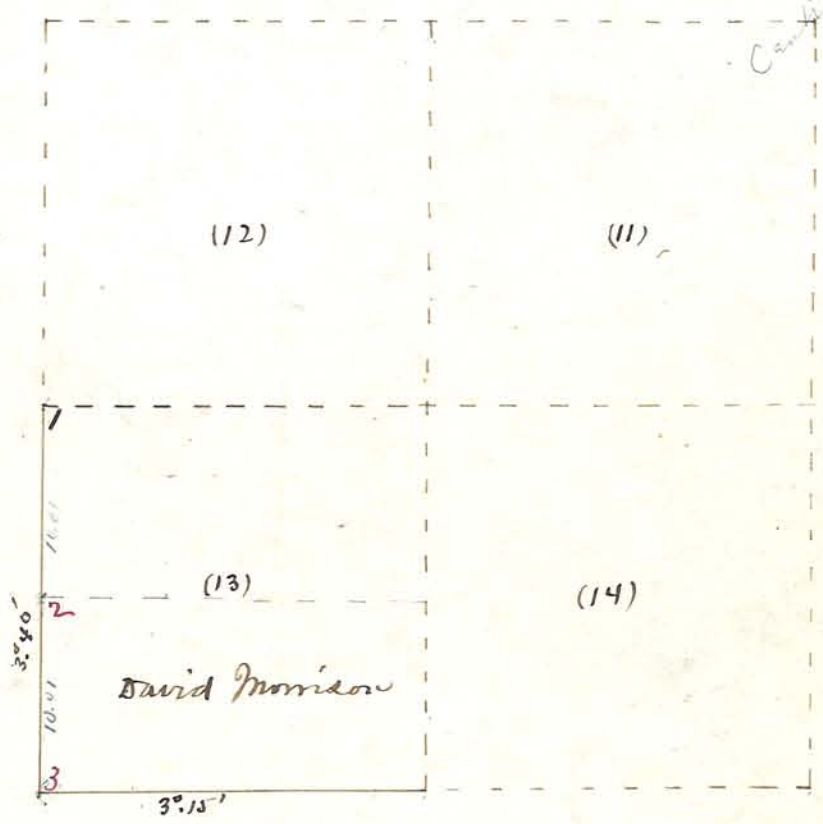

Corners

1 Stone found

2 W. Oak 30 S 32 E 64

3 Witnesses made in former Survey.

Plat of survey for John Lahr of Lot No. 5, of Out Lots as laid out by the "Spring Vale Cemetery Company" on a part of the West half of the Longloi Reserve, Town Twenty Three (23) North, Range Four (4) West.

For Plat of Lots see Deed Record 62 page 113 — May 29 — 1879

P. C. Newton C. S.

The Plat gives distance from Corner 4 to Corner 5, 4.19 chs - but I determined Corner 5 by the intersection of the East line of 20th Street from Corner 6. with the Northern boundary, which makes said distance 4.31 chs. as noted P. C. N.

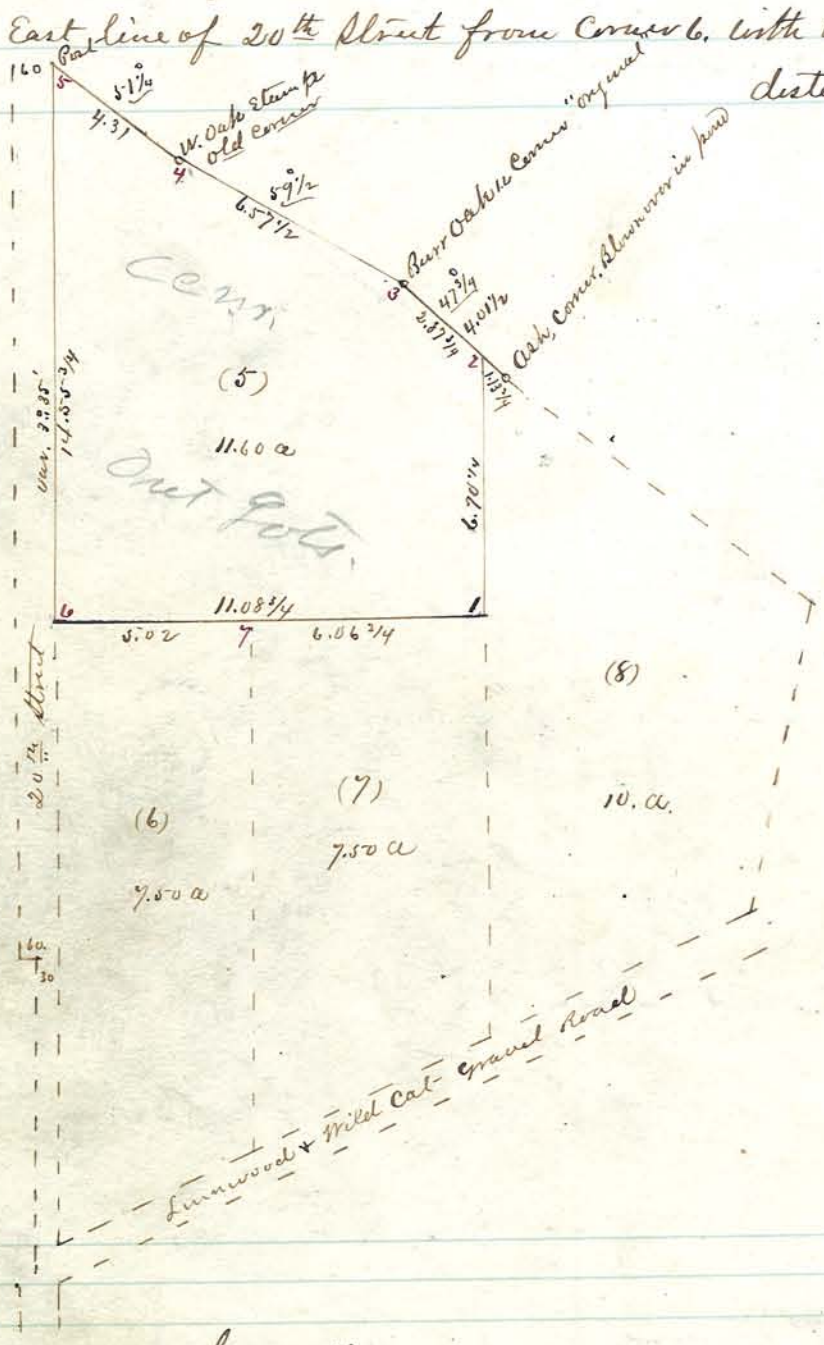

Corners

1 & 7 Stones found

2 Post in Edge of pond
Locust 11 & 7 W 26

3 Br. Oak 12 Corner. Original in Cemetery Survey,

4 W. Oak Stump " " " " "
Thorn 5 & 6 & 73

5 + 6 Post's only

Plat of Survey made at the Instance of Phillip Isley in Section Thirteen (13) Town Twenty three (23) North Range Four (4) West, & in Section Eighteen (18) Town Twenty three (23) North Range Three (3) West, Lewis Gushwa present & consenting &, Jno. W. Copie, Phillip Isley & W. H. Kenny Chain & flag, bearers

June 5-1879

P. C. Dawlin C.S.



Corners.

1 W ½ Sec. 18 - Stone found

2 Stone - Stone North 700

3 " - Stone West 1000

4 " Cherry S - S 13¾ E 21

5 " W. O. Stump S 38¾ E 35 - former Survey
Elm 20 S 2¾ E 49⅔

6 " Elm 7 East - 4
W. Oak 36 N 4¾ W 54½

Plat of Survey made at the instance of John Skinner, after due notice to other interested parties, in Section Six (6) Town Twenty one (21) North Range Three (3) West. This (fractional) Section having been subdivided by E. Timmons former Co. Surveyor, & some of the Corners being found I based my survey thereon instead of making a new proportional subdivision — Jno. A. Baer, John Shoemaker & John Skinner Chain & flag bearers.

June 9th 1879 P. C. Vawter C.S.

I divided the E½ NE¼ of the section plotted below in the proportion of 45½ A to Platt and 30 A to Skinner
Platts distance on N. side is 784.15 FT. Skinners 523.60 on South
Platts is 784.85 Skinners 525.40
Jimmy Platt and Alf Skinner present and assisting A. S. Hudelson
April 1881



Corners.

1 Stone Cherry 10 S 65¼ E 66

2 " Hickory 14 S 7½ W 71

3 " No stone or tree for witness

4 " Stone "W" N 36½ W 9½

6. 7. 8. + 9 Stones found located

1 Stone found Also witness Sycamore 3' N 75° W 234.7 Ft.
8 Stone found.
7 Stone found.
E " "
F " "
A. B. C. D. Stones set.

21.36
1231
1409.76
1437

Plat of survey made at the Instance of Silas Randles in the West fractional half of the North East fractional Quarter of Section Twenty five (25) Township Twenty three (23) North, Range Six (6) West.

Wilson Knowles + John Wilson Chainmen - Silas Randles Flagman,

June 20. 1879.. P.C. Dawter C.S.

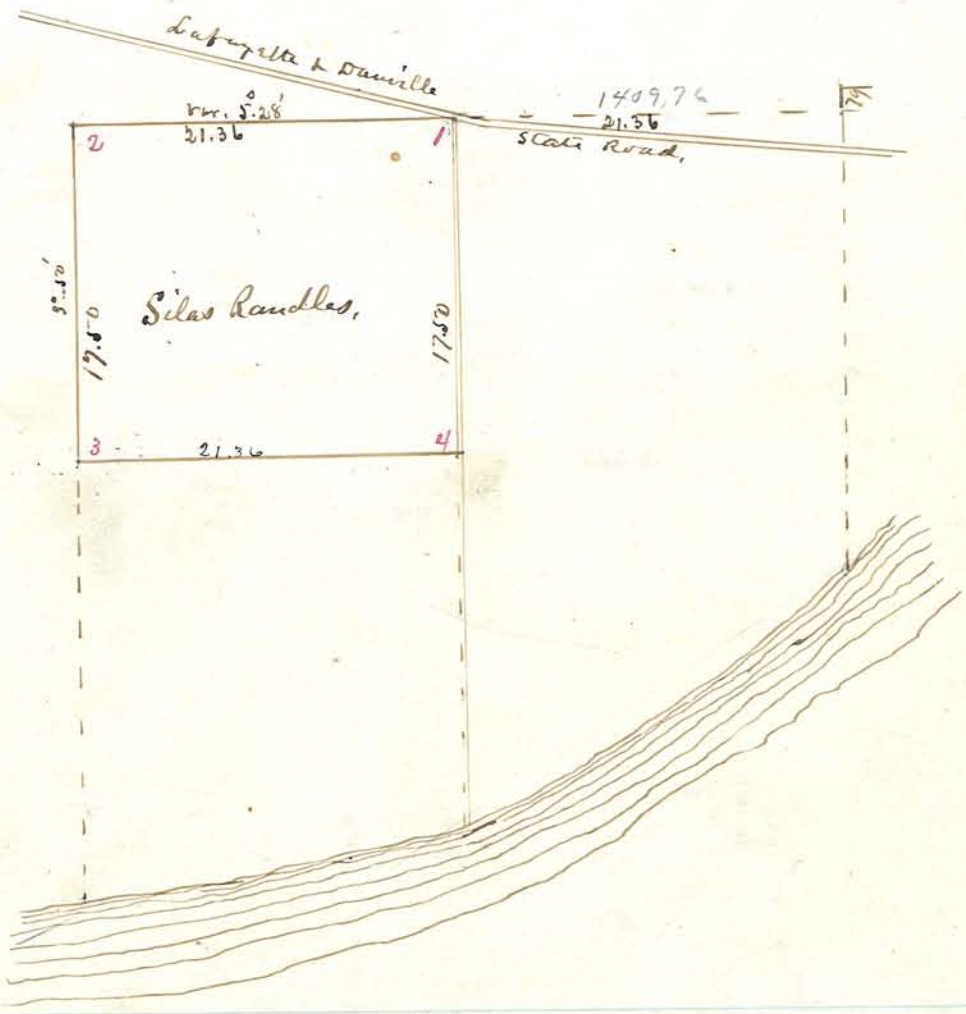

85.44

Corners.

1 Stone Sycamore 45 S57 W95
Rock "W" N72½ E7⅓

2 " Cotton 9 N22½ W25 7/12

3 " Sycamore 12 S54¼ W20⅓

4 " Ash 12 N65¾ E59

4.8 Ft. 1 2 " B. W. 3½ N 45 W 10
" 4 " Large Thorn N 10.
" 3 " Sycamore 18 S 22 W 19
" 1 " " 12 N 15 E 5½

Age 17 1890 Jone Coy C S

Plat of Lands in the North fraction of the North fractional half of Section Five (5) Town Twenty-two (22) North, Range Three (3) West, being the Tracts set apart by Will & in partition to the Widow of Edward Burkhalter deceased. No Stones were furnished for Corners or Witnesses & Stakes only were set.

Aug. 1/79

P. C. Lawler C. S.

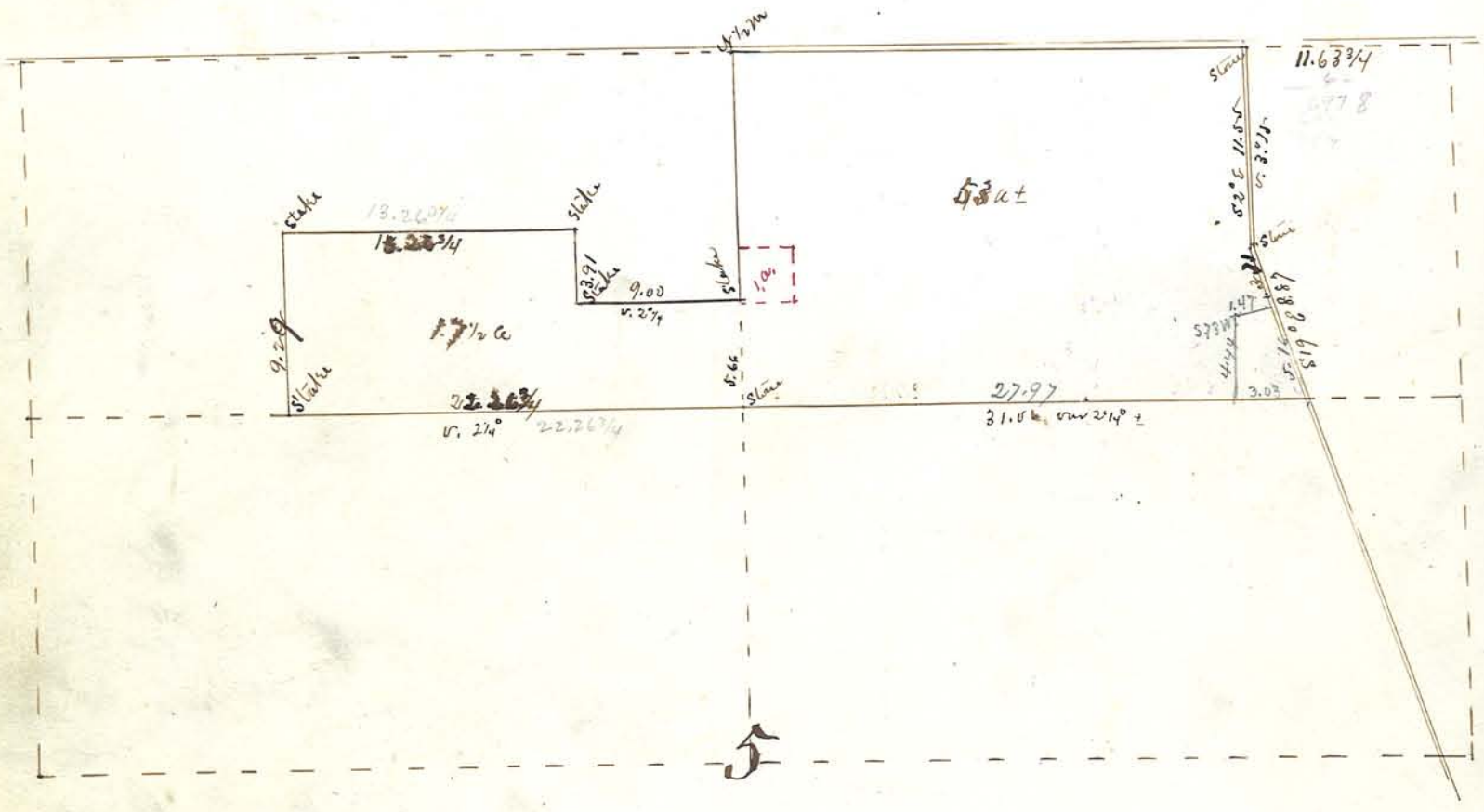

Plat of Survey made at the Instance of A. W. Dryer in the South half of the North East fractional Quarter of Section Three (3) Town Twenty two (22) North Range Three (3) West, Peter Delong present & Consenting – Sam. Brand & Sam. Dryer Chainmen, A. W. Dryer flagman Aug. 1st 1879

P. C. Vawter C.S.

Dec 11-1905 – Made Subdivision of the North fr. half of North East fr. Quarter as shown on Plat below & set Corners 5 & 6 – the subdivision on the basis of Measurements heretofore made & found on Record, with such additional measurements as were necessary, P. C. Vawter Dep. C.S. Work done for Brand & Brown – Mannow Delong & Bruce Dirgin Chainmen –

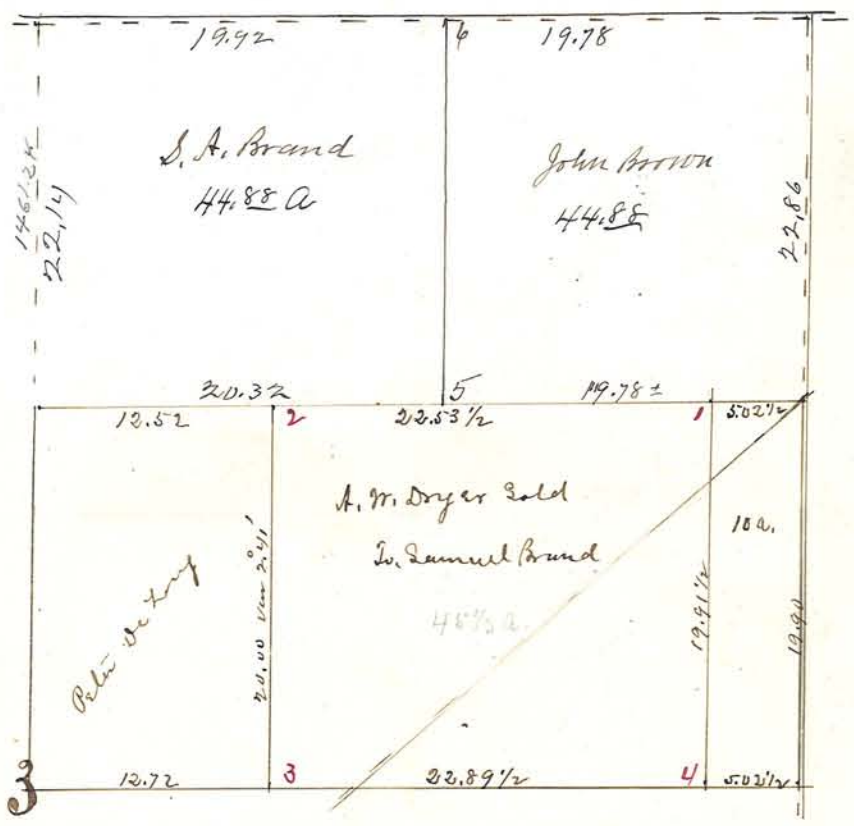

Corners.

1 Stone – W. Oak 30 N 2½ W 66½

4 " Elm 24 N 64 E 89½

2 " B. Walnut 14 N 9¾ E 32½

3 " B. Oak 18 North 52

5 " W. Oak 10 N 29¾ E 6¾

6 " no witness

Plat of Survey of 27.30 acres off of the South End of the East half of the North West Quarter of Section Eleven (11) Town Twenty three (23) North, Range Five (5) West,
Norman & Gaylord Chainmen

Sept. 22 - 1879 -

P. C. Dwyer C.S.

Dec. 8. 1881. Made Subdivision of the West ½ of the North West ¼ of Section 11-23-5 - at the instance of Hubert A. Mertz. Wm. Minehart + N. F. Norman Chainmen. H. A. Mertz flagman - P. C. Dwyer C.S.

Feb 17th 1891 Set stones 1, 2, 5, 6, 7, 8, 9, at instance of parties interested all being present and consenting. M. Baker + A. Kerchgassner Chainmen J. Cory C.S.

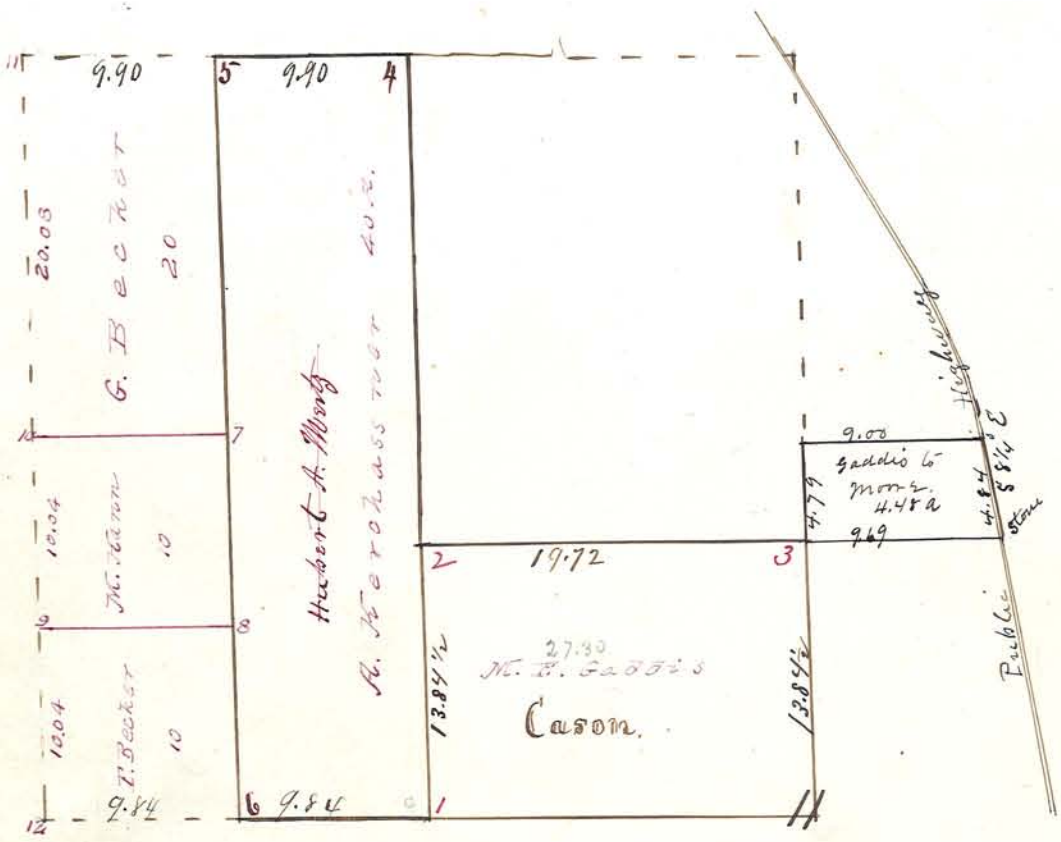

Corners

Set stone 1 Hickory 20 N 41½ W 30½ Linnwood

" " 2 Elm 24 P 45 W 2¼

3 No Tree or Stone available

4 Stone found

5 " set

6 " "

7 " "

8 " "

9 " "

10 " found

11 " "

12 " "

Plat of Survey made at the Instance of Dr. Moses Baker for the purpose of locating the Corners to the South half of the North West Quarter of the North East Quarter & Nine Acres off of the East side of the North East Quarter of the North West Quarter of Section Thirty three (33) Town Twenty two (22) North, Range Three (3) West – Interested parties Notified & Franz + Mrs Whittlebury (or Bankers) by her Son, present + participating. John Roberts + J. R. Baker Chm., Charles Lind Flagman.

Oct 16 – 1879. P. C. Vawter C. S.

Mch. 15-1880 Located Corners 5, 6 + 7 for Abraham Frantz. Luther, Lucius & Jacob High Chainsmen – Geo. Frantz flagman

P. C. Vawter C. S.

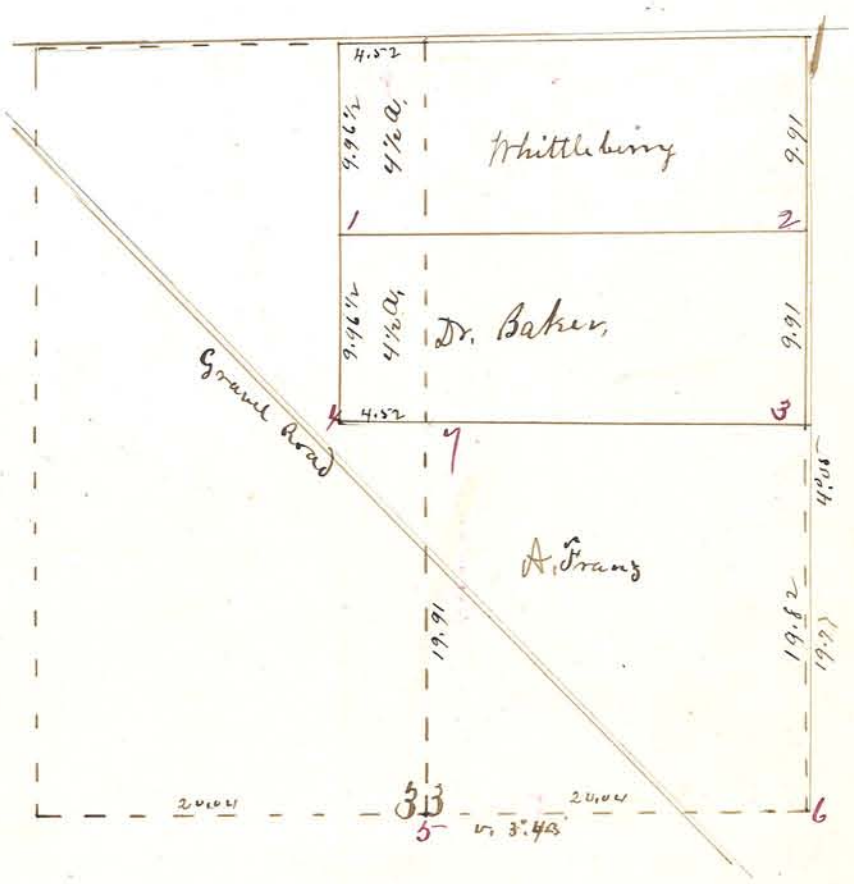

Corners.

1 Stone – Rocks "W" S57¼ W 231

2 " Jacks Oaks 18 N 77½ E 39½

3 " Red Oaks 24 S 31 E 80

4 " Stone North 99.62

5 " Jacks Oaks 16 S 19 E 34

6 " B. Walnut 21 N 33½ E 111

7 " Stone Corner West 4.52

Plat of Survey made at the Instance of C. M. Nisley Agent, of a four Acre Tract of Land sold to John & Mary Ronan in the West Side of Longloi Reservation Town Twenty three (23) North, Range Four (4) West, The South West Corner of said Tract is on the West line of said Reservation at a point 13.34 Chains North of the North Margin of the Canal, or 8.94 Chains North of the Corner between Sections 9 & 16 — C. M. Nisley & John Eberle, Chainmen — Noah Justice flagman:

Nov. 24 — 1879

P. C. Cavoth C.S.

357
.62
2148
2142
23628

Corners.

1 Corner on Reserve line between Sec. 9 & 16. See Record B, page 495 Cor. 6

2 8.94 Chains North of Corner 1
W. Oak 14 N 26½ E 10½

3 50 feet from Center Railroad
W. Oak 14 N 5¾ E 171

4 & 5 — Posts — No Bearing Trees,

94
5
13
75

Plat of Survey made at the Instance of Walter Wade in the South East Quarter of the North West Quarter of Section Twenty four (24) Township Twenty three (23) North, Range Three (3) West:

J. C. Jester & R. O. Walker Chm. Wm. Fleischauer flagman,

Dec. 10.. 1879

P. C. Carter C. S.

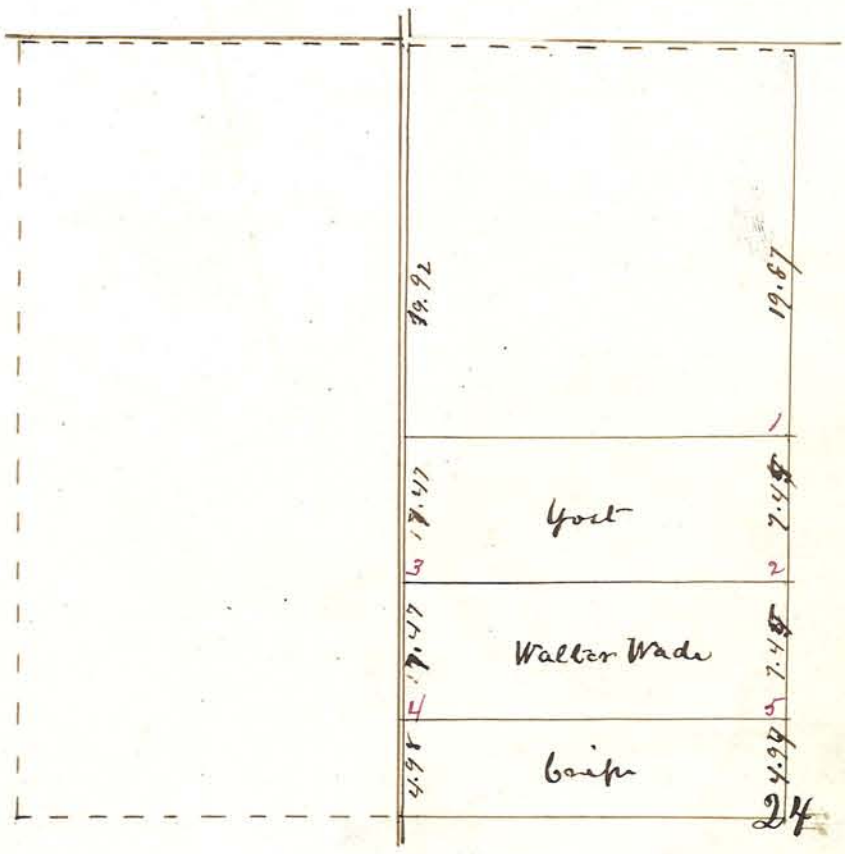

Corners.

1 Stone Sw Cor J. Oakes 16 S 8¼ W 33

2 " N. Oakes 2 " S 62 E 12¾

3 " Rocks "W" N 70 E 22¾

4 " J. Oakes 10 N 83 E 53

5 " Elm 15 S 8 W 72¾

Plat of Survey made at the Instance of John McCoy in the South West Quarter of Section Twenty two (22) Township Twenty two (22) North, Range Four (4) West, Huffman present & participating.

John McCoy + — Huffman Chainmen —

Dec. 26. 1879. P. C. Vawter C.S.

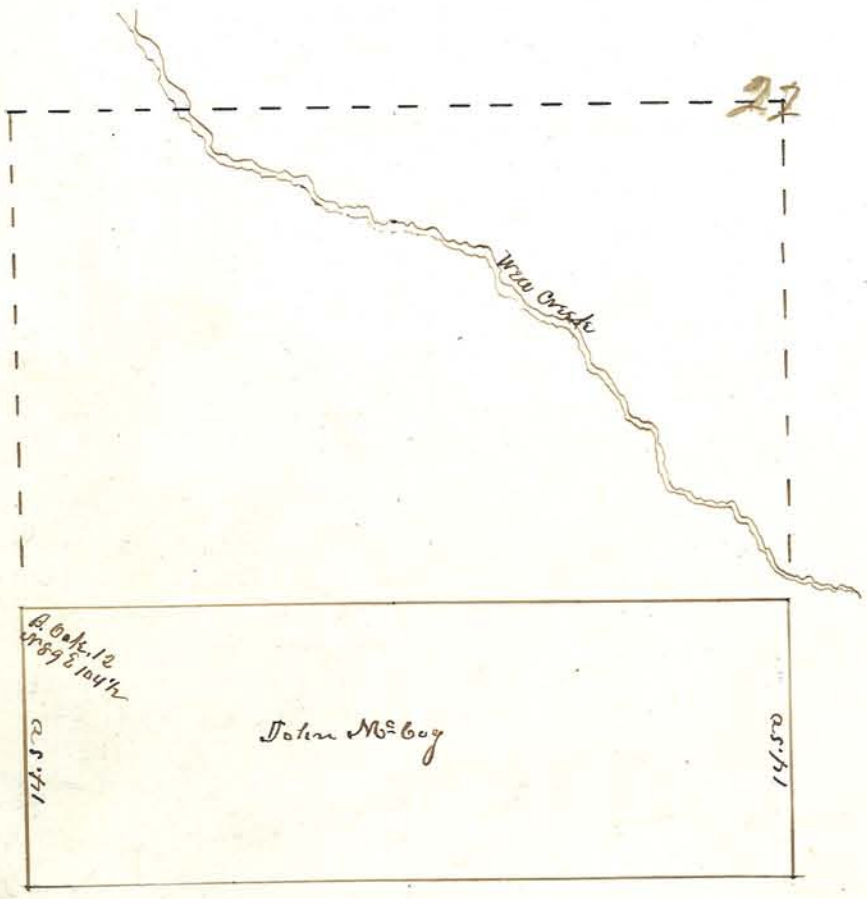

Holmes - Rec 43-47

Plat of Survey made Jan 8. 1880 at the Instance of L. F. Clark after legal Notice to parties interested, in the South West Quarter of the North East Quarter of Section Sixteen (16) Town Twenty two (22) North Range Four (4) West. L. F. Clark & James Cockrell Chainmen John Miller Flagman,

Also Jan. 15-1880 at the Instance of E. R. Kenney after due Notice to parties Concerned in the West half of the North West Quarter of Section Fifteen (15) of Same Town & Range - E. R. Kenney & Robert Getty Chainmen John Miller Flagman

P. C. Vawter C.S.

Feb. 21-1890 - Made Measurement of "15.75 a." Tract Sold by Holmes to Miller & located Corners 11+12 = P. C. Vawter Dep. C. S.

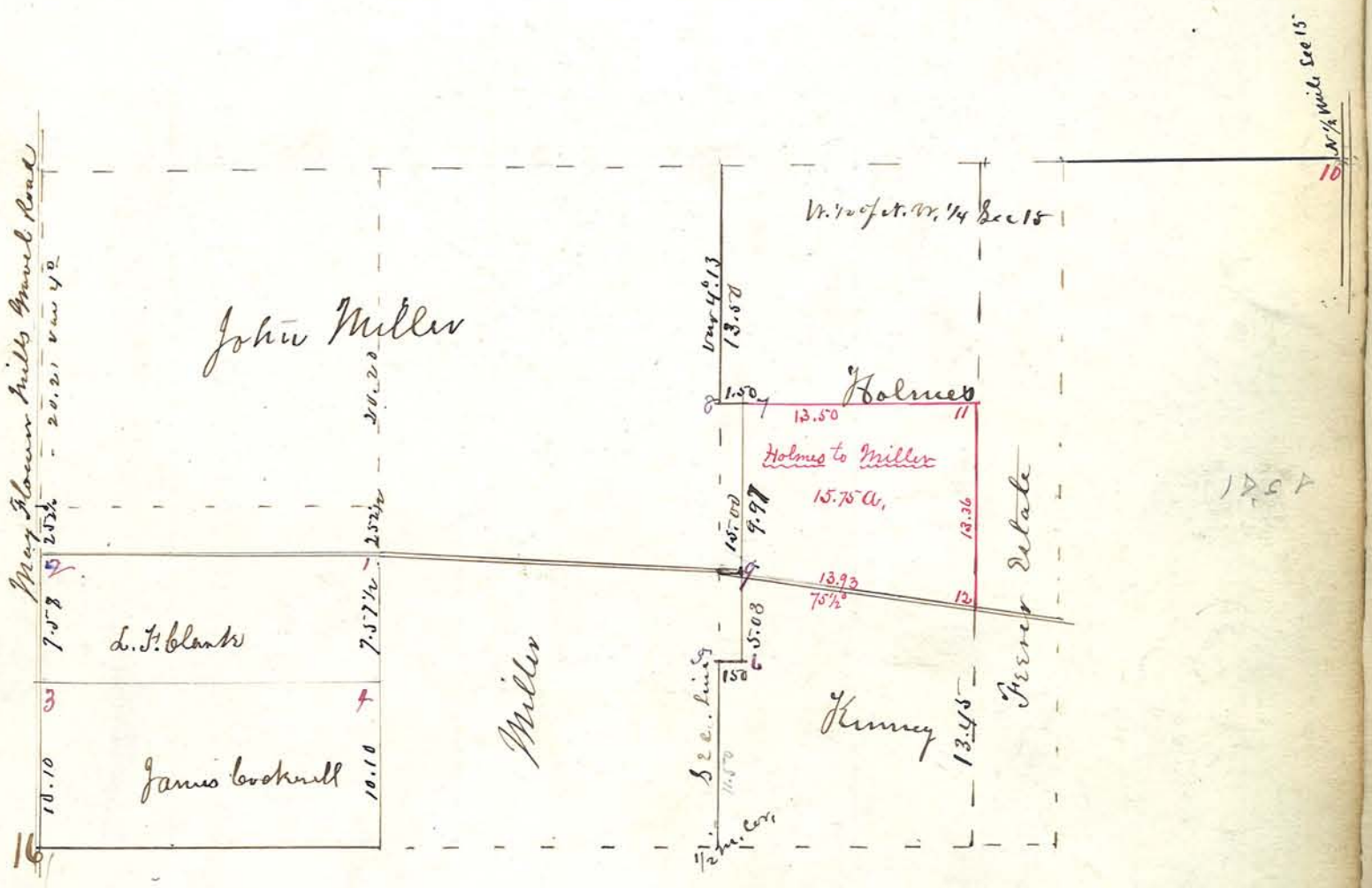

Corners

1 Stone Ash 18 S 9 W 45 1/2
Sugar 16 S 51 3/4 E 43

2 " Bl. Oak 18 S 34 1/2 E 91 1/2

3 " Br. Oak 10 N 82 1/2 E 76

4 " W. Oak 16 N 35 1/4 W 37

5 " Br. Oak 20 N 70 W 7 2/3

6 " J. Oak 18 N 79 1/4 E 61 1/4

7 " W. Oak 28 N 85 3/4 W 16 3/4

8 " Stone East 150

9 " B. Walnut 22 S 44 3/4 E 89 1/4
" Stump 32 S 26 W 26

10 " Stone "W" west - 20 feet -

11 Hackberry 10 N 4 1/4 E 47

12 B. Walnut 10 N 11 W 105 1/2

Miller 1898

Plat of Survey & subdivision of the North East Quarter of the North East Quarter of Section Twenty four (24) Town Twenty three (23) North, Range Six (6). West, made at the Instance of Amaziah Buck, Morris Lewis & Columbus Dalton Chainmen. Amaziah Buck flagman.

Jan. 23-1880. P. C. Dawler C.S.

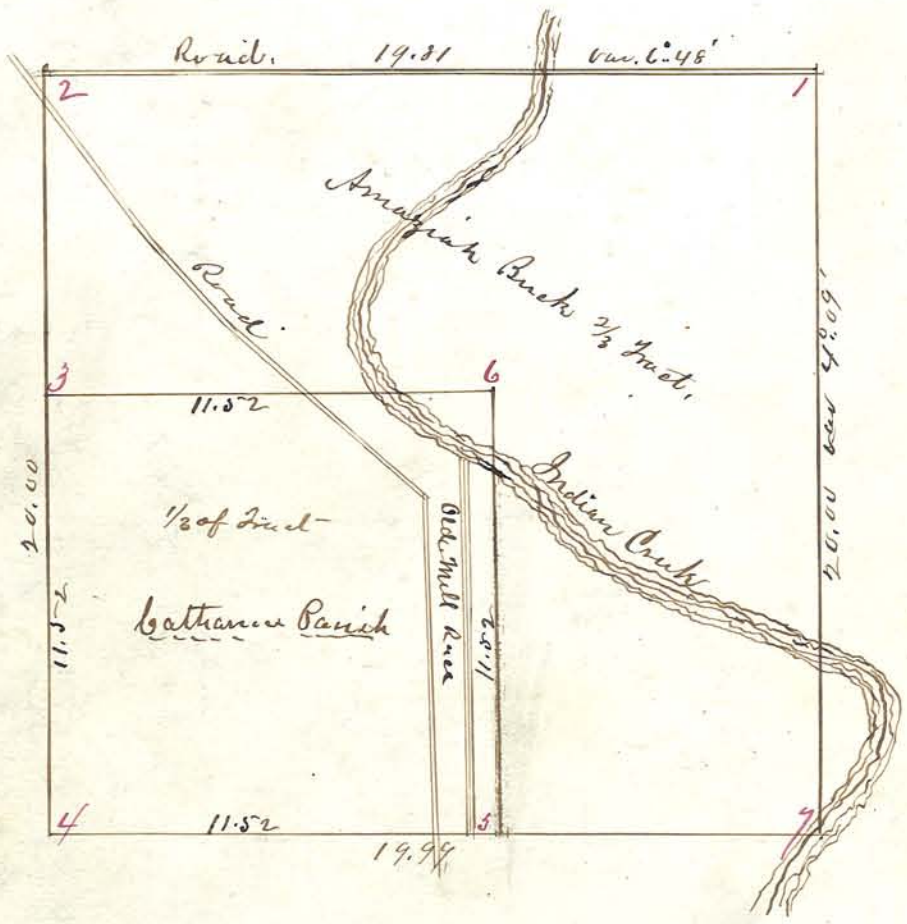

19.94
11.52
8.47

33.88
46.08

Corners

1 Stone Sycamore 36 N 2 E 2.70 original
B. Walnut 10 N 76 E 36½

2 " W. Oak 10 East (on line) 9

3 Post W. Oak 10 S 7¾ E 66

4 " W. Oak (Stump) S 28 E 14 Summons

5 Stone Elm 14 N 8¾ E 28½

6 Post Sycamore 12 N 55 E 30

7 " in Edge of bank
Stone Mat (on line) 50
Sycamore 12 N 5 E W 2½

Plat of Survey made at the Instance of W. J. Martin of a Tract Sold by him to Richard Moore, being a part of Lot 14 of Chauncey's Plat of Bottom Lands, Corner No 1 is fifteen feet on the line of Ellsworth Street, from the South West Corner of Lot No 1 of "Martin's Subdivision of Lot No. 14".

Jan. 26 – 1880

P. C. Fowler C.S.

Tract "X" Conveyed by Wm. J. Martin & Wife to Edward Franch & John Stockton - See Deed Record 103 page 130

" "Y" " " " " " " " a 1/3 Interest therein to H. O. Harvey



Corners

1.. Stone

2.. " with Rate under

3 " " " " "

4.. "

5 Post, B. Walnut 16 N 17 1/4 E 14 1/4
Stone six inches on line of Wood Street.

Mercer 1898

Plat of Survey made at the Instance of Peter B. Smith in the North West Quarter of Section Eight (8) Town Twenty ~~Four~~ (24) North Range Three (3) West. Thomas Goldsberry & Frank B. Waldron Chainmen ~ Feb. 4 - 1880

P. C. Paxton C.S.

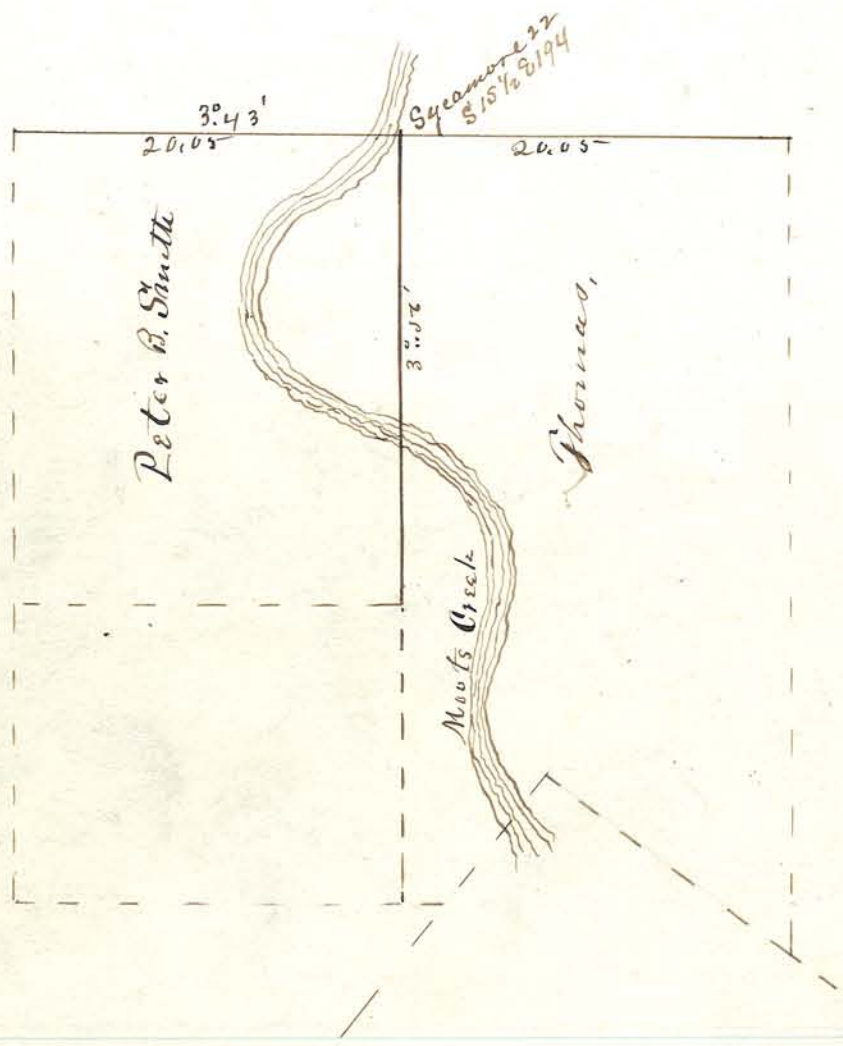

Plat of Survey made for William Kendall in the South half of Section Seven (7) and in Fractional Section Eighteen (18) Township Twenty Four (24) North Range Three (3) West as subdivided & conveyed by him to his Children. John Kendall & Thomas Kendall Chainmen.

June 25—88

At the instance of Dresser & Mitchell I relocated corner 4, and identified corners 2, 6, & 8 as the ones set in former Survey. Emmett B. Vaughn Sur Pb.

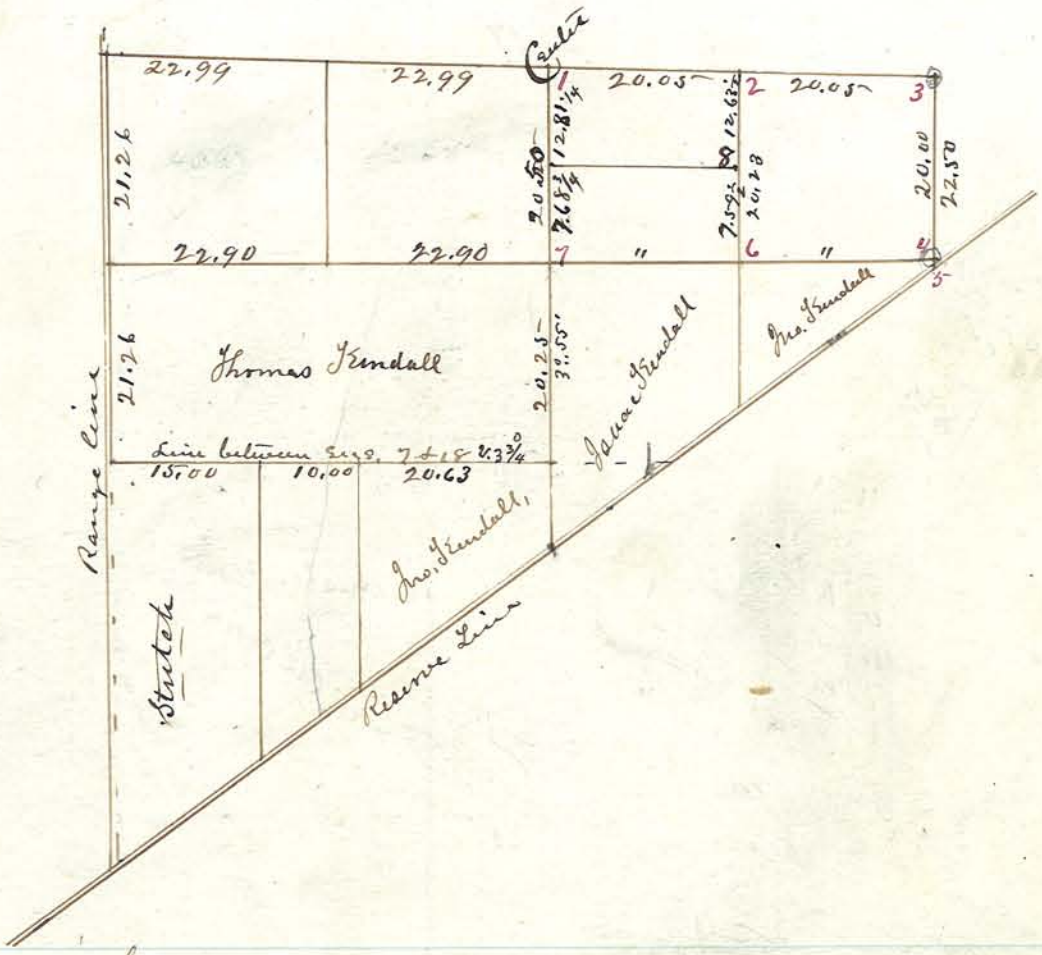

Corners.

1 Cherry 18 S 86 E 85½

2 R. Oak 22 S 46¼ W 38

3 R. Oak 12 S 1½ W 319

4 B. Walnut 14 S 63½ W 23 – Br. O. 12 N 70¼ W 36 – E.B.V.

5 B. Walnut 14 N 83 W 91 Former Survey.

6 R. Oak 18 N 44 W 114

7 R. Oak 18 S 43½ W 25
B. Walnut 2 N 68¼ E 9¼

8 W. Oak 33 S 55¼ E 55½

(3) Stone. Relocated from stump of witness Large rock in Hillside marked "W" S 13° N W 135 ft.

(4) Stone Relocated from witnesses Walnut 20 S. 63½ W N. 2 ft
Br. Oak 16 N 87° W 27.05 ft
" " stump remaining N 70¼ W 23.1 ft

Miller 1898

March 4th 1898 at the instance of John Flock, after giving due and legal notice to Sarah Rice & Alice Smith and from corners 6 to 4 and from corners 4 to 3 & 1 I retraced the lines from corners 4 to 3 and relocated corners March 4th 1898.
Jesse Hawthorne } Chainmen
Andrew Nelson }
M. W. Miller County Surveyor
T. C. McKee Deputy

Plat of survey made at the Instance of Morris Warwick in the South East Quarter of Section Seventeen (17) Town Twenty three (23) North, Range Three (3) West, parties in interest Consenting, Daniel Buck & Emanuel Dehoff Chainmen Thos. McCormick Flagman, Also measurement of a Tract Cut off by the Creek in the South East Corner of Section Twenty (20) of Said Town & Range bought by Thomas McCormick of Rochester Heirs –

Feb. 6 – 1880

P. C. Vawter C. S.

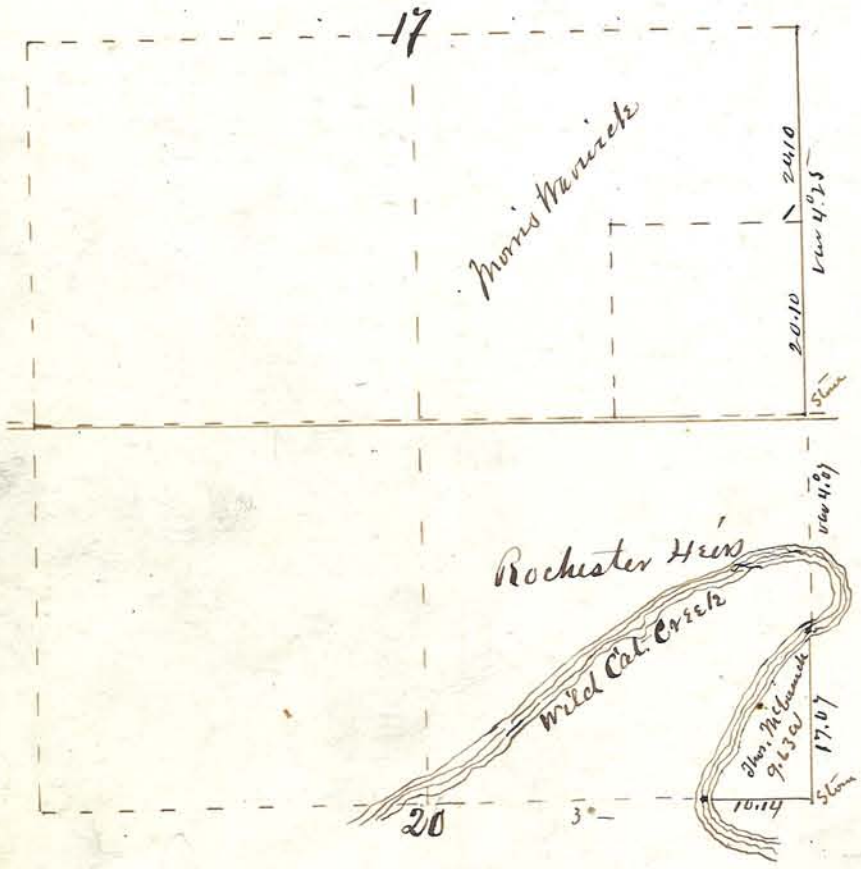

Corners

1 Stone N. Oak 40 S41E31
Beech 30 N64W69

Plat of Survey made at the Instance of John W. Gay in the East half of fractional Section (12) Twelve Town Twenty two (22) North, Range Six (6) West. N. Bowers & Geo. Humbert Chainmen - Madison Gay Flagman.

Feb. 10 & 11 - 1880 - P. C. Vawter C. S.

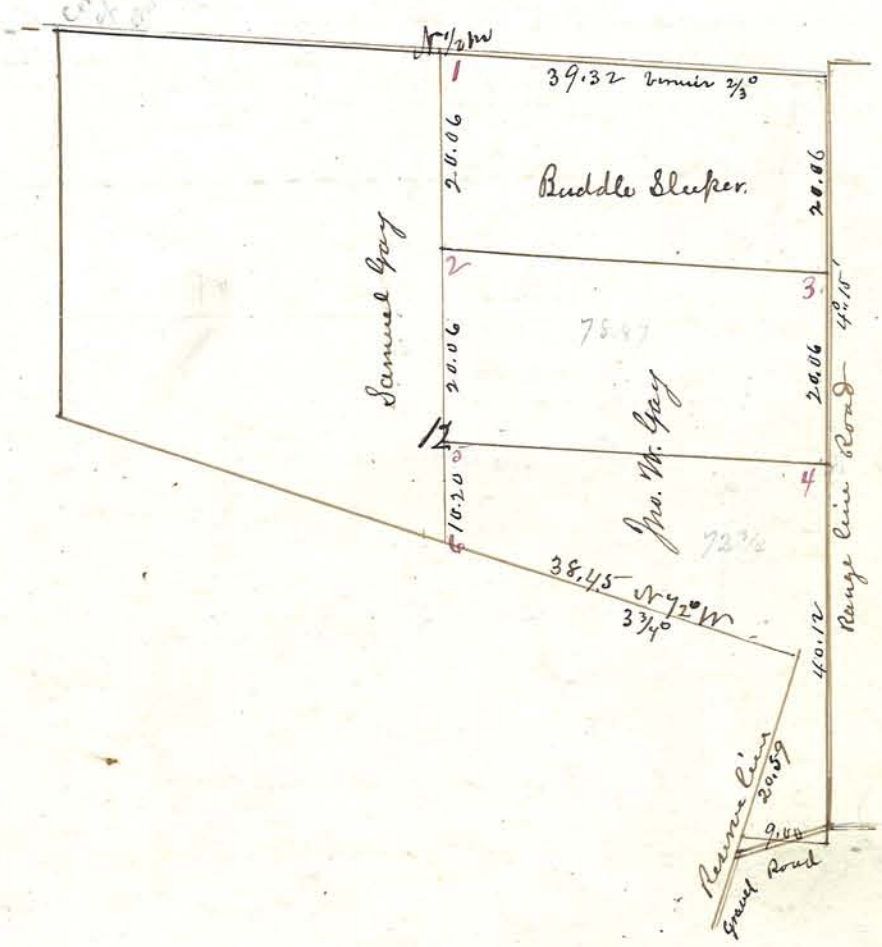

Corners.

1 Stone B. Walnut 11 N 48 E 72 1/2

2 " Elm 12 S 4 1/2 E 250

3 " Stone "W" Beat (on line) 30 3/4

4 " Stone "W" Beat " 33

5 " " No Witness.

6 " 1/4 Stone for Sec. in Reserve N 72 W 138 1/2

Plat of Survey made for Dr. D. H. Crouse and Van. S. Burton in the ~~North~~ West Quarter of Section Nine (9) Township 22 North Range Three (3) West. In the Conveyance of the Tract Surveyed, Errors both in Courses & distances were found; Also Errors in distances in J. S. Perry's Deed on North line adjoining this Tract, therefore on said line the Survey was made to agree with lines as held in possession by the parties –

February 26 – 1880 P. C. Vaiotes C.S.

Triangular Tract – in red lines
Conveyed by Mrs Padon to Crouse & Burton

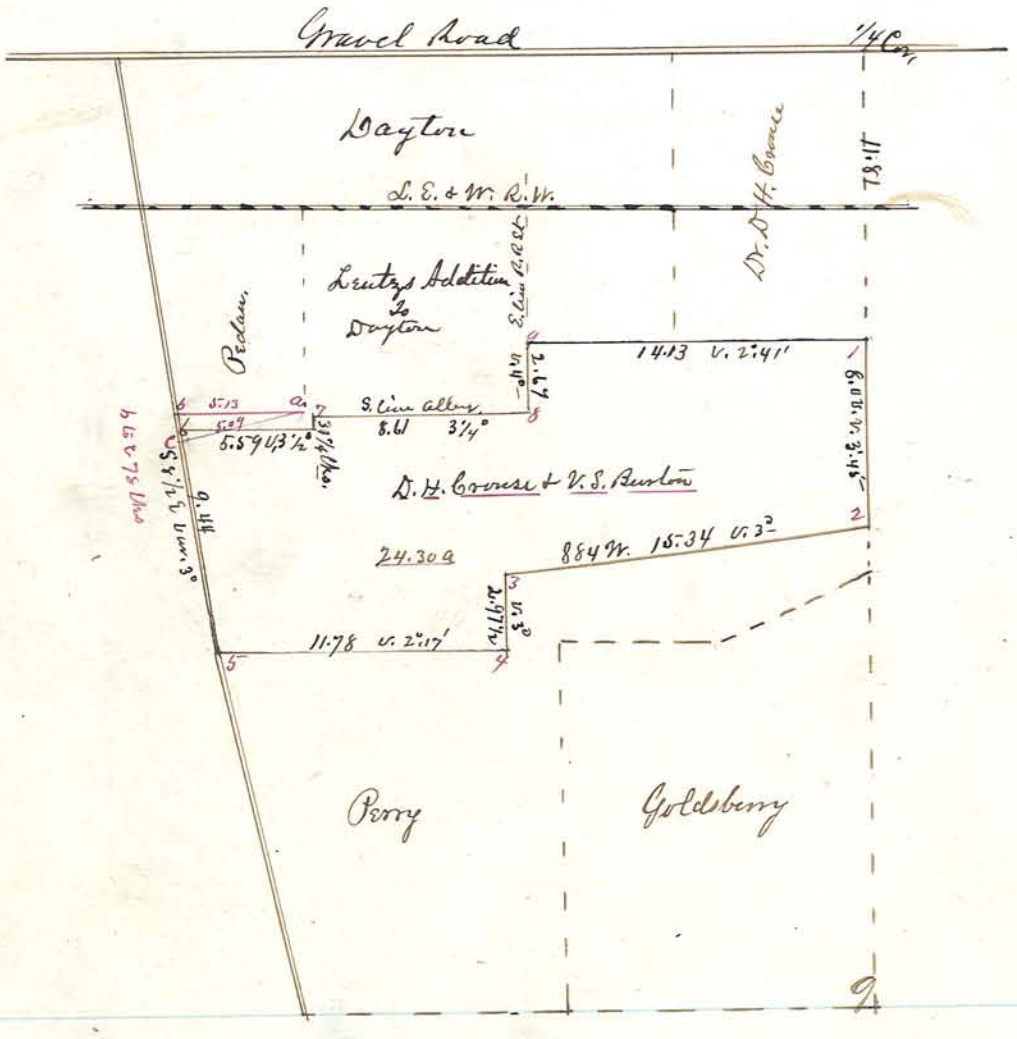

Corners.

1 Stake only

2 " & small stone

3 " Sugar 18 N 79 E 94

4 Stone found W. Oak 40 N 13½ E 41

5 " " Hickory 18 East (on line) 50
W. Walnut 24 S 37 W 46½

6 Stone at "C" S 8½ E 21

7 S. W. Cor. Lot 16 Leutz's Plat North 12 feet

8 Post – No Tree –

9 Stone B. Walnut 20 S 8 E 57½

"a" Stone – Same as No 4 page 253

"b" Stone S 8½ E 6 This witness is identical with Cor. 2 page 253

"c" " Same as No 3 – page 253.

Plat of Survey made at the Instance of Samuel Bingham in the South West fractional Quarter of Section Thirty One (31) Town Twenty four (24) North, Range Five (5) West, S. J. Goodman & — Westfall Consenting.

Sam. Bingham & Wm. M. Westfall Chainmen — Sam. J. Goodman flagman —

March 1st 1880 — P. C. Vawter C. S.



Corners.

1 Post, Double Br. Oak 15 N 35¼ E 178

2 " Br. Oak 42 N 22 E 79¼

Plat of Survey made for A.R. Jamison, Dr. Ogburn et:al, in the West half of the South West Quarter of Section Thirty Six (36), and in the East half of the South East Quarter of Section Thirty five (35) Town Twenty four (24) North, Range Five (5) West, parties in interest Consenting.
J.A. Jamison & A.R. Jamison Chainmen. Job. Ogburn Flagman,
March 8-1880 P.C. Wooster C.S.



Corners.

1 Oak. Elm S 84¾ E 22
2 " Br. Oak 8 N 23½ E 92½
3 " Sugar 36 S 35 E 25
4 " W. Oak 40 N 43¾ W 34
5 " J. Oak 12 N 50 E 41½
6 " R. Oak 20 N 39 W 12

Plat of Survey of a small Fract of land for Phillip Lefflen, adjacent to the Town of Americus, & being the South part of School Lot No. 5, Section Sixteen (16) Township Twenty four (24) North, Range Three (3) West. Assuming that the South East Corner of said Lot No. 5 was identical with the 1/4 Sec. Cor. – Lot No. 4 directly South calling for 40. Chains – I found the distance between the South line of said Lot 6 & the rear line of the Plat of Americus greater than called for in Mr. Lefflen's Deed, & Fredric Kolburn owning in School Lot No. 4 present & consenting. Mch. 17 – 1880

Chas. Lefflen & Frank Kolburn Commm.

P. C. Vacter C.S.



Plat of Survey for Mary A. Murphy of Fifty five (55) Acres off of the West side of the East half of the North East Quarter of Section Fourteen (14) Township Twenty three (23) North Range Three (3) West, Gabriel Myers & S.G. Moore Chainmen — S.D. Saylor Flagman —

April 1st 1880

P.C. Vawter C.S.



Corners,

1 Stone, B. Walnut 18 S 4 3/4 W 211

2 " B. Walnut 15 N 21 1/2 W 70 2/3
Br. Oak 18 N 56 3/4 E 75 1/3

3 " Sugar 24 N 45 1/2 E 11

4 Br. Oak 12 N 42 1/2 W 73
Beech 24 N 50 1/2 E 70 1/2

Plat of Survey made at the Instance of A. J. Bryan & W. F. Foster in Sections Fifteen (15) & Twenty two (22) Town Twenty three (23) North, Range Six (6) West.

D. E. Widener, Jno. O. Foster & W. F. Foster Chain & flag bearers on

April 8 & 9 - 1880

P. C. Vawter C. S.

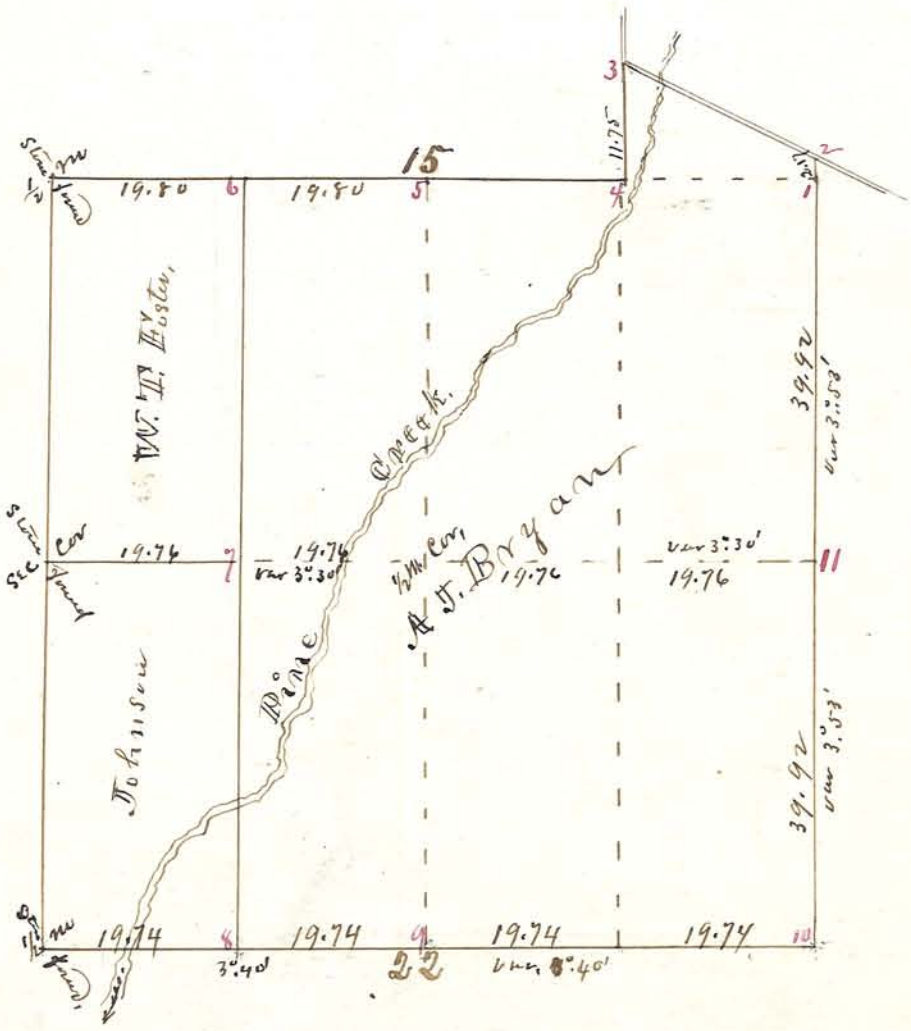

Corners.

1 Stake Br. Oak (Stump) 20 S 23 W 20 Original

2 Stone Br. Oak 28 S 46 W 74

3 " Bl. Oak 12 S 67½ W 127½

4 " W. Oak 15 N 14¼ W 196 Witnesses

5 Stake W. Oak (Stump) 24 N 60½ E 27 "

6 Stone Br. Oak 14 S 50 E 42
W. Oak 18 S 26¼ W 26

7 " B. Walnut 6 S 36½ E 55
Do 5 N 14¾ E 75¾

8 " Elm 10 N 9 E 33¼
Br. Oak 12 N 38¼ W 109½

9 " B. Walnut 18 N 17 E 30
Do 16 S 59 W 10

10 " Stake Bl. Oak N 59 W 228 Original
Elm 4 S 84½ E 28¾
Do 12 N 88 W 85½

11 " Section Corner

Plat of survey for David A + A. W. Dyer in the West half of the South East Quarter of Section Five (5) Town Twenty two (22) North, Range Three (3) West. E. F. Harrison + A. W. Dyer Chainmen.

April 12 - 1880 - P. C. Vawter C.S.

May 29/80 = In making survey for the Dayton Gravel Road Company Stones were found under the gravel at Corners 3 + 4, and I took bearing from as recorded below.

P. C. Vawter C.S.

Feb. 18 - 1881 - I made survey for A. W. Dyer + S. Davis locating corner No. 5 + marking line. Geo. Hellenberger + Wm. Thompson Chainmen. P. C. Vawter

March 27, 1908 I set off 1¼ Acres to Ali Floyd Henry Davis } chainmen
Ali Floyd } A. J. Hendel Co Surv.
A strip 270 ft. wide.

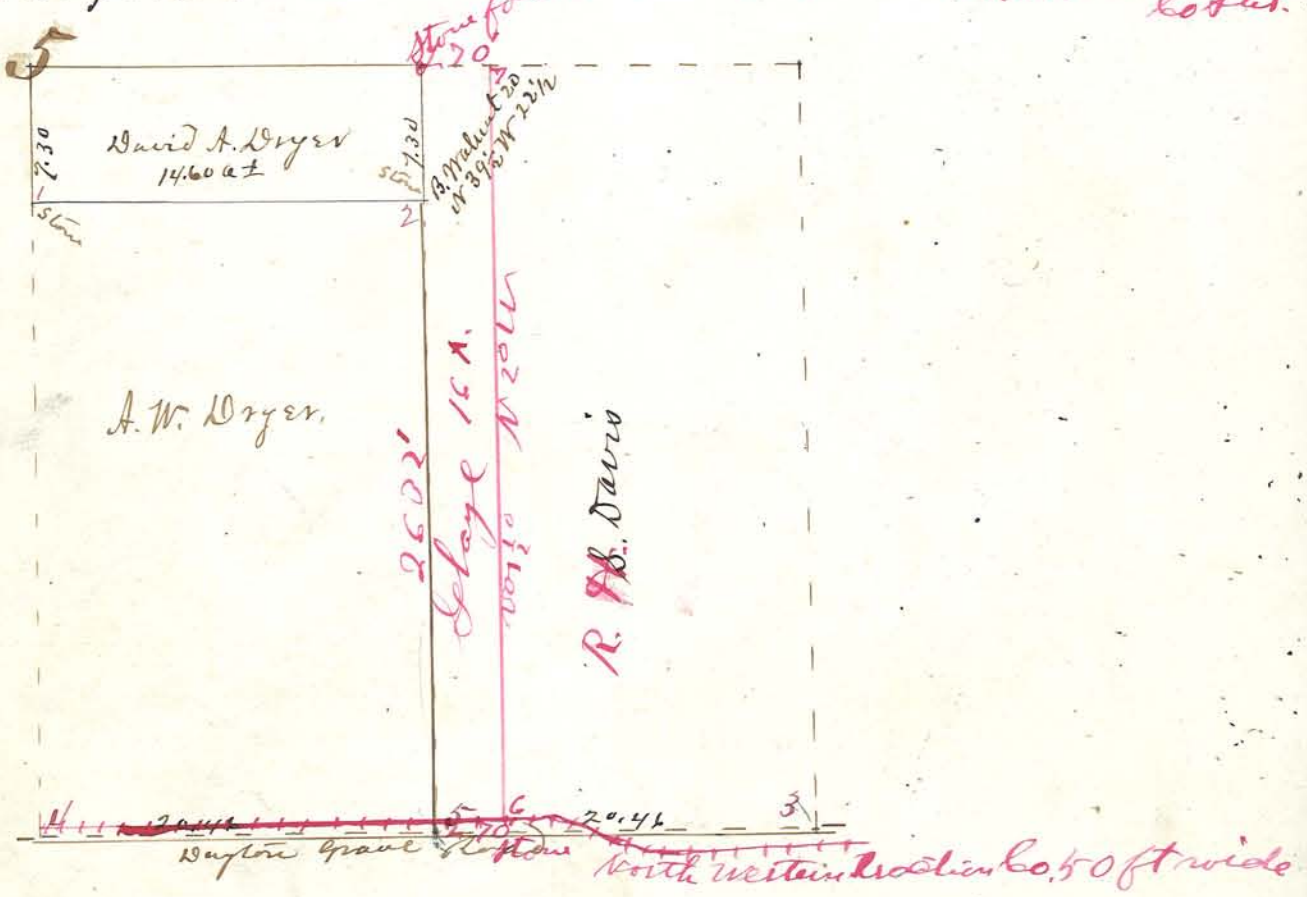

Corners.

3 Stone found, Locust 20 S 3 W 35½ } No. 3 is 9' North of center of Dates nelon track. Old witness gone.

4 " " . Hackberry 10 N 1¼ W 101¼

5 Small Stone North 45½ small stone North 32'

6 stone placed No witness

7 Stake " " " "

3, 4, 5 found.

Plat of Survey made at the Instance of Martin Coyner et:al, in the South East Quarter of Section Thirty One (31) & in the South West Quarter of Section Thirty two (32) Town Twenty two (22) North, Range Three (3) West. Parties whose Names appear on Plat below present & Consenting

A. Nieuwander & Jno. Livingston Chainmen; R. Jacobs flagman.

April 14 – 1880

P. C. Vawter C.S.

June 1st 1882 – Made Survey at the Instance of Jacob Eichinger & Located Corners 10 & 11 & found Stone at 12. Eldridge, Lucas & Lake present & Consenting – J. B. Brick & B. P. Brewer Chainmen & F. C. Reor flagman

P. C. Vawter C.S.

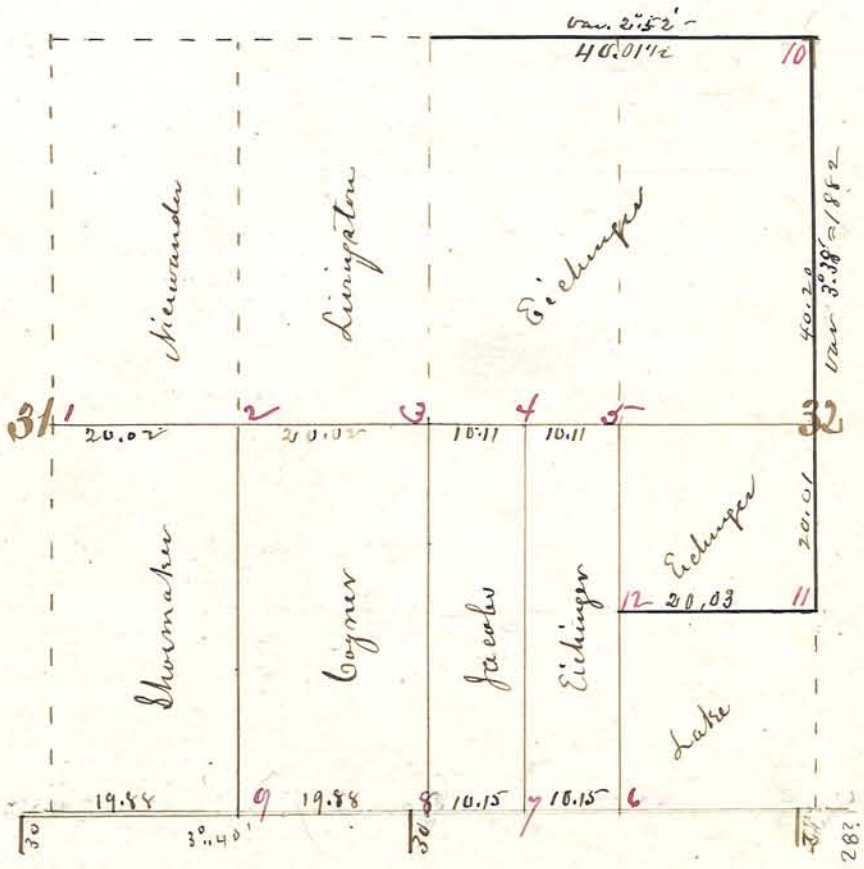

Corners.

1 Stone Hackberry 18 S 79½ W 21

2 " Cherry 12 S 88¾ E 255

3, 5, + 6 Stones found & recognized by agreement of parties.

4 Stone Rock "W" S 63¾ E 21¾

7 " Rock "W" N 39 E 47

8 " Elm 20 N 85 E 324

9 " Haw 3 S 34 E 47⅔

10 " Willow 12 S 3½ E 77½

11 " Elm 4 N 87¾ W 38

12 " found & taken by Consent

Plat of survey made for Williams Brewer & A. Stair in the South East fraction of Section Eight (8) Township Twenty four (24) North, Range Three (3) West. The rectangular & triangular tract enclosed by dotted lines, were covered by Stair's deed, & by him sold to Brewer for the purpose of straightening the line as now located — Wm. Brivard & Butler Cottrell Chainmen. A. Brewer flagman —

April 19 & 23 — 1880

P. C. Pawter C.S.

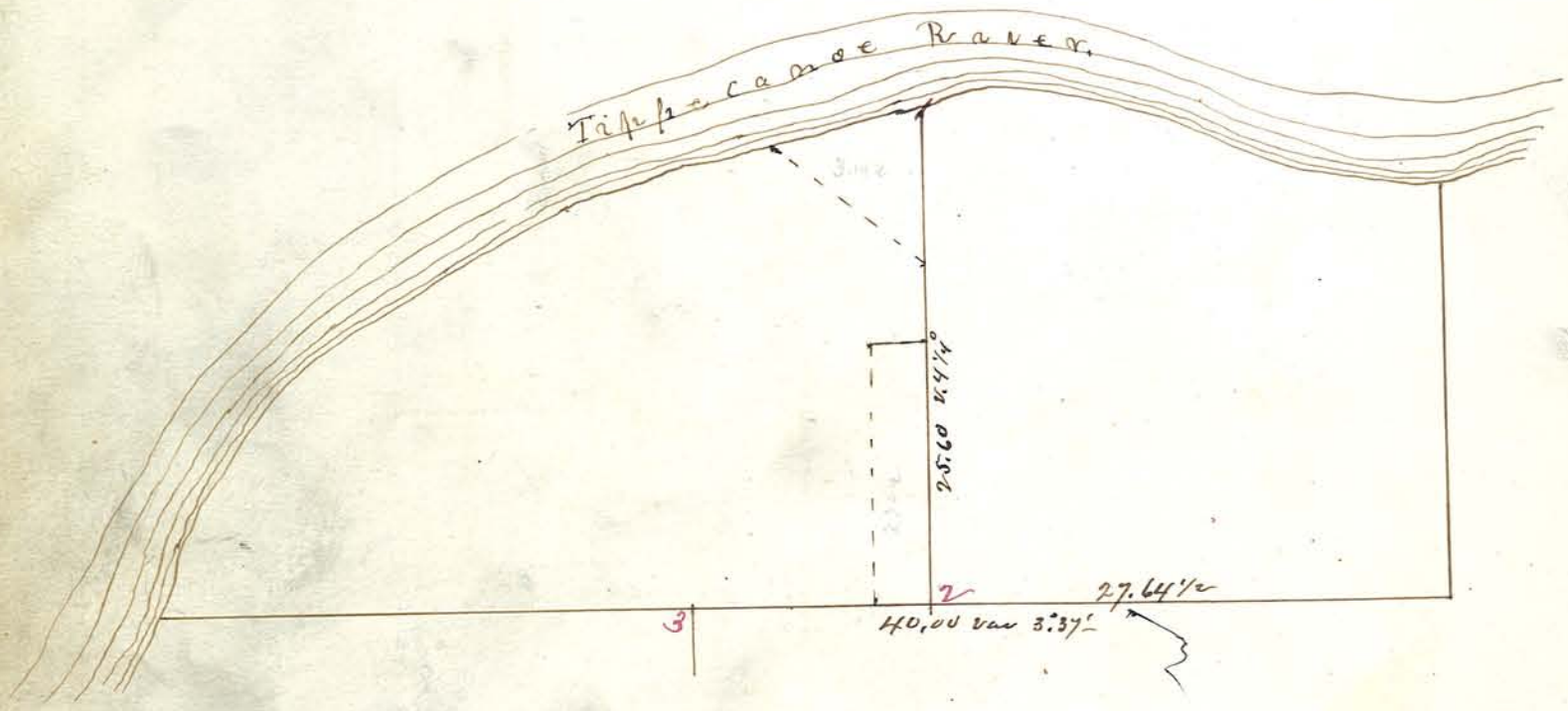

Corners.

1 Stone on Bank 25 links from Water
Lynn 18 N 47 E 27 3/4

2 " Sugar 6 N 74 E 20
Elm 18 S 57 1/4 W 28 3/4

4 1/4 Cor. Drove Charred Stake even with surface
W. oak (Stump) S 57 E 60 Blaze marks

Plat of Survey made at the Instance of G. W. Williams in the East half of the South West Quarter of Section Twenty One (21) Town. Twenty three (23) North, Range Three (3) West; Also for A. J. Patten in the East half of the South East Quarter of said Section.

Chas. W. Sexton & Albert Cleaver Chainmen -

April 20-1880 P. C. Vanoter C.S.

66
6
26 ¢

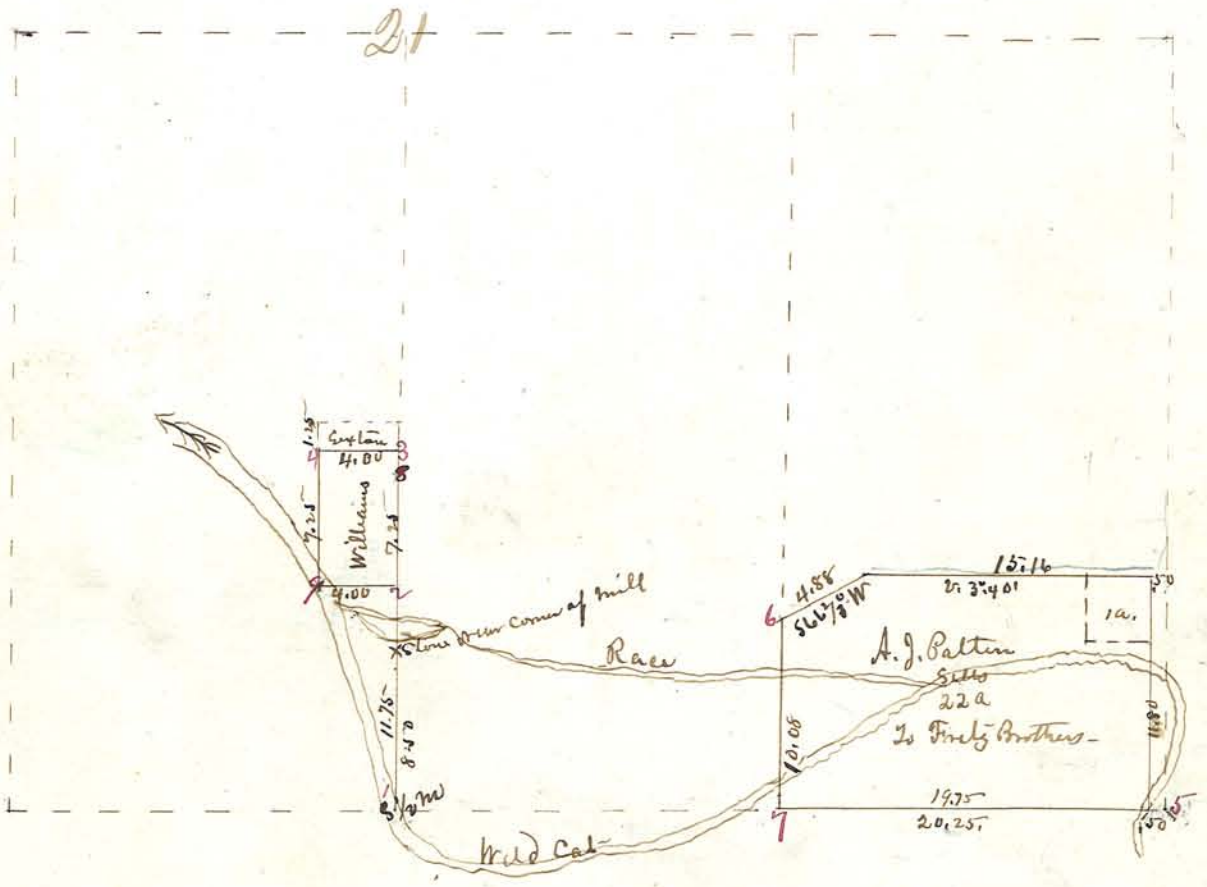

Corners

1 In Creek,
P. Oak (Stump) N 76 E 98 3/4 Muddy

2 Stone Pine 6 N 47 3/4 E 83 1/2 No marks

3 " Mulberry 7 N 42 W 53 " "
Rocks "W" Mud-(on line) 12 1/2

4 " B. Walnut 12 N 65 W 57

5 Post Sycamore 20 N 16 1/2 E 78

6 " Stone. Corner No. 7 of Book "B" page 121 North 37 3/4

7 Stone found located & said to be the Corner

Survey made by request of Clark Sloty in the East half of the South West quarter Sec 21 Town 23 N Range 3 W. Delong and Mapely Chainmen Chainman

Corners
8 Stone - Stone 4 9 11 97
9 " and Bricks Elm 24 S 45° E 1.64

Dec 23 1890 J. Coy C S.

Plat of Survey made at the Instance of Dr. John Simison in Section Twelve (12) Township Twenty One (21) North, Range Five (5) West. Elias Ray present and participating in Survey. J. F. Simison & B. D. Simison Chainmen, Ellis Perly Flayman,

May 3rd 1880

P. C. Paulin C.S.

May 27-1919.
Located Stone 1-2-3 & 4
Renewed Crosses on
2 & 3. Measurements
in red

E C Minden C.S.

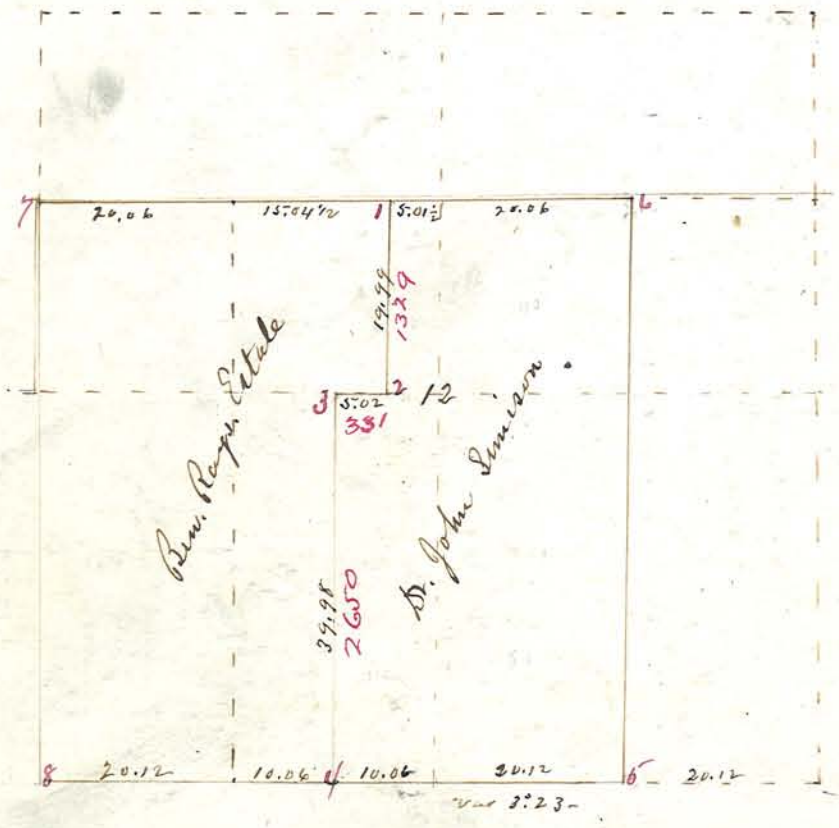

Corners.

1 Stone - Rock "W" South 34½

2 " Stone West - 5.02

3 " Stone East - 5.02

4 " Rock "W" N 53 E 54.1

5. 6. 7. 8 Stones see page 165

Plat of Survey made May 17-1880. at the Instance of Harison Shaff on the line dividing the North East Quarter of Section Twenty two (22) from the North West Quarter of Section Twenty three (23) Town Twenty four (24) North, Range Four (4) East.
Thos. D. Moore & W. W. Statton Chainmen, H. Shaff Flagman.

P. C. Dawter C. S.

Located corner No 4 of instance of Holliday while establishing center of Road for Walter Rorer Trustee Rorer & Holliday Hearing April 12 '10 A. G. Arnold C. S.



Corners.

1 B. Walnut 10 S 64¼ W 55½
W. Oak 10 N 9 E 76½

2 Rock "W" S 17 W 19½

3 W. Oak 10 S 42 E 71¾

4 Stone located April 12 '10 A. G. Arnold.
3 " found.

Plat of Survey made at the Instance of J. F. Marks et. al. in the East half of the North East Quarter of Section Thirty four (34) Township Twenty two (22) North, Range Six (6) West; parties interested in the Subdivision of said Tract present & consenting: also Survey & Subdivision of the North West Quarter of the South West Quarter of Section Twenty six (26) of the aforesaid Township & Range, for Thos. Marks & Marion Duncan - husband of Lydia Duncan - Also Survey of a Grave Yard Lot in the North East Quarter of said Section 34, described as follows: 1st In the East half of said Quarter - Beginning 5.92 chains from S. W. Corner - thence East 1.47 - thence N 64° E 1.39 - thence North 1.68 - thence S 85¼ W 2.73 - to West line of Tract: thence South 2.07 to beginning making $\frac{55}{100}$ acres -
Also - 2nd In the West half of said Quarter - Beginning 5.92 Chains from S. E. Corner of Tract - thence N 78° W 2.10 - thence North 1.50 - thence N 85¼ E 1.96 - thence South on East line 2.07 to beginning making $\frac{35}{100}$ acres - Var. of needle as on dividing line of Tracts - A. J. Berryhill, J. F. Marks & Thos. Berryhill Chainmen - Thos Marks flagman -
June 7 & 8 - 1880

P. C. Vawter C. S.

Apr 29th 1892 - Offer Colgol notice I set corners 14, 15, + 16, at the request of J. E. Nies Tom Cty C. S. per H. J. Cty Dep.

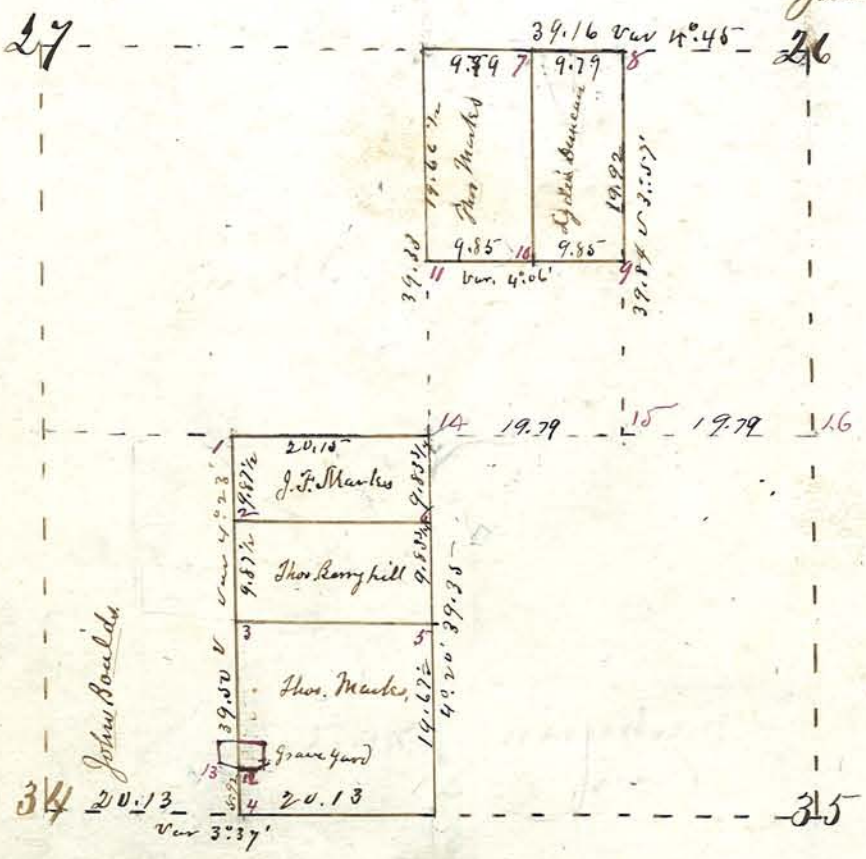

Corners.

1 Stone Jack Oaks 22 N 22¾ E 6½
B. Walnut 5 S 36¾ W 6½

2 " R. Oak 30 N 36¼ W 40¾

3 " R. Oak 30 S 34¼ W 50¼
Do. 15 N 12½ E 9¾

4 " W. Walnut 18 N 41 W 33¼
Hickory 18 S 19 W 14

5 " Cherry 30 N 67¼ W 40
Aspen 7 N 87¼ E 35

6 " W. Oak 18 N 52¾ W 35
W. Walnut 7 N 73¼ E 38½

7 " Cherry 24 S 39½ E 89¼
Do 7 N 11 W 5½

8 " Red Bud 4 S 33⅔ E 25½
Jack Oak 16 S 47¾ W 7½

9 " Br. Oak 6 N 48¾ W 7½
W. Walnut 12 S 73½ E 20¼

10 Stone Poplar 12 S 85 E 23¼
W. Walnut 15 S 2¾ W 52

11 " R. Oak 20 N 59½ E 22½
W. Oak 18 S 37 W 32

12 Beginning Point of Grave Yard
Pin Oak 14 South 55

13 W. Oak 20 North 40

14. Stone found from which
Hickory 12 N 26° W 40
Ash 18 S 47° W 55

15. Stone found in correct place
no available witnesses

16 Stone found O.K from which
Hickory 20 N 13½

Plat of Survey made for Charles M. Terry in the West fraction of the South West fractional Quarter of Section Thirty (30) Township Twenty three (23) North Range Five (5) West; said Tract being adjacent to, & directly South of the Town of Granville, Samuel Rabb & John Gooden Chainmen, Geo Collier flagman

August 13th 1880

P. C. Vawter C.S.

Apr 2nd 1889 For Wm Huddleson set stakes at corners numbered 5, 6, 7 & 8. Ernest B. Vawter Sur. C.

March 28th For John Moore I set stones 9 + 10 after legal notice to all interested Parties

Tom Cony Co Sur.
A.J. Cony Dep.

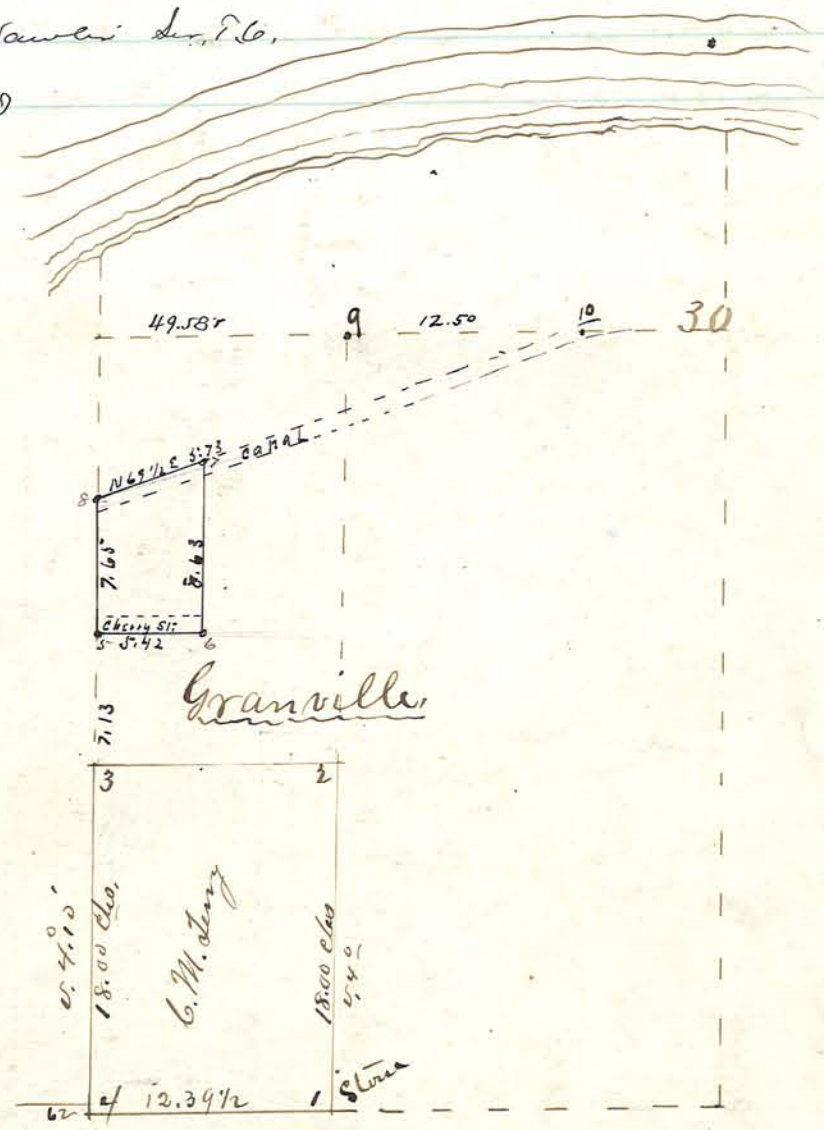

21.68

346.5
9.9
13
357.72
19.8
159.72
66
93.72

Corners

1 Stone found Located
2 " H. Locust 5 S 1½ W 96½
3 " Stone "W" East 36¾
4 " H. Locust 4 N 34¾ E 60½

Plat of Survey made in the North West Quarter of Section Four (4) Township Twenty One (21) North, Range Four (4) West, at the Instance of Alexander Ash & Peyton Ogleby, for the purpose of making divisions so as to get descriptions for Conveyance in a partition made by the parties in interest, of said Tract. Stakes only were set at the time of the Survey, the parties Concerned intending thereafter to plant Stones.

August 25 = 1880

Alex. Ash + Peyton Ogleby }
Peyton Ash Flagman }

P. C. Inwter C.S.

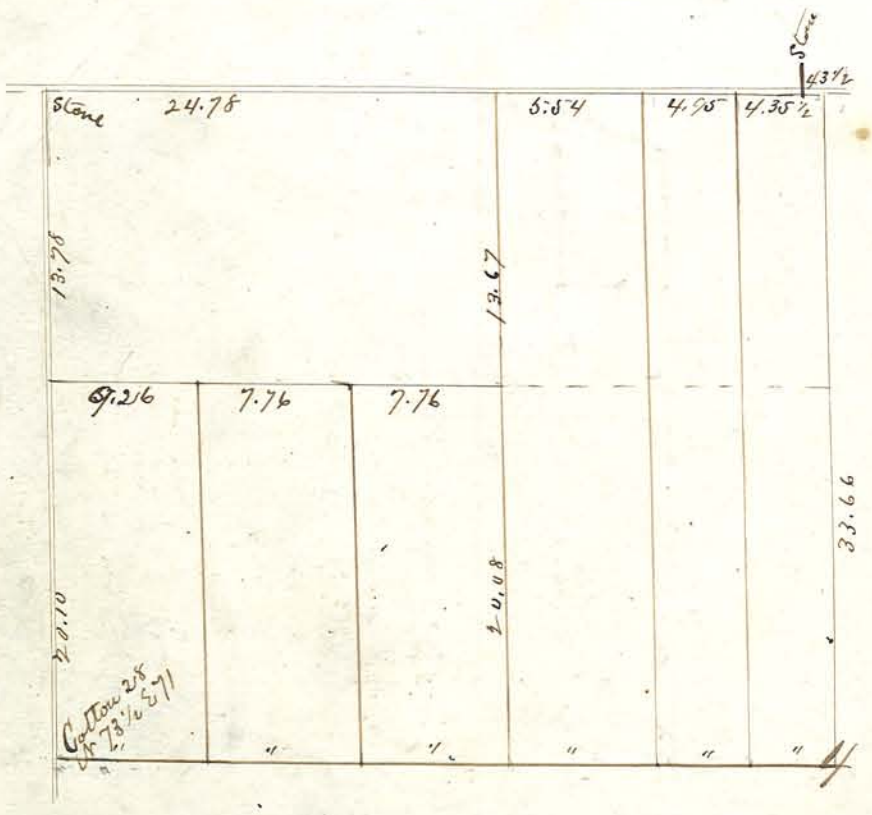

Plat of Survey made for Robert Heath in the East half of the North West Quarter of Section Twenty two (22) in Township Twenty three (23) North, Range Four (4) West, said Survey being made for the purpose of marking the lines & planting stones at Corners not already so marked, all of the Corners having been heretofore located - Also set stone at North West Corner of said Section

Nov. 3. 1880

P. C. Vawter C. S.



Corners

1 Stone Rock "W" N 43¼ E 83⅔
Hickory 14 N 15¼ E 173¼

2 " found old stake; also locality of "Original meander"
Hickory 12 N 68¼ W 61½
Do " 11 N 78¾ E 29¾

3 " W. Oak 12 South 3¾ former Survey

4 " W. Oak 10 S 49 E 78 "Original"

5 Fire Plug N 21 W 34
Line runs 8½ feet East of Center Fire Plug.

Survey made for Wm A. Potter of the North East 1/4 of the South East 1/4 of Section Nine (9) and of the North West 1/4 of the South West 1/4 of Section Ten (10) in Township Twenty three (23) North, Range Three (3) West.

Jan. 24 " 1881

P. C. Vawter C.S.

June 28 - 1881 Completed this survey by locating Corners 5 & 6 and marking the Connecting line P. C. Vawter C.S.

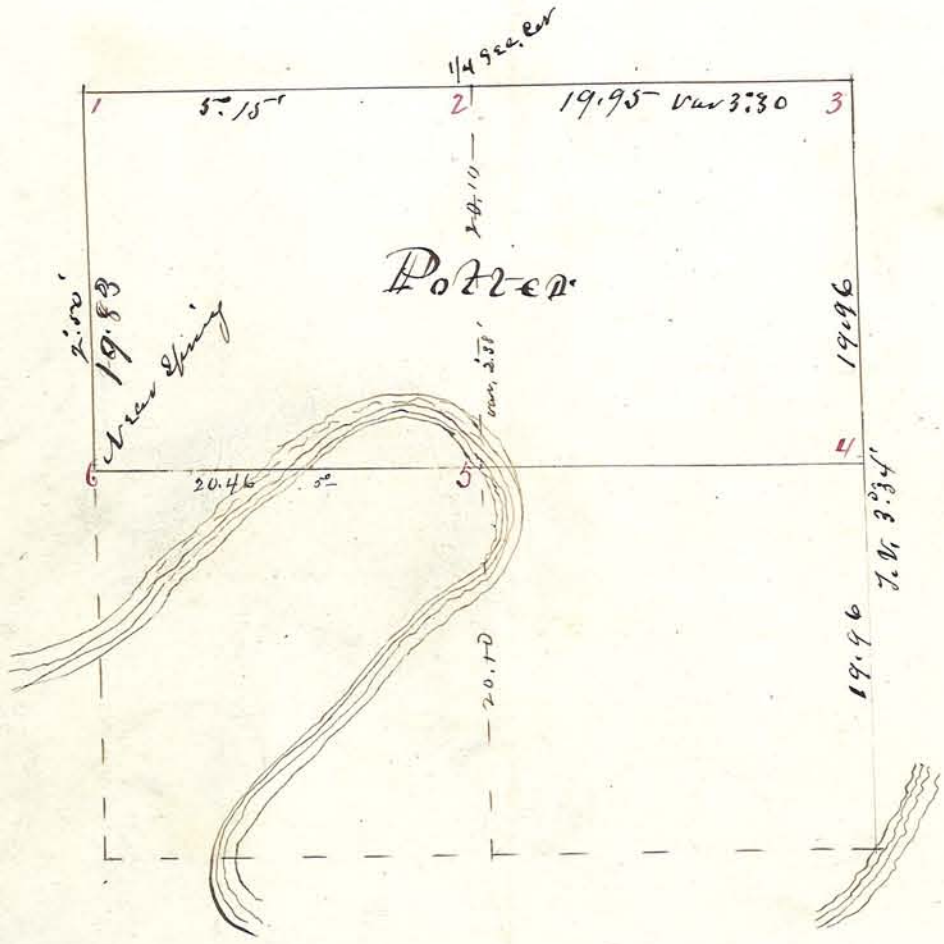

Corners:

1 Stone by former Survey

2 " W. O. 30 S 12 W 22 Orig
Do Stump N 22 W 6 "
W. Walnut 8 S 87½ E 38

3 " Sugar 10 N 22½ W 56½

4 Cherry 12 East 12

5 In Creek - Sycamore 20 N 87 W 22½
Br. Oak 27 S 57¾ W 71

6 Stake & Stone - Ash 18 S 13½ W 28

Plat of Survey made at the Instance of Elias Patter after ten Days Notice to interested parties in the North West Quarter of Section Twenty nine (29), Town Twenty four (24) North, Range Three (3) West.

Albert Stair + Wm. N. Patter Chainmen M. W. Patter Flagman

March 10 - 1881 P. C. Vawter C.S.

Measured the 2 lines in N. Plat Apr. 23 - 1924
E.S. Minton

57.34



5066

Corners.

1 Stone Elm 10 S 45 W 1

2 " Lynn 18 N 20 E 6

3 " Elm 3 S 65 E 2

4 " B. Walnut 7 S 62 3/4 W 4 1/2
Elm 4/5 N 40 3/4 W 6 1/2

5. 6. 7. 8, Stones set at former Surveys

Plat of Survey made, at the Instance of James Fanning Agent for Terry J. Cullen, of Lot No. Ten (10) of Rochester's Outlots, located on the East half of the South East Quarter of Section Thirty One (31) Town Twenty three (23) North Range Four (4) West

March 16th 1881

P. C. Vawter C.S.

May 20th 1892 – I surveyed for Mrs Burns after 10 days notice tract comprising parts of lots Eleven + twelve

Harry J. Cory Dep Co Sur

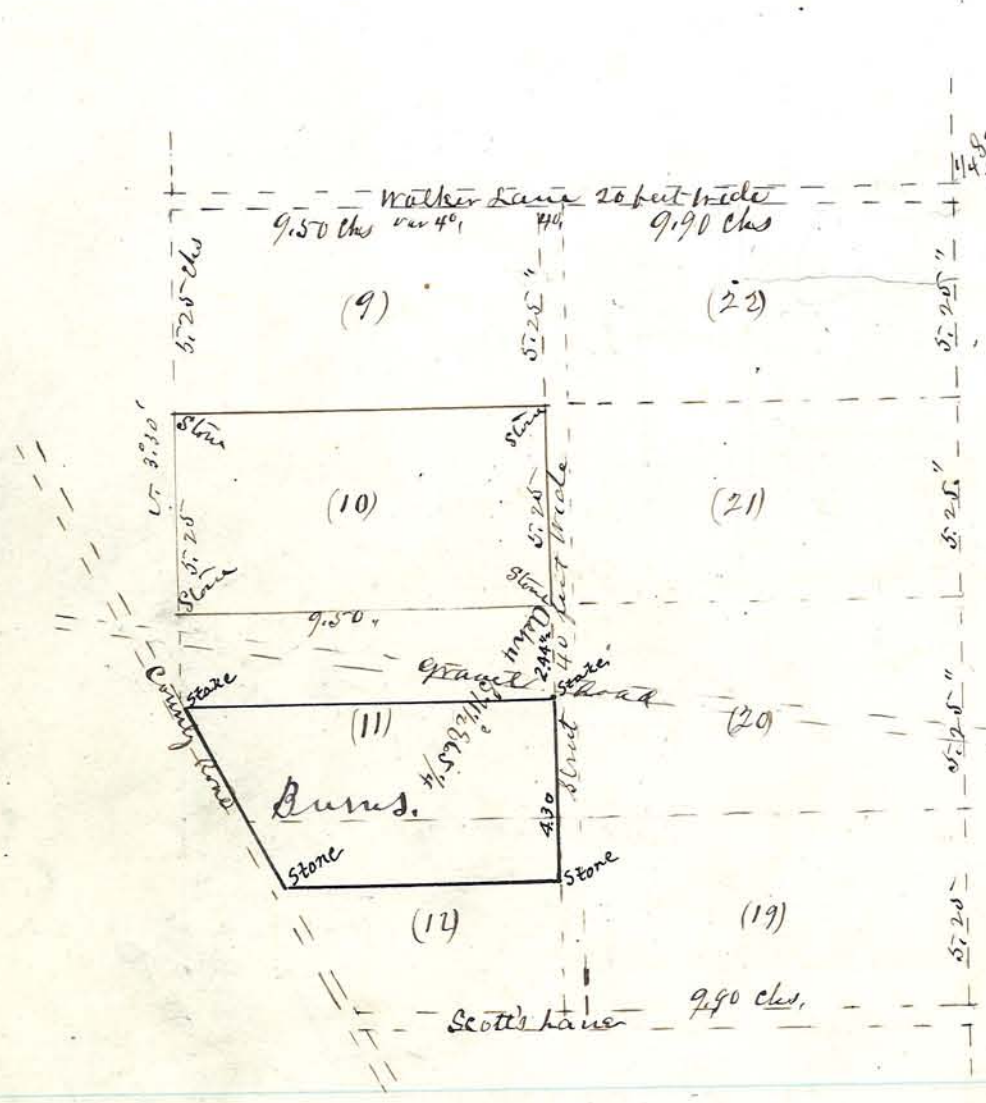

Made survey of Burns tract shown in plat Aug. 30, 1907.
Parties present & consenting
Stones found on south line and stakes driven on north
John Gies Assistant
A. G. Arnold Co Sur.

Plat of Survey made at the Instance of Jacob Yauch et al, in the North East Quarter of Section Three (3) Town Twenty one (21) North, Range Four (4) West.. Wm. Conarroe & J. H. Baer Chainmen, John Ashby Flagman.. Parties in interest present in person or by representative & Consenting.

Mch. 17.. 1881 P. C. Vawter C.S.

Dec. 23rd 1886 — At the instance of Geo. Scholly I located corners 6, 7, on plat below.

Richard Williams & Geo Roudabusher Chainmen. — Everett B. Vawter C.S.

Aug. 28-1890 - Wherras an error of one half chain was discovered in the measurement of the line from corner 1 to corner 2, being the north line of the tract marked "Jacob Yauch" now owned by Jacob Blizzard, therefore at the instance of said Blizzard after due & legal notice by publication for three successive weeks in the Lafayette Weekly Courier, I proceeded on August 28th 1890 as per notice to relocate said Corner No 1, making the same 9.00 chains west of Corner No 2, as required & shown upon the plat, and made new witnesses as noted below - Everett B. Vawter C.S.

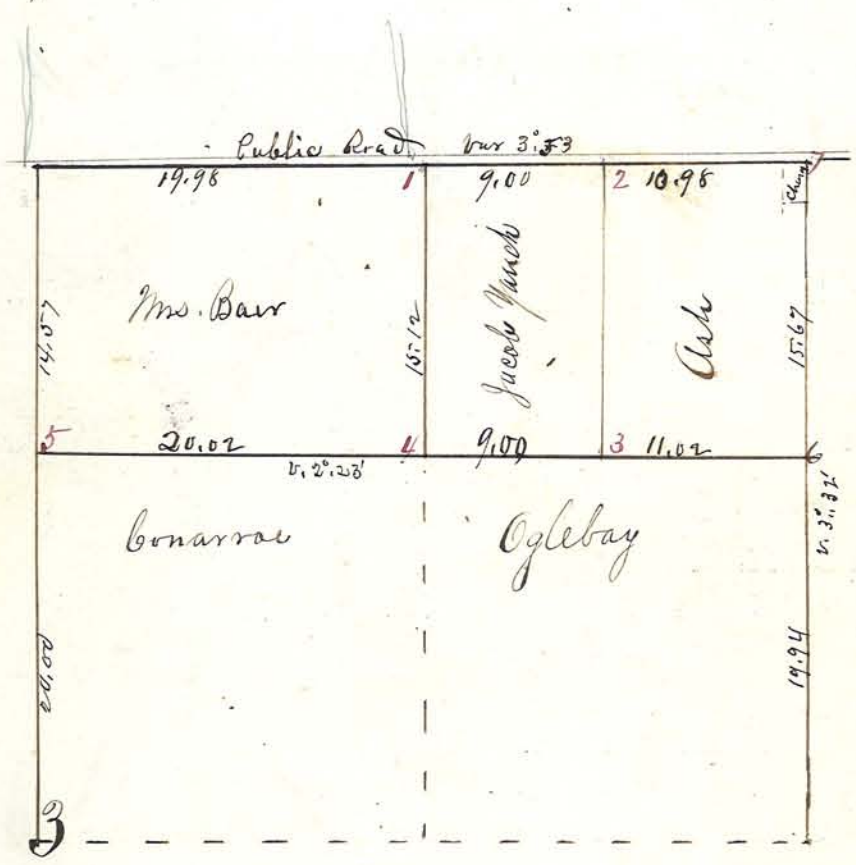

Corners.

1 Stone ~~Elm 30 N 24½ W 17~~ Relocated { Elm 50 S 35 E 65½ / " 30 N 24½ E 35½ } new.

2 " W. Oak 30 S 5½ W 8½

3 " W. Oak 30 S 16¾ W 112

4 " W. Oak 36 S 20½ W 69

5 " Hickory 10 S 10 E 33½

6 " W. Oak 20 S 78 E 38

" S. Oak 18 S 49 W 27

7 " W. Oak 36 S 6¼ W 68

W. Oak 30 S 25½ E 69½

Plat of Survey made at the Instance of Edward E. Joyce in the West half of the East half of the South West Quarter of Section Eleven (11) Town Twenty four (24) North, Range Four (4) West. Also marked the East line of the Tract Marked "J. Bear" in the West half of Said Quarter Section.

John Garrison & Commodore S. Garrison Chainmen - Wilson W. Joyce Flagman

Mch. 22. 1881

P. C. Barton C.S.

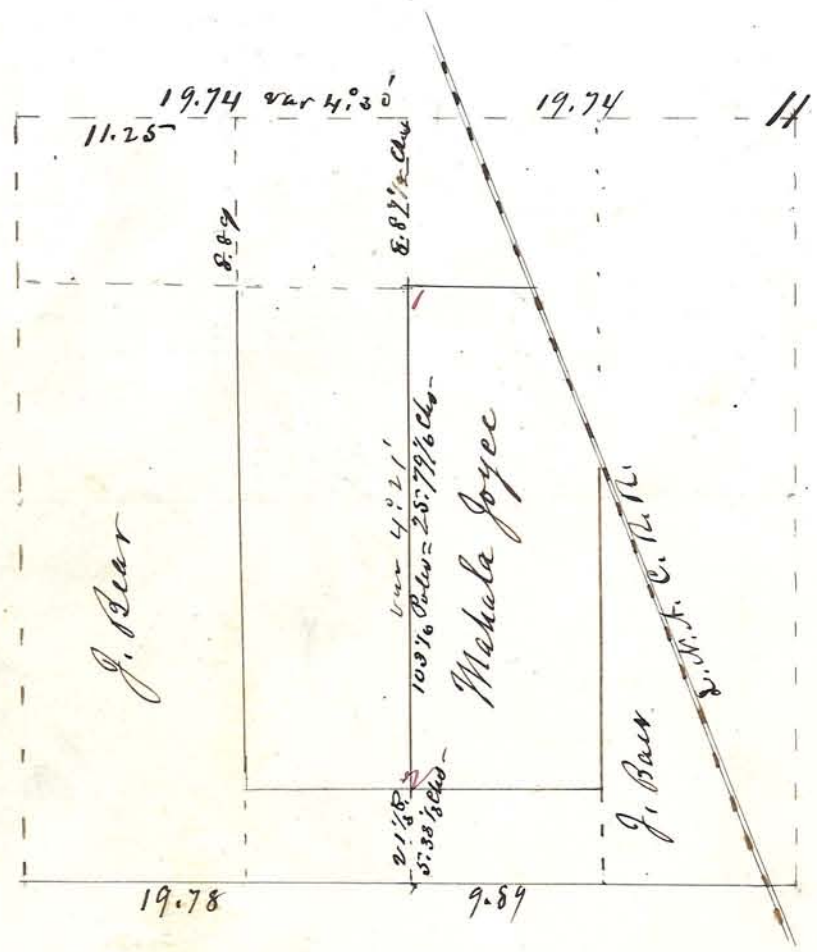

Corners,

1 Post, Br. Oak 11 S 36½ E 2
DO 10 N 14 W 9¾

2 " Hickory 30 N 79½ E 42¼
R. Oak 20 N 58½ W 38¾

Plat of Survey made at the Instance of Joseph, & Joseph H. Steckel in the West half of Section Thirteen (13) Township Twenty two (22) North, Range Three (3) West x Jacob Foster and Yunett, present & Consenting. B.T. House & F.C. Landis Chainmen - J.H. Steckel flagman.

April 11-1881

P.C. Vanater C.S.

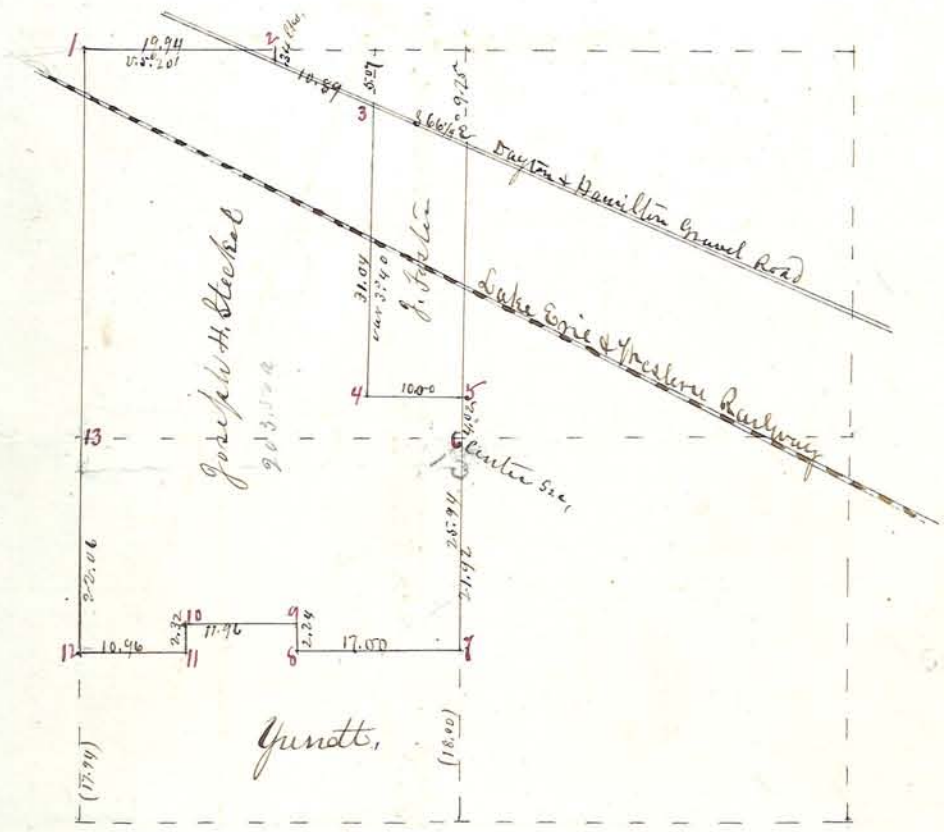

Corners.

1. 2. 6 & 13 Stone found

8. 9. 10. 11 Stones set See page 46 - Corners 2. 1. 5. 4 -

3 Limestone about 20 in. Long - No Witness

4 " " " " Br. Oak 10 N 2 W. 6
Br. Oak 18 S 87 E 27¼

5 " " " " Ash 15 S 11¼ W 23¼
Maple 11 N 83¼ W 25¼

7 " " " " Poplar 10 S 41 W 37½

12 " " " " Br. Oak 9 S 8¼ W 37½

Plat of Survey made at the Instance of Patrick H. Weaver subdividing the North West Quarter of Section Twenty Six (26) Town Twenty two North, Range Six (6) West, Franklin Stickler & Chester Whitecar Chainmen. P. H. Weaver Flagman.

April 13th 1881

P. C. Vawter C.S.



Corners.

1 Stone { Hickory 9 S 1 W 18
or 3 - S 72¼ E 14

2 " B. Walnut 4 N 16 E 47

Plat of Survey made for Evan Jones, Charles Jones & J. C. Webster in Section Ten (10) - Fourteen (14) & Fifteen (15) Town Twenty one (21) North Range Five (5) West, Jno. M. Boggs present & participating - J. C. Webster, C. M. Lang, Evan Jones, Charles Jones, & Jno. M. Boggs Chain & flag bearers,

April 14 + 15 - 1881

P. C. Vawter C. S.

Set stones 9 + 10 April 28th 1891 both parties present and consenting - parties acting as chainmen T. Cory C. S.

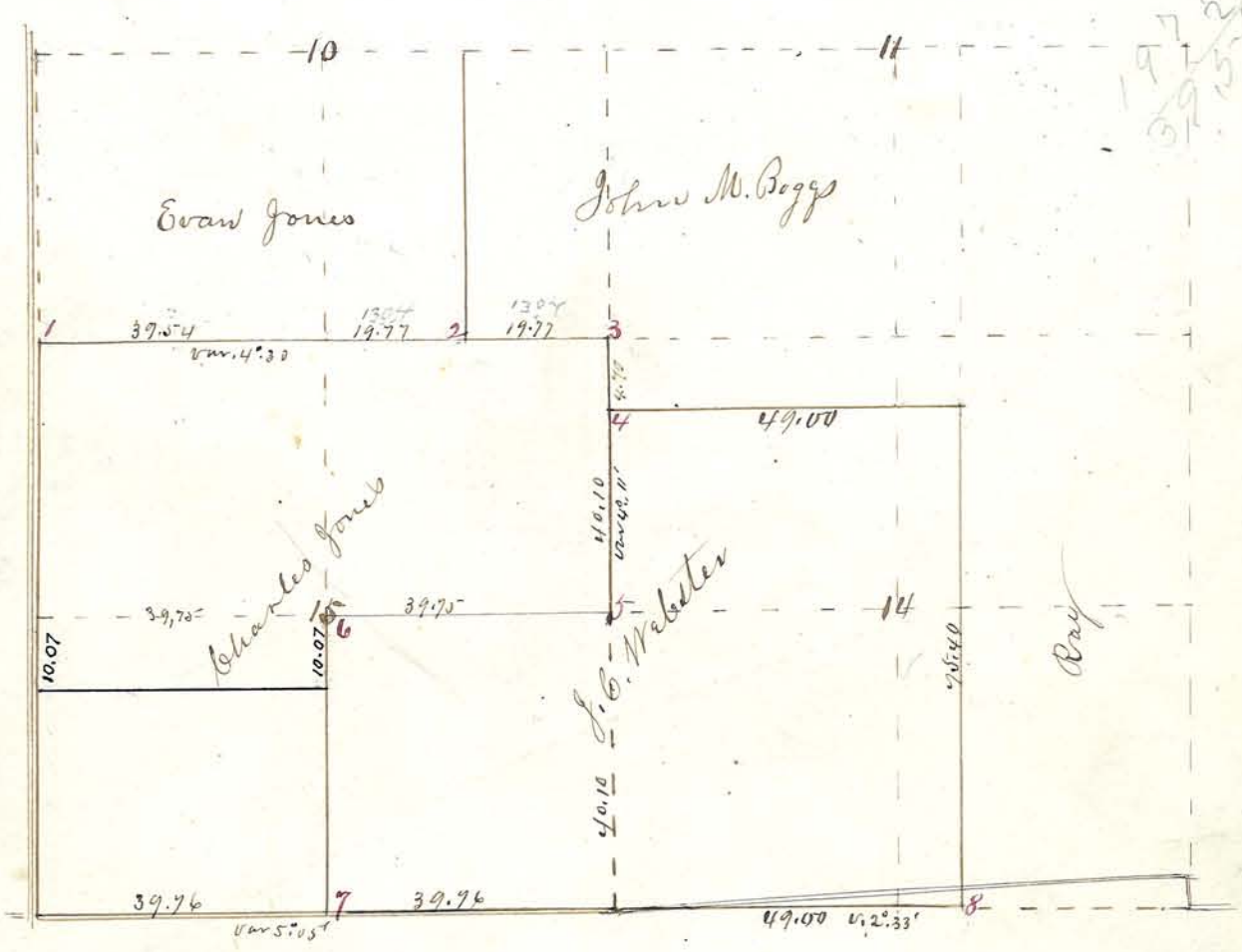

Corners,

1 Stone Cottonw 15 S 74 W 173 former survey
Willow 7 S 8 W 101½

2 " Cherry 10 S 74½ W 84½

3 " Rock "W" N 51½ W 73½

4 " Sec. Cor. Stone North 4.70

5 " Rock "W" S 2 W 211

6 " No Rocks or Tree available

7 " Cotton 27 S 6½ E 281½
Apple 7 S 52 E 95½ No blaze

8 " Set in former survey see page 145
Rock "W" N 32 W 224

Plat of Survey made at the Instance of Dr. David H. Crouse in the South West Quarter of the South East Quarter of Section Three (3) & in the East half of the South West Quarter & the West half of the South East Quarter of Section Ten (10) Town Twenty two (22) North, Range Three (3) West.

B. B. Bruce Jun. & W. L. Rider Chainmen, Oliver C. Bartmess flagman, April 22-1881

P. C. Pawter C. S.

April 14, 1922. Legal survey at instance of Glenn Brand. Adm's. Brand est. of line between E½ & W½ SW¼ Sec. 3-22-3 Postponed from April 11 to 14 line located on 17 inst Glenn Brand assisting.

E. C. Minton C. S. &
A. G. Arnold Deg.

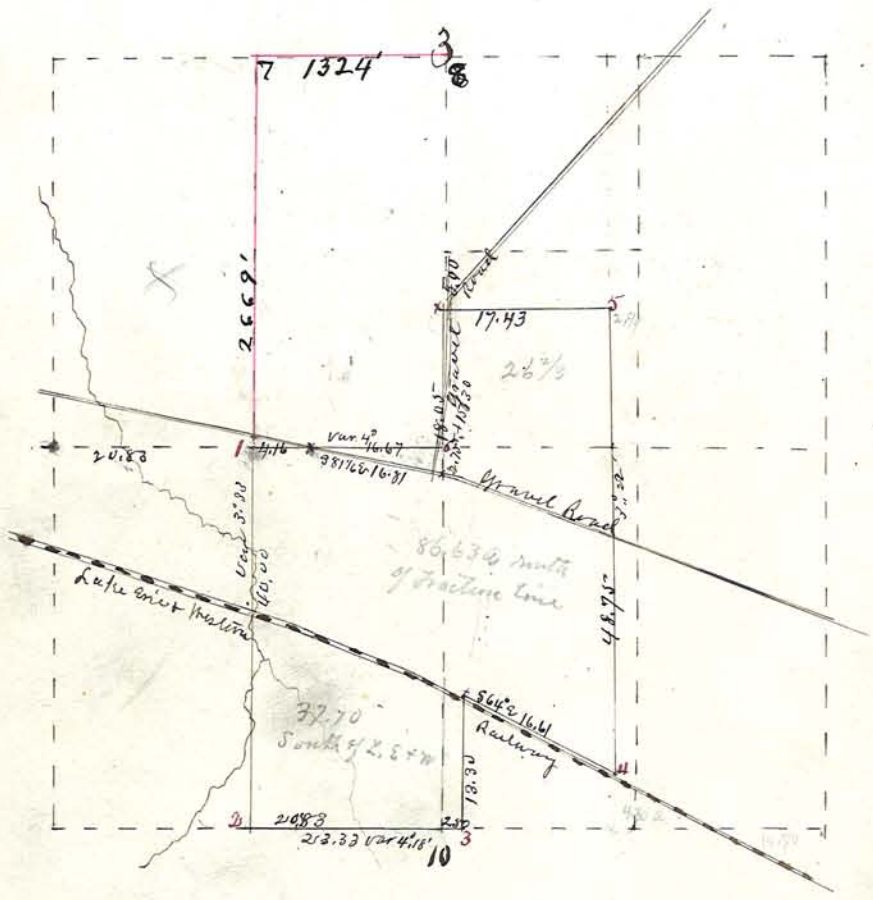

Corners.

1 Stone Sycamore 18 8 1 E 79½

2 " Locust-8 S 3 W 78 Lawrence
Locust-7 N 83¼ E 24

3 Stake & small stones Bl. Oak (stump) N 37⅔ W 16 Lines
W. Oak 10 N 74 W 71¼
Do 30 S 6½ E 48¾

4 " " " " B. Walnut 10 N 39½ E 18½
Elm N 24¼ W 53

5 Stone W. Oak 10 S 29¾ W 78¾
Do 48 S 33 E 47¼

6 Found stump of witness by survey,
J. Oak 12 S 35½ E 84¼

April. 14, 1922.

Corners.

1 stone found. Witness Blo (see No 1 above)
Sycamore No 1 30"

7 " " said to be corner

8 " " Knocked over (~~located New~~ straigened up)
Distance from ?
Checked with old measurement

Plat of Survey made at the Instance of B.A. Archey in the North West Quarter of Section Twenty Seven (27) Town, Twenty one (21) North, Range Five (5) West — Parties in interest present & consenting — B.A. Archey & B.W. Livingston Chainmen J.L. Davisson Flagman.

May 2nd 1881

P.C. Vanter C.S.

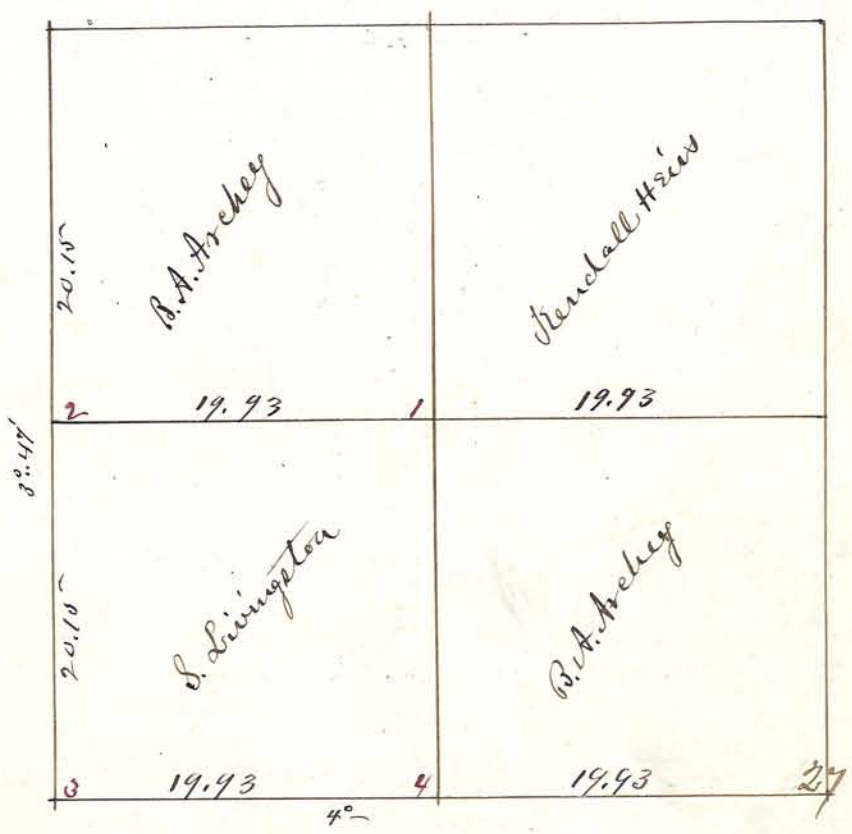

Corners.

1 Stone As few available

2 " B. Walnut 16 S 45¼ W 62

3 " B. Walnut 18 N 84 W 2.74

4 " Cotton 30 S 85¾ E 135⅓

Plat of Survey made at the Instance of Nicolas Klossow in the South West Quarter of the North West Quarter of Section Twenty (20) Town Twenty one (21) North, Range Four (4) West, being in the vicinity of the Town of Romney. Klossow's first Tract is described as beginning on the North of the "Slaten Lot" on the gravel road & running North 156 feet & East 208½ feet. The second Lot begins on the West line of the Tract & runs North 10 feet & East 10 Rods, the beginning point being 8.35 Chains North of the ¼ Sec. Corner, I had no description of Church Lot & so gave it what was left from other Deeds as R. S. Webb, Wm. Burrell Chas.

For Survey of Adjacent Lands see page 128

May 9-1881 - P. C. Jarvis

Corners,

1, 3 & 5 Stone only, 1 being East side Road

2 Stone 30 feet East of line
Red Oak 24 N 65¾ E 55

4 " W. Oak 33 N 20½ E 113

Plat of Survey made at the Instance of Phebe Coyner, after ten days Notice to Jesse Grimes, on the line between Sections Thirty five (35) & Thirty Six (36) Town Twenty one (21) North, Range Four (4) West. Other parties interested present in person or by Agent & Consenting. Jesse Grimes & Henry Shobe Chainmen Thos J. Bowers Flagman.

May 23rd 1881

C. C. Vawter C.S.

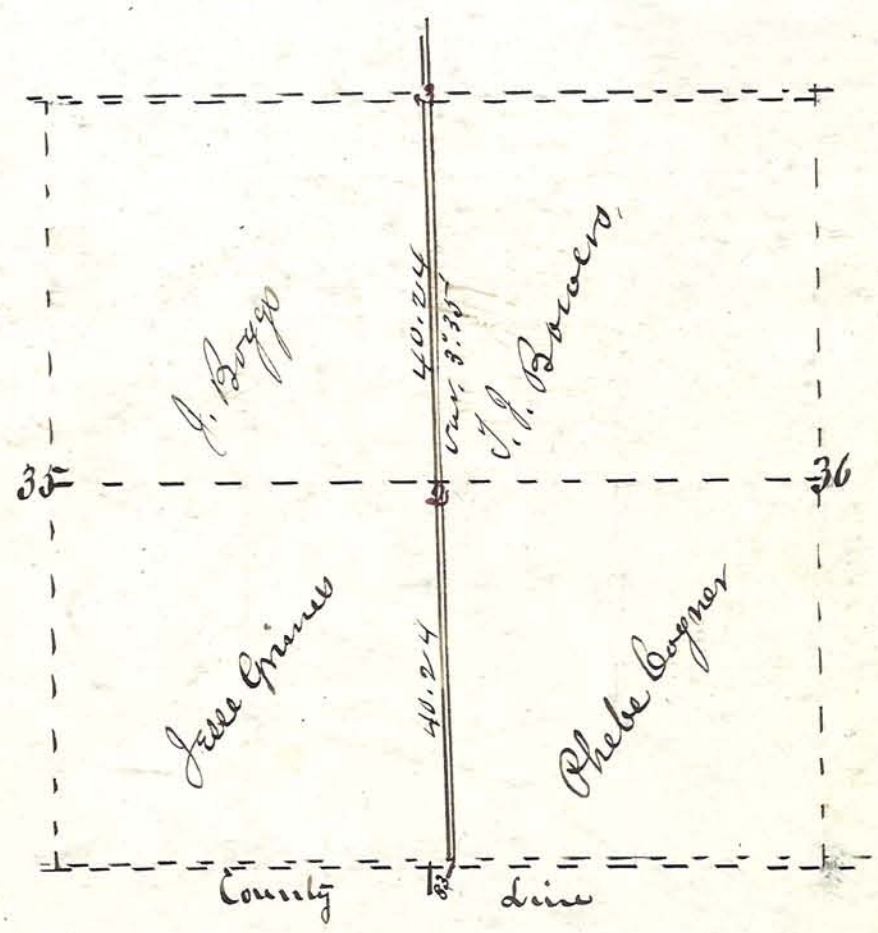

Corners.

1 Stone S 60½ W 2
W. Oak 36 N 53 W 179 original
Bl. Oak 22 S 60½ W 66½

2 Stone -
W. Oak 16 N 46½ E 40¾
do 12 N 28½ W 62½

3 " W. Oak (Stump) 36 N 18 W 66 } original
" " S 5 E 63
Bl. Oak 18 S 22½ E 65
W. Oak 38 S 77¾ W 75½

Plat of Survey made for A. B. McMillan in Sections Thirteen (13) Fourteen (14) Twenty three (23) & Twenty four (24) Town Twenty two (22) North Range Five (5) West — Owners of Adjacent Land present & Consenting. Corner No 9 set for Blackstock & Hawkins, Corner No. 10 set for Mrs John Taylor & Frank Edmunds & Thos. J. Taylor Chainmen.
B.S. McMillan flagman.

May 26 – 1881

P. C. Parker C.S.

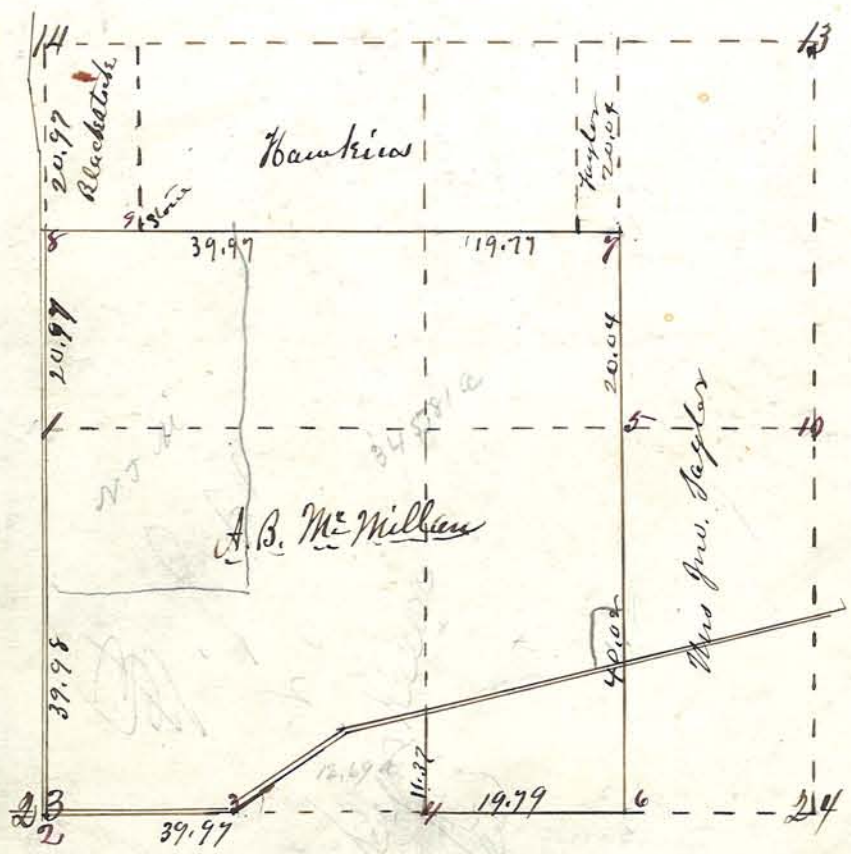

Corners.

1. 2. 3. 4. 5 Stones found

6 Stone W. Oak (Stump) S 75 W 142

7 " W. Oak 30 N 78 E 57

8 " Hickory 22 N 10½ E 84½

9 " " "

10 " P. Oak 15 N 48 W 47
B. Walnut 30 N 43 E 96¼

Plat of Survey made at the Instance of John Blickenstaff in the South West Quarter of Section Five (5) Town Twenty One (21) North, Range Nine (3) West. Thos. Oneal & Robert Johnson present & participating. Geo. M Rogers & J. N. Shaw Chainmen. J. Blickenstaff flgman.

June 21-1881

P. C. Vacolen C. S.

April 21-1882. Made Survey at the Instance of Mrs. Ella Allen for the purpose of locating Corners 7.8 & 9 - Also set Corner 10 for Thos Oneal & John Blickenstaff who were present and Consenting to the Survey for Mrs Allen. The Conveyance of Blickenstaff to Allen called for 122 Rods or 30.50 chains from the South line but as Blickenstaff's title was for 61 Acres off of the South End of the Tract, the residue belonging to Mr. O'Neal, I only ran North far Enough to make said 61 acres - which was 26 links short of what the Deed to Allen called for, which in area is $\frac{17}{100}$ of an acre - Martin Howard & Geo. Wells Chainmen. T. H. Allen flagman.

P. C. Vacolen C. S.

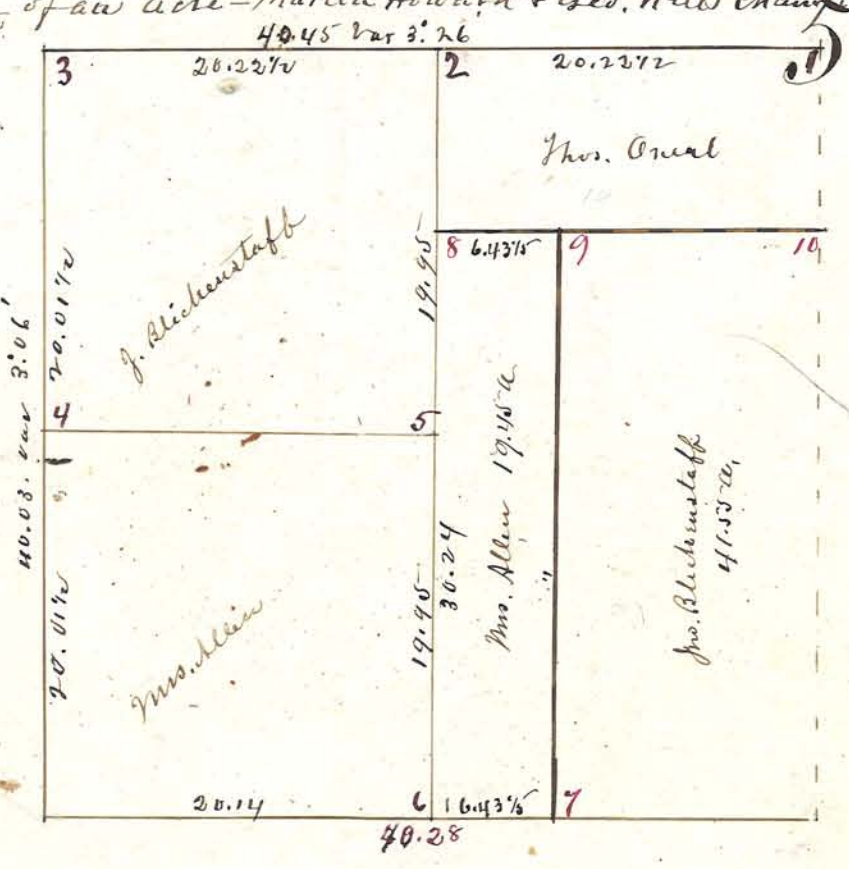

Corners,

1 Stone - Rocks S 63½ W 21

2 " Rocks N 60 E 57
- bottom 36 84¾ W 275

3 & 6 Stones found Located

4 Stake No stone available

5 " + small stone

} None of these stones marked

Plat of Survey made at the Instance of John Wilson in the West half of the South East Quarter of Section Twenty five (25) in Town Twenty two (22) North Range Three (3) West. Ephraim Thompson present & Consenting.

Jacob Geiger & Francis Wilson Chainmen,

August 2-1881

P. C. Dawter C.S.



Corners

1 Stone found located

2 " W. Oak 30 S 67½ W 45

3 " W. Oak 24 S 45 W 23 Timmons

4 " B. Walnut 3 N 82½ E 30

5 " B. Walnut 4 S 77¾ E 34½

Plat of Survey of a Small Tract of 54/100 acres in the E½ of the North East ¼ of Section Thirty (30) Township Twenty three (23) North, Range Four (4) West Sold by Silas Staley to Hannah Sellars. Also showing the Extension of Grant Street in the Town of Chauncey from a point North of the Lake Erie & Western Railroad, which point is 58½ links North of the North West Corner of the E½ of N. E. ¼ of said Section 30, in a South Easterly Course to the County Road or Extension of Ellsworth Street of Chauncey.

August 3rd 1881

P. C. Vawter C. S.

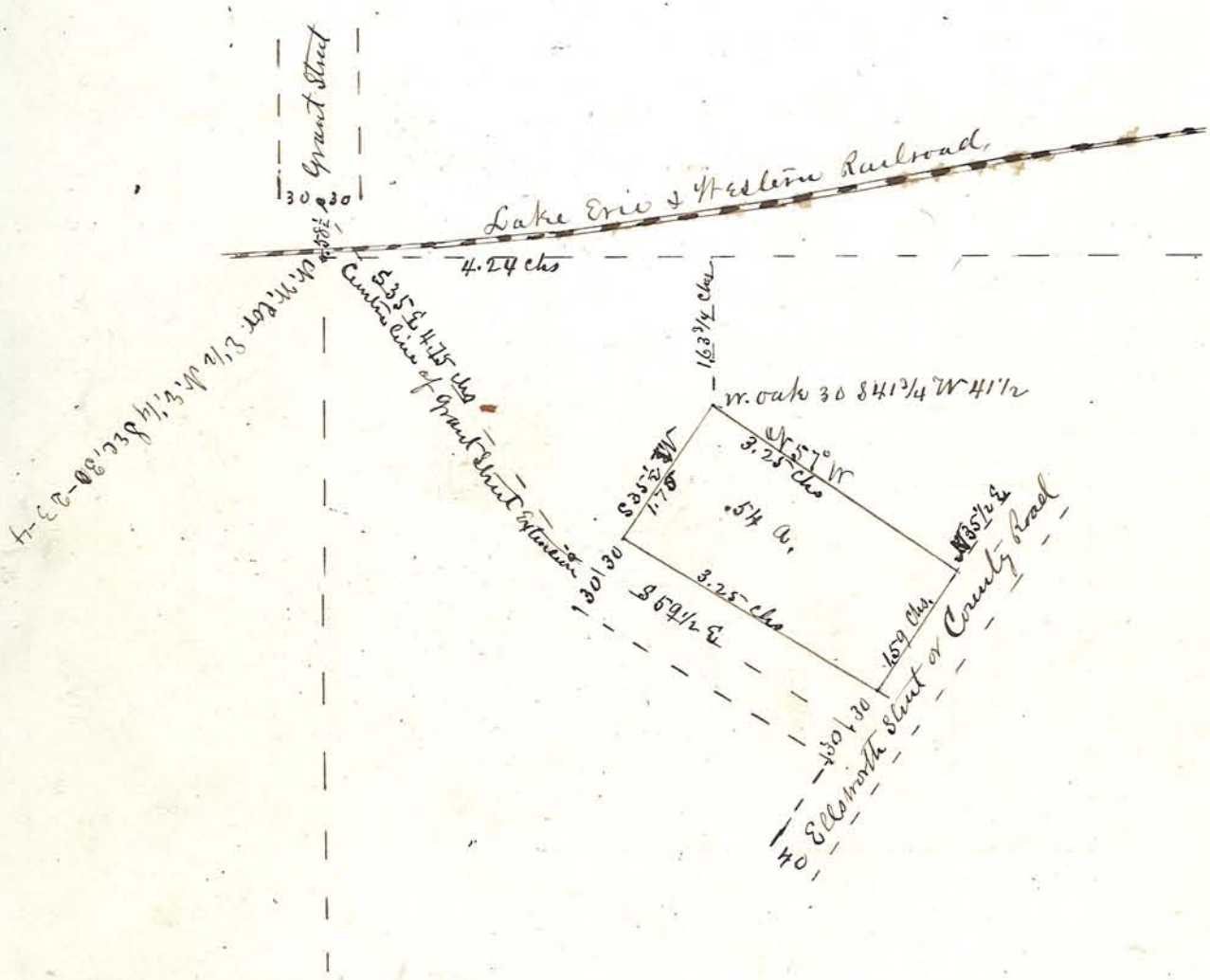

Plat of Survey made at the Instance of Peter Ansteutz et. al. in the East half of the South East Quarter of Section Twenty One (21) and in the South West Quarter of Section Twenty two (22) Township Twenty four (24) North, Range Three (3) West. Parties interested present & Consenting.
Wm. Kuhn + Henry Mohr Chainmen. Chris Kauffman Flagman.

Sept. 1st & Oct. 10th 1861

P. C. Vawter C.S.

May 29-1895 - At the Instance of Mr Klaiber I sub-divided the Tract called "50 acres off of the South end of 70 acres off of the East side - E½ S.W¼ 22-24 3" giving him 3/4 of same + locating Corners 13-14 - P.C. Vawter Dep. C.S.

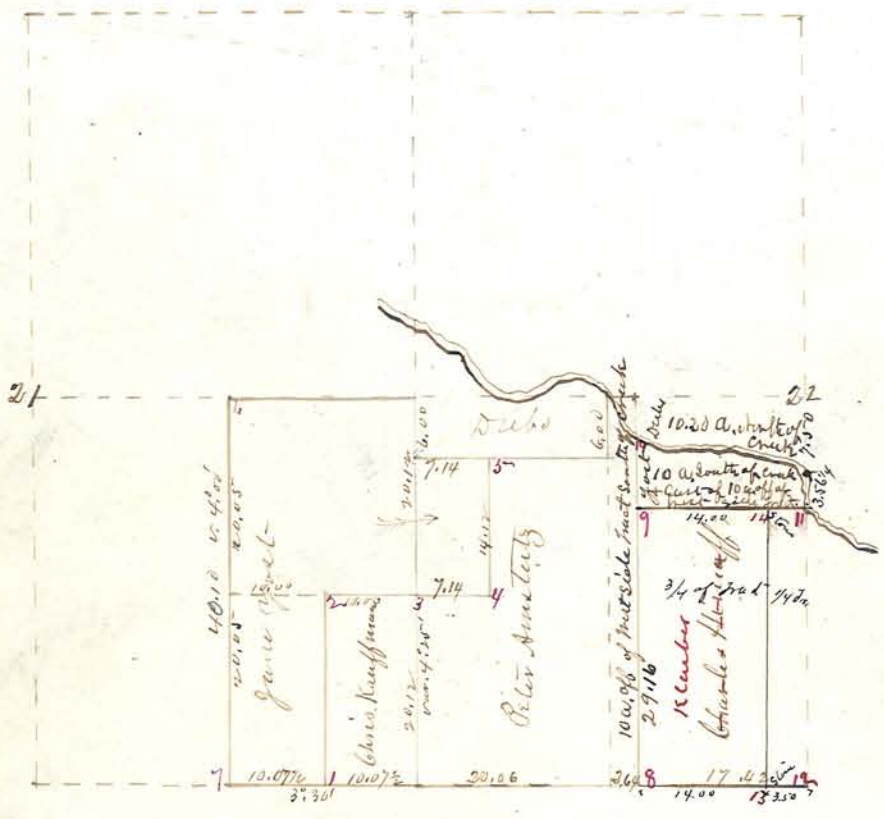

Corners.

1 Stone Buck 18 N 21 W 69
do 26 S 83¾ W 68.

2 " No Tree

3 " Hickory 14 N 37¼ E 39½
B. Walnut 14 S 16½ E 77½

4 " No Tree Near.

5 " No Witness.

6 + 7 Stones found.

8 " Flat Rock W. S 70½ W 109

9 " 11.06¼ South of North line tract
B. Walnut 10 N 84 W 15½

10 " Stone on the Bank South of Creek

11 Corner in Creek stake on bank

12 " W. Oak (stump) N 65 E 9 original
Hickory 16 S 4½ W 92½

13 - Stone - Buck 10 - 55 E 55 1/3

14 " N. E. Cor. of 50 a. tract in creek root found.

Plat of survey in Richardsville Reservation Town Twenty two (22) North, Range Three (3) West made for the purpose of obtaining a proper description of certain lands owned therein by Moses C. Culver, The Creek line was not run, but taken from a survey made by John Lowing former County Surveyor, See Record "B" page 67. B. F. Peak & J. Baker Chainmen,

Sept. 8 & 9th 1881

P. C. Dawter C.S.

Ran line from Sta 17 to 19. at instance of Henry Boutwell Nov 6 '05
to determine fence line.
Henry Boutwell } assistants.
Wilbert Edwards }

A. G. Arnold Co. Surv.

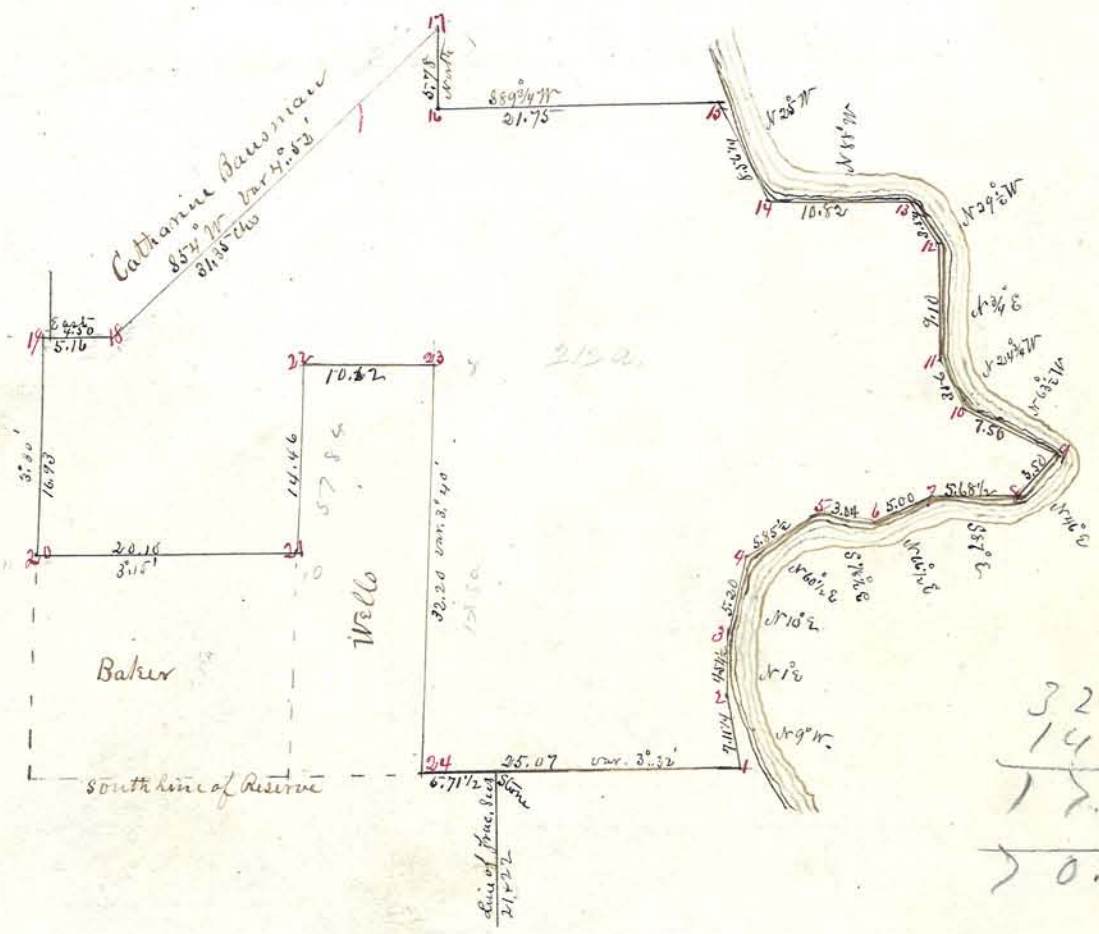

5.16
4.50
.66

3240
1446
1794
4
20.16

Corners. 1 Wh. Oak 12 N 73½ E 30 } old,
Red Oak 18 N 7 W 36 }
Mulberry 10 S 18¼ W 6½ New

17 see Plat Book D P. 228
(Wh. Walnut uprooted)
Maple still there (Arnold)

Corners 2 to 17 inclusive are identical with
" 18 to 32 " as Recorded in Surveyor's
Record "B" page 67, by Jno. Lowing.

{ stone set
18 W. Oak 24 N 5¼ E 53¾ on line (Stump) Arnold Nov. 5 '05.

19. 22. 23. & 24 Stones found (19 Stone found Arnold Nov 5 '05)
20 & 21 Not established.

Apr 9 - 1888

23 - Stone WO. 30 S 36½ W 8 }
21 " WO 36 S 50¾ E 19¼ } For M. E. Culver to locate corners
20 " B.W S 68½ W 24½ } on above plat, numbered 20, 21, 23
H. E. Anderson & Mort. Culver. Chainmen
E. B. Dawter C.S.

Plat of survey made at the instance of James M. Reynolds Administrator of the Estate of Wm. F. Reynolds deceased, being a resurvey for the purpose of marking the lines & corners of certain lands belonging to said estate, in Sections Five & Eight (5 & 8) & in Section Six (6) of Burnetts Reserve, Town Twenty three (23) North, Range Four (4) West; Also the South East Quarter of the South East Quarter of Section Thirty two (32) Town Twenty four (24) North, Range (4) West;

Charles E. Martin & Jacob H. Combs Chainmen. Wm. H. Fox flagman; Jos. T. Kantz Axman.

September 29 & 30, 1881

P. C. Parotes C. S.

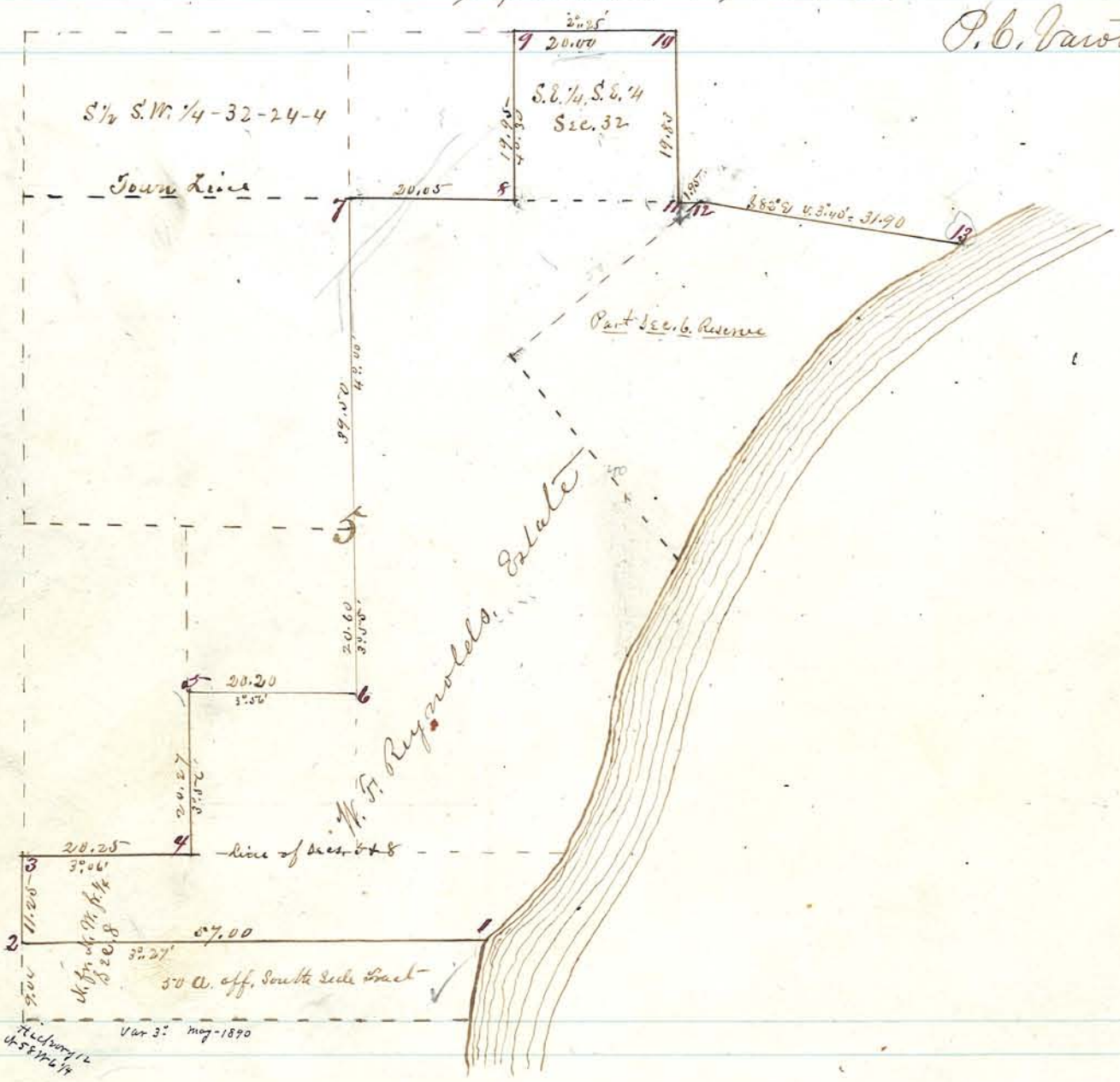

Corners.

1. Sycamore 21 at low water bank Cor. Tree, Stone Set 50 links West of Cor. Tree on Second bank from Which Pin Oak 27 N 34½ W 69½ Elm 17 S 6½ W 33½

2 Stone.. W. Oak 11 N 36 E 6

3 Sec. Cor. Stone found.

5 " Br. Oak 8 N 10¼ E 19½ Do 6 S E 10¾

4 " Br. Oak (Stump) S 78½ E 27 Immovable B. Jack 15 S 22½ E 32½ = 1867

6 " B. Walnut 12 S 18½ E 46 Immovable W. Oak 6 N 57¼ E 34 = 1867

7 " W. Oak 30 S 49 W 31 Orig. B. Walnut 5 N 40 E 16

8 " Hickory 27 S 76½ W 12¾ } 1870
Elm 13 N 64¾ E 33¾ }

9 Stone Elm 18 S 51 W 37 old W.

10 " Ironwood 4 N 24 W 9½

11 " W. Oak 16 S 55 E 32 Orig. Bk Oak 9 N 48 W 28½ = 1870

12 " W. Oak 10 N 38¼ W 23 Orig.

13 Sycamore 12 Corner Tree Sycamore 30 N 46 E 4½ Cottonwood 36 S 23¼ E 6.

Plat of Survey made at the Instance of J. M. Bayless et al, in the West half of the North West Quarter of Section Fourteen (14), & in the North East fractional Quarter of Section Fifteen (15) Township Twenty two (22) North, Range Three (3) West, Parties in interest consenting.

Levi Smith & James Kennedy Chainmen, James McDaniell flagman.

October 12 – 1881

P. C. Paxton C. S.

At Instance of Rogers I set off the ten acre tracts shown in Red ink on plot Oct 6, 1909

Geo Seeger
Rolph Rogers } Witness

H. G. Arnold C. S.



Corners.

1	Stone	Elm 12 S 83½ W 31	
		Hickory 12 N 67 E 43¾	
2	"	Lynn 14 N 41½ W 21¼	
		Hickory 12 S 55½ E 17¾	
3	"	B. Walnut 20 N 30¾ W 81½	
4	"	W. Oak 36 S 46¾ E 43¾	
		Buck 26 N 73 E 17¾	
5	"	B. Walnut 12 S 29½ E 31	
		Sugar 14 N 21 E 45½	
6	"	Buck 10 N 1 E 7 Limmow	
		DD 18 S 70½ E 66 Lovering	

Corners.

4 & 5 found stones had been moved and posts set in their place stones found on top of ground near by located by witnesses

B stone found.
A " "

C & D stones set No Wit.

E stone set but not lined in between 4 & 5 Elm tree south 11 ft.

G & H posts set one at the true corner but perhaps not in line

Plat of Survey made at the Instance of Michael Conlon in the West half of the South West Quarter of Section Twenty three (23) Town Twenty two (22) North Range three (3) West, David A. Foster present & Consenting.

John Mahar & H. D. Sliger Chainmen. D. A. Foster flagman.

Oct. 17 – 1881

P. C. Wooster C. S.



Corners.

1 Stone Locust 7 S 15½ W 86

2 " W. Oak 30 N 12 W 165

3 & 4 " formerly located

Plat of Survey made at the Instance of David A. Dryer et; al. for the purpose of getting a more accurate description of certain lands belonging to said parties, in the East fractional half of Section Ten (10) Township Twenty two (22) North, Range Three (3) West & also a Tract of Six Acres in the Richardsville Reservation in said Town & Range.

L. L. Dryer & Fletcher Osenbach Chainmen. David A Dryer flagman.

October 1881

P. C. Vawter C. S.

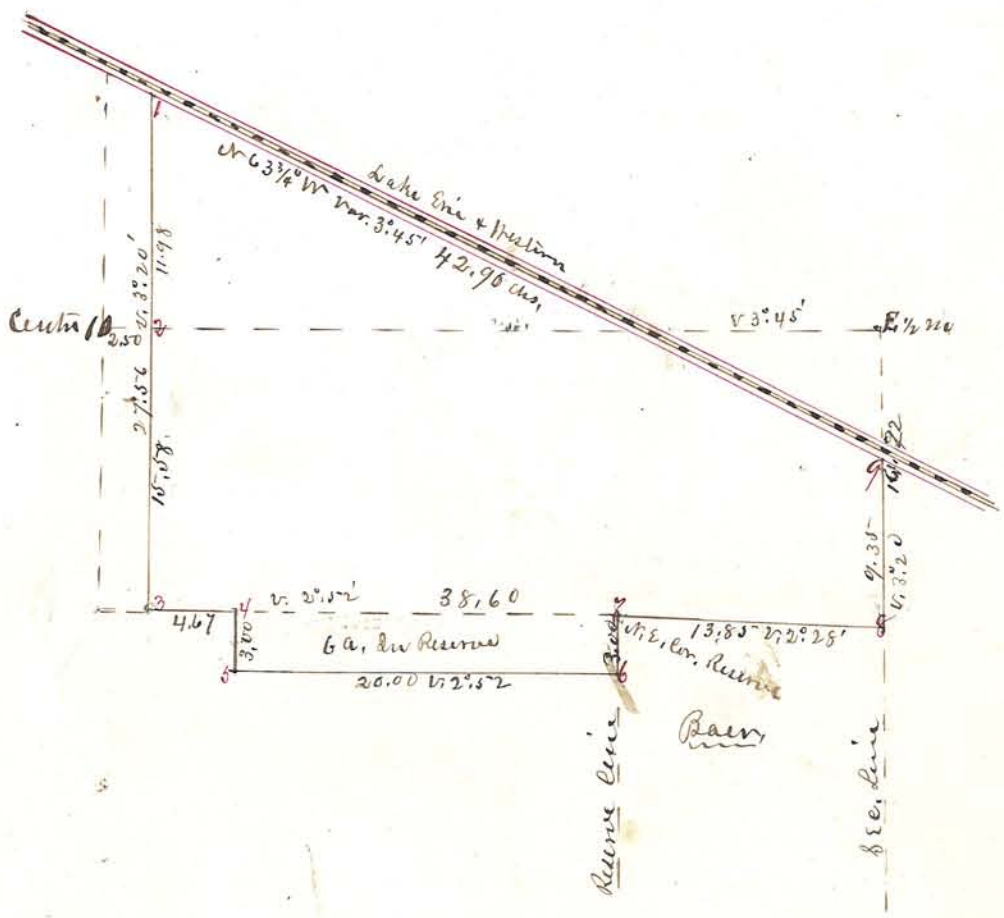

Corners.

1 Post Hickory 12 8 1 W 21

2, 7, + 8. Stones Former Surveys

3, 4 + 9 Stakes only

5 Sugar 6 8 50 N 4½

6 South side Oak Tree

Plat of Survey made at the Instance of Jesse Dickens, John Woodfield et. al. in Section Thirteen (13) Township Twenty three (23) North, Range Six (6) West, Wm. Nagle, Wm. J. Foster & — Harvey present & participating — Geo. Robertson & Frank Hickman Chainmen — Jesse Dickens Flagman —

Oct. 25 – 1881

P. C. Wooten C. S.

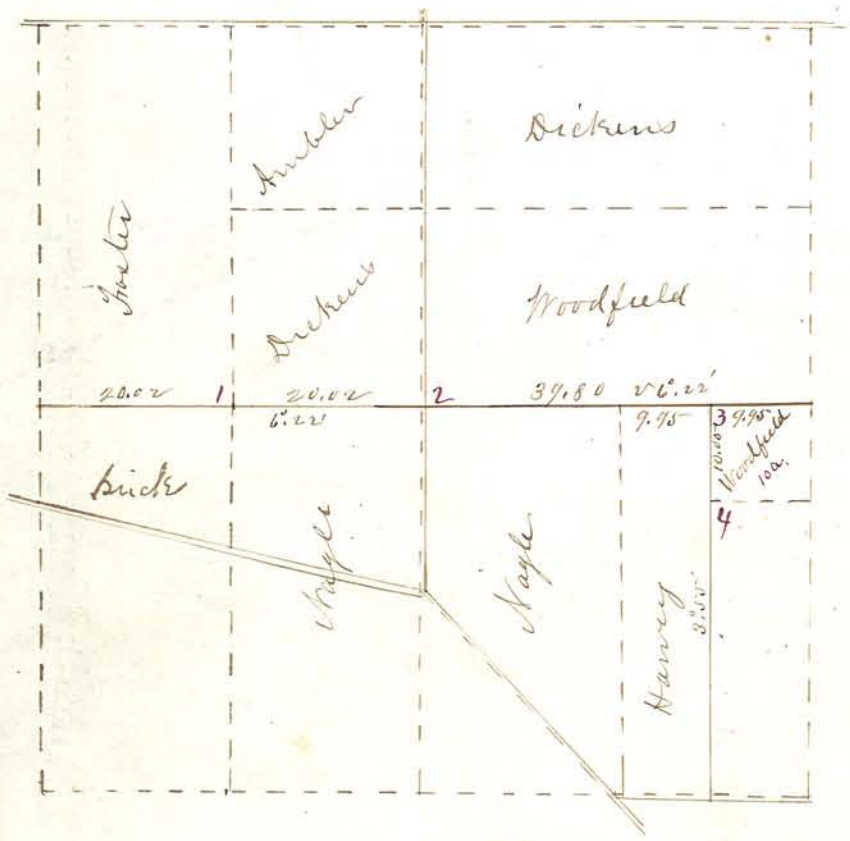

Corners.

1 Stone – No Tree or Stone available for witness

2 " Rock "W" N 12½ E 170

3 " Hickory S N 32½ E 16½

4 " Bl. Oak 18 S 82¾ E 37

Plat of Survey made at the Instance of Charles H. Ankeny in the West fraction of the North West Quarter of Section Nineteen (19) & in the North fraction of Section Thirty (30) Town Twenty three (23) North, Range Five (5) West. The Meandering line 7, a b. c D. E 7, as taken from Buck's Deed is as follows. N 86° E 1.30 chs, S 78° E 2.50, N 65° E 3.75 - S 57° E 2.25 - S 3½ W 7.50 to new River 9.20

W. D. Owen & Alex. Buck Chainmen. Thomas Rollins flagman.

P. C. Vanoler C. S.

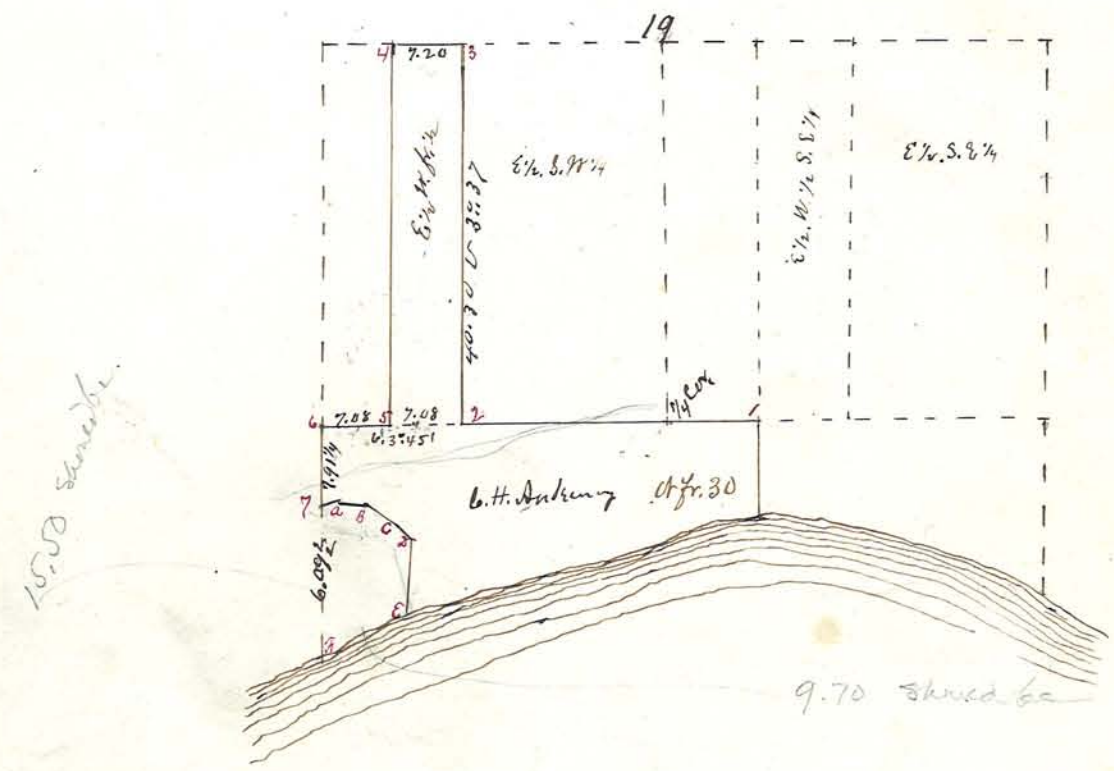

Corners

1 Mulberry stump N 28 W 27.5
P. Oak 30 N 1½ W 38¼

2 Br. Oak 48 N 64 E 46¼

3 P. Oak (stump) N 17½ E 44 Limewood
W. Oak 8 S 13 W 14½
Bl. Oak 10 S 61¾ W 29

4 B. Oak (stump) N 28½ E 38½ "
W. Oak 14 N 81¼ E 13½

5 W. Oak (stump) S 31 W 56 "
Sugar 9 N 28 W 13½
W. Oak 9 S 52½ W 26

6 Stone found & one "Original"

Plat of Survey in the West half of the South East Quarter of Section Thirty One (31) Town Twenty two North, Range Five (5) West, made for Mrs. Crouse & J. M. Ford. Elijah D. Fugate & Amalend Wray Chainmen. Milbert Wray Flagman,

Dec. 16-1881 P. C. Dawter C.S.



Corners

1 Stone Elm 20 S 45½ E 39¾

2 " M. Oak 33 S 48¾ W 30

3 " Error to West S thick, Notice in retracing West line

Survey Feb. 14-1882 for W. H. Hall & Samuel Horney et. al. Subdividing the East half of the South East Quarter of Section Thirty one (31) Township Twenty One North Range Three West

David Peterson & W. H. Hall Chainmen - Saml. E. Horney flagman -

P. C. Vacoter C. S.

June 21-1895 x Made Survey after ten Days Notice to W. F. Grimes of Tract of 40.06 acres + set corners 6 + 7 + S. E. Horney + W. F. Grimes Chainmen x

P. C. Vawter Dep. C. S.

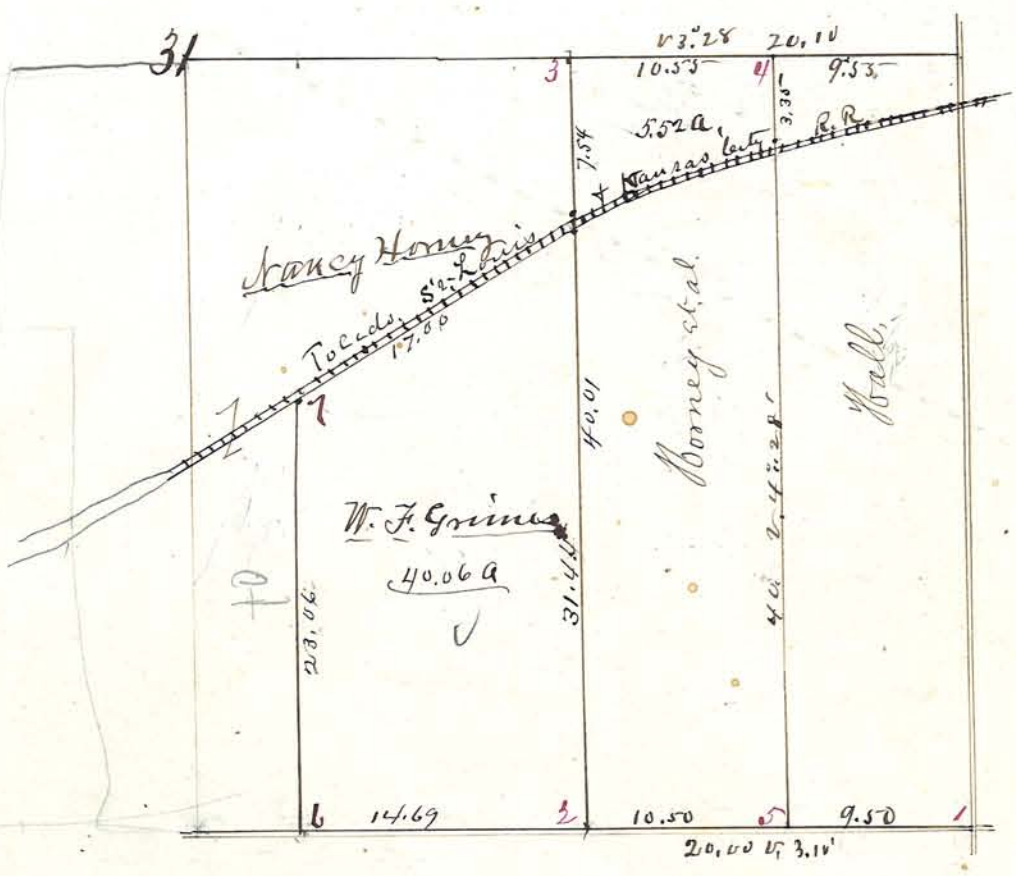

9 x 24

5876

Corners.

1 2 + 3 found located

4 White Oak (Stp) 40 S 72¾ W 80½

5 White Oak 12 S 51¼ W 24

6 - Stone x Stone "W" North on line 29

7 " No Witness

Plat of Survey made at the Instance of John Singley, being Eighty (80) Acres off of the East side of that part of the South West Quarter of Section Eleven (11) Township Twenty three (23) North, Range Four (4) West lying South of the Wabash Railway. Geo. Brown present & consenting. Abram Golden + Geo. Carson Chainmen
Frank Swan Flagman

March 2nd 1882

P. C. Cawter C.S.

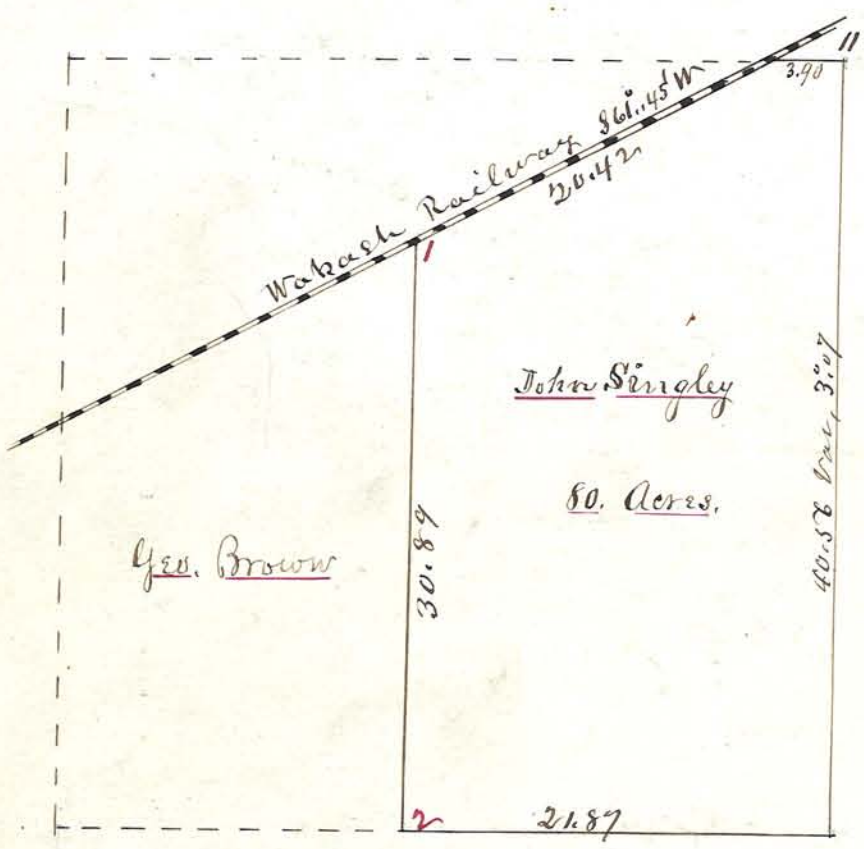

Corners,

1 Stone B. Walnut 6 S60½W 114

2 " B. Walnut 10 N55¾E 59½
W. Oak 6 N52½W 65

Plat of Survey made at the Instance of G. W. Mobray et. al, in the East half of the Longloi Reservation Town Twenty three (23) North, Range Four (4) West, for the purpose of relocating the Corners & lines dividing the Shares set apart to Permelia L. Mobray, Francis M. Longloi & Peter L. Longloi in the partition of the real Estate of Peter Longloi deceased. For Plat in said partition See Final Record Common Pleas Court No 17 page 317

Parties in Interest present & Consenting.

March 3rd 1882

P. C. Vawter C. S.

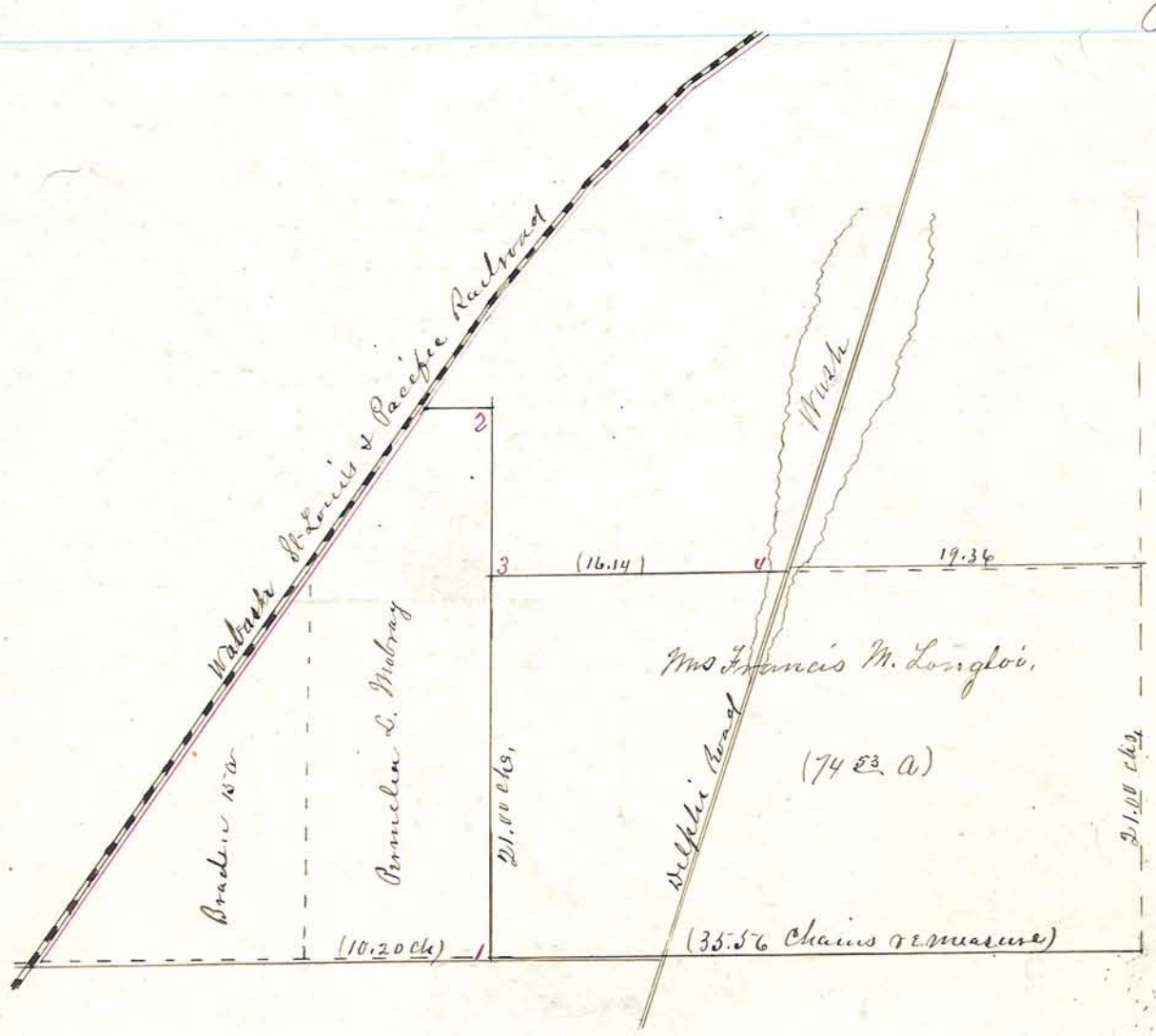

19.36
16.14
35.50

Corners.

1 Stone (Boulder) set 33½ links North

2 + 3 Marble Stones at Corners

4 - Stone set on line West of Wabash

Plat of Survey made in the East half of Section two (2) Town Twentythree (23) North Range Three (3) West on March 24+25—1882 by Jas. M. Stockton deputy Sur.

P. C. Vawter C. S.

June 6, 1912, I divided the tract shown in red ink which had formerly been owned jointly by the parties shown on plat. Pearson buying 8 acres more than his equal share ~~with~~ including the lane
distances checked with old measurements very well both parties present and assisting See Also Book B, Page 521. A. G. Arnold C. S.

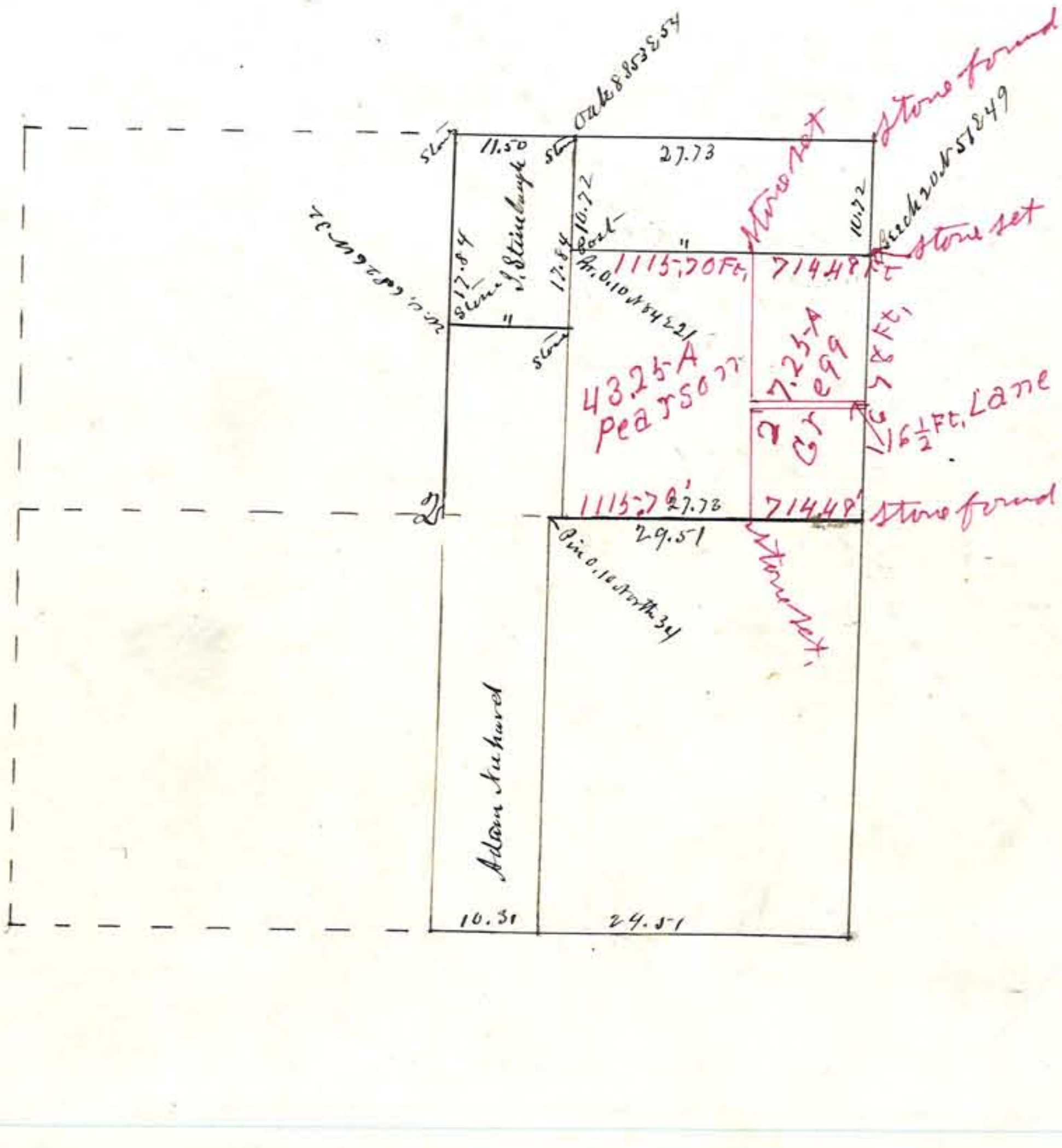

Plat of survey made at the instance of J. H. Dunlap, subdividing the West half of the South West Quarter of Section Twenty Eight (28) Town Twenty four (24) North, Range Four (4) West.
Parties present & Concenting. Done by Jas. M. Stockton Deputy for

P. C. Lawton C.S.

Mch. 7-1882

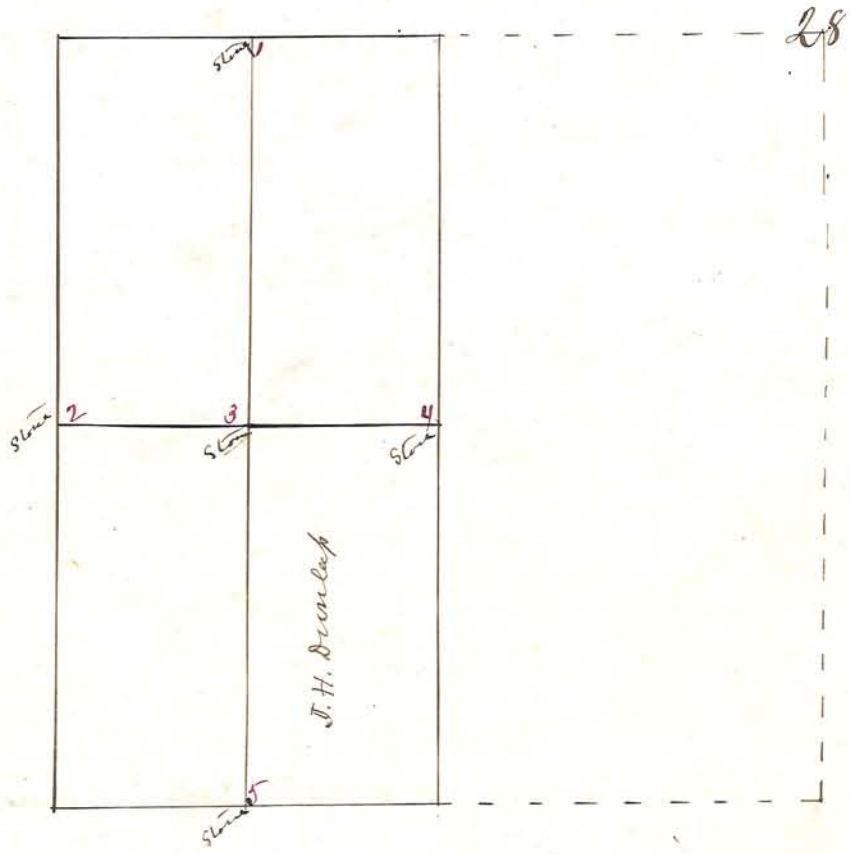

Corners,

1 J. Oak 14 S 1 E 20

2 R. O. 20 N 75 E 71
Do 12 S 65 E 67½

3 Hickory 6 N 58 E 21½
Elm 24 N 57 W 46½

4 Maple 8 N 16½ W 6
Do 6 S 5 E 8

5 R. Oak 10 N 67 E 21
Elm 12 N 24 W 20

Plat of Survey made at the Instance of Adaliza Whittlebury et al, in the South West Quarter of Section Thirty three (33) Town Twenty two (22) North Range Three (3) West; parties in interest Consenting.

Reuben B. Resor & Gilbert Whittlebury Chainmen; Douglass Whittlebury Flagman,

April 14 - 1882

P. C. Vawter C.S.

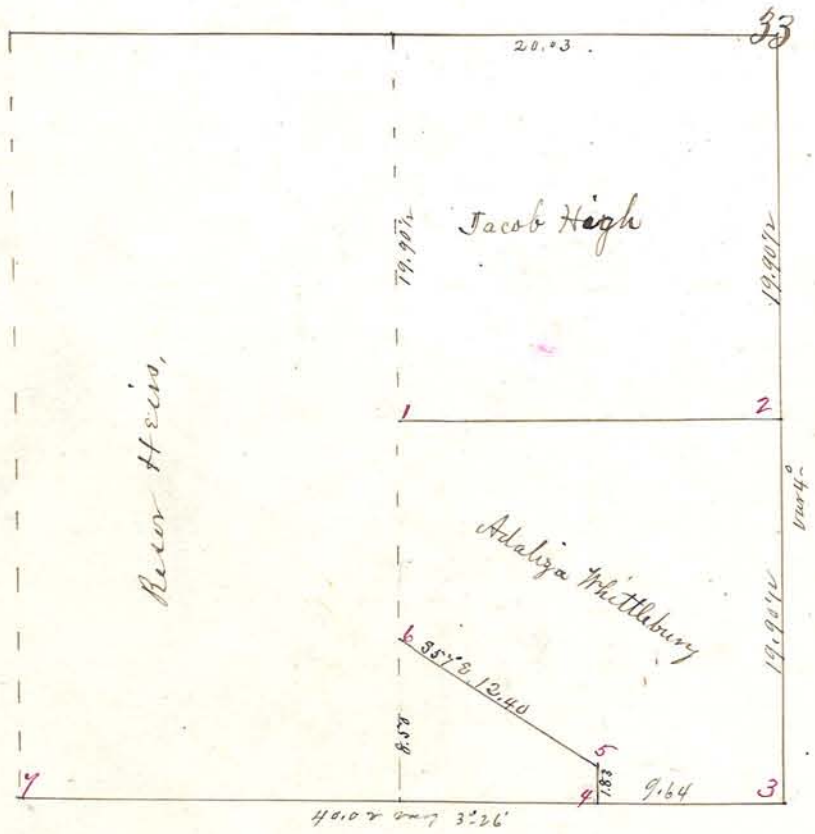

Corners.

1.. Stone M. Oak 40 N 81¾ W 24 2

2 " B. Walnut 28 North 3½

3 " B. Walnut 20 S 20 W 34½
DO 10 N 77¾ E 12

4 " Ash 10 S 87 W 6

5 " Sycamore 20 N ½ W 81

6 " Cherry 20 S 56¾ E 226

7 Cotton 27 N 1½ W 133

Plat of Survey made at the Instance of Isaac Markley of a Tract of Land in Section Two (2) Township Twenty one (21) North, Range Four (4) West, Sold by said Markley to Felix Stoll and Michael Felix, as a "Mill property" = Charles Felix & Samuel Markley Chainmen.

April 18 & 21 = 1882

P. C. Fowler C.S.

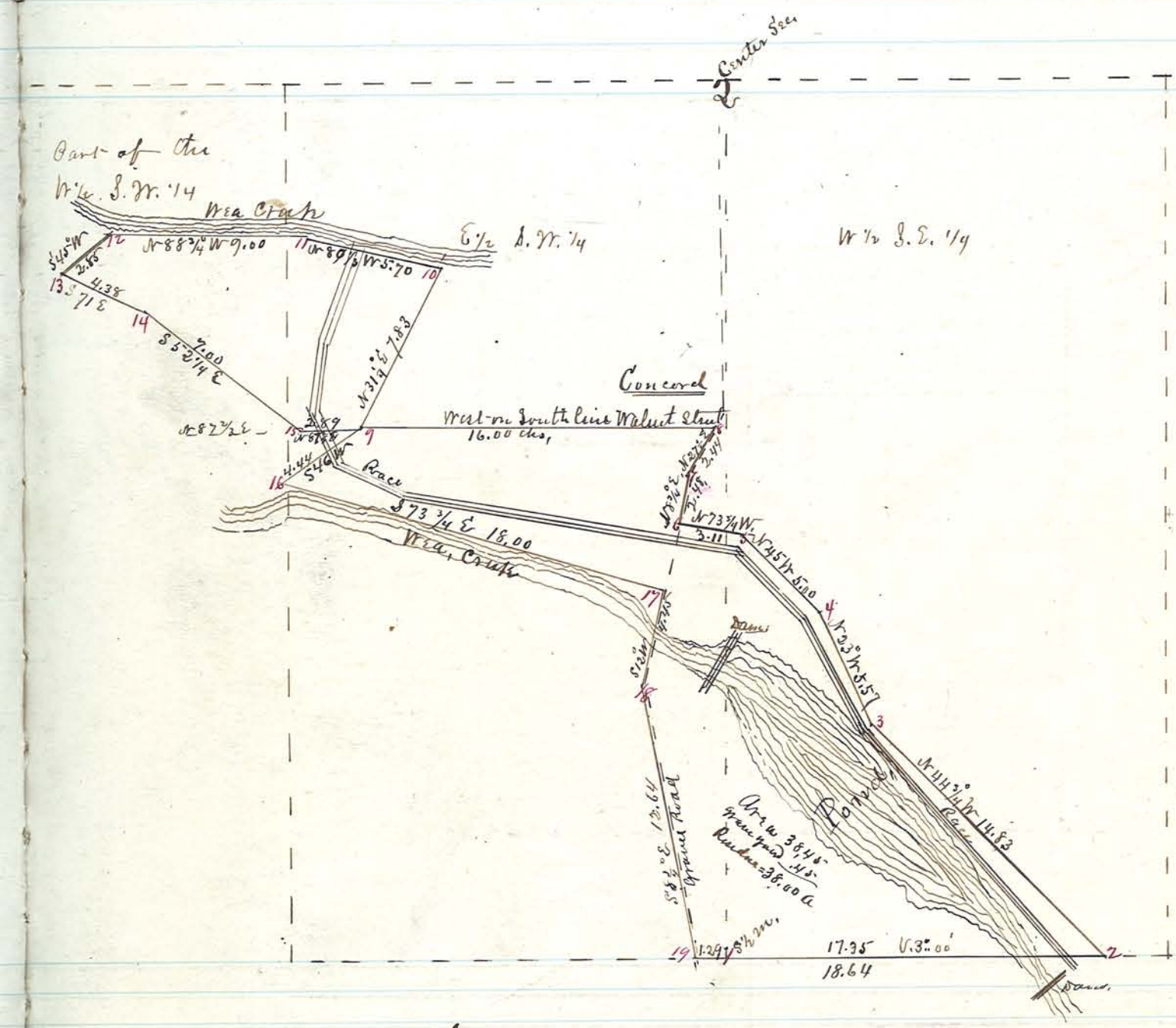

Corners.

1 Stone found Also Stumps of Original Witness
Bl. Oak 21 S 7¾ W 104
Do 11 N 57¾ E 14

2 " found - on Banks -

3.5.6.7.8.9.11.13.18 & 19 States only.

4 Lynn 12 Corner Tree

10 Stake Sycamore 14 S 60½ E 47½
Do 12 S 86¼ W 21½

12 " Sycamore 33 S 53½ W 33½

14 " Ironwood 7 North 11

15 " W. Oak 18 N 58½ E 23

16 " W. Oak 15 Corner Tree

17 " R. Oak 27 S 48½ W 115

Plat of Survey made, after ten days Notice to the Owners of Adjacent Tracts in said Quarter Section, for Erastus Robeson in the North East Quarter of Section Twenty-two (22) Town Twenty three (23) North, Range Three (3) West; Interested parties also present & Consenting. Moses Tucker & Chris. H. Eisman Chainmen. R. N. Patton flagman.

May 1st 1882

P. C. Trowter C. S.

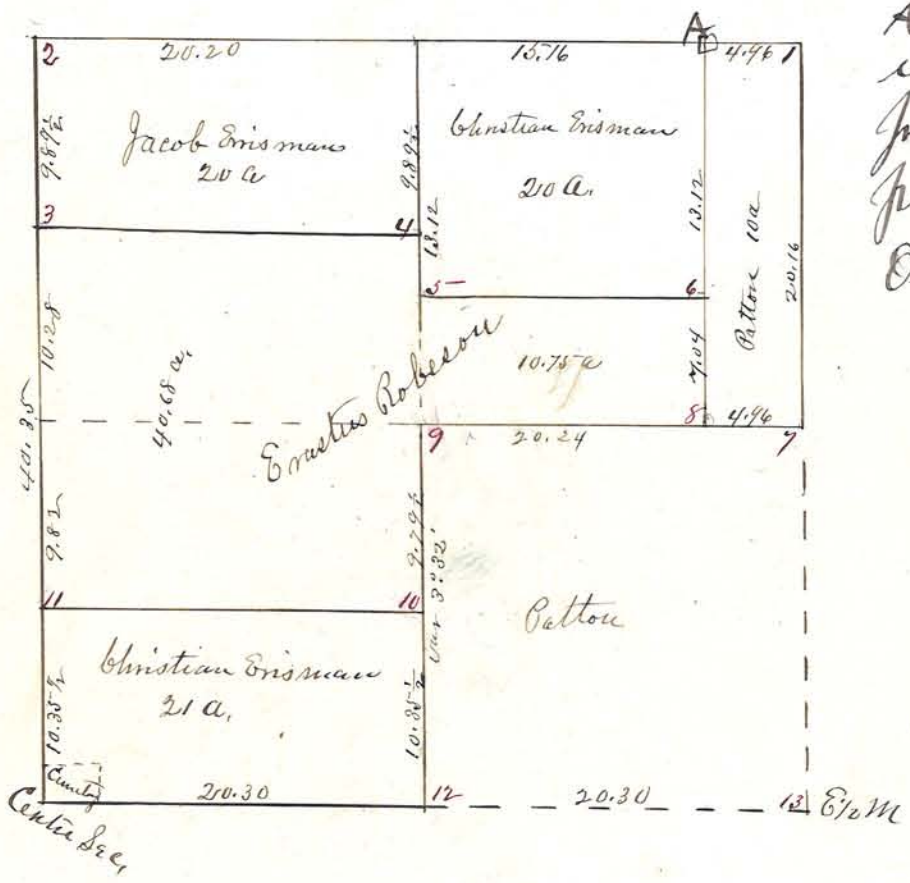

Located stone at Sta A according to measurements given on plat Interested parties present and assisting Oct 26 1907. A. G. Hendley Co Sur.

Corners.

1 Stone found – W. Oak 36 S 37¾ W 57

2. 7. 9. 12. & 13 Stones found

3 Hickory 18 S 3¼ W 280

4 & 5, No Witnesses Available

6 Maple 16 S 1¾ W 79

8 Hickory 10 N 6 W 45

10 Hickory 24 N 6¾ W 55½

11 Elm 12 N 6 W 17
Do 9 S 6 W 7½

I hereby make constitute and appoint Everett B. Vawter of Tippecanoe County Indiana, to be my true & lawful deputy to the Office of Surveyor of said County of Tippecanoe in the State of Indiana to the extent provided for in the Statutes of said State of Indiana.

In Witness Whereof I have hereunto set my hand & Official Seal on this the 8th day of May A.D. 1882.

P. C. Vawter Surveyor
Tippecanoe Co. Indiana.

State of Indiana }
Tippecanoe County } ss. I the undersigned Everett B. Vawter do solemnly swear that I will support the Constitution of the United States & the Constitution of the State of Indiana, And that I will faithfully & impartially discharge the duties of Deputy Surveyor for said County of Tippecanoe according to the best of my skill & ability, So help me God –

Everett B. Vawter

Subscribed & sworn to before me this 8th day of May 1882.
P. C. Vawter Surveyor
Tippecanoe Co.

Plat of Survey made for Frank Acheson in Section Eighteen (18) Town Twenty two (22) North Range Five (5) West, R. B. Welch present & participating. Amos Welch, Jas. W. Acheson & Austin Wallace Chainmen & Frank Acheson Flagman.

May 15, 1882

P. C. Jewett C. S.

Feb 4. 1887 at the instance of Francis Acheson I located corners 9, 10. J. W. Acheson & J. L. Rees Chainmen Amos Welch Flagman. Everett B. Vawter C. S.

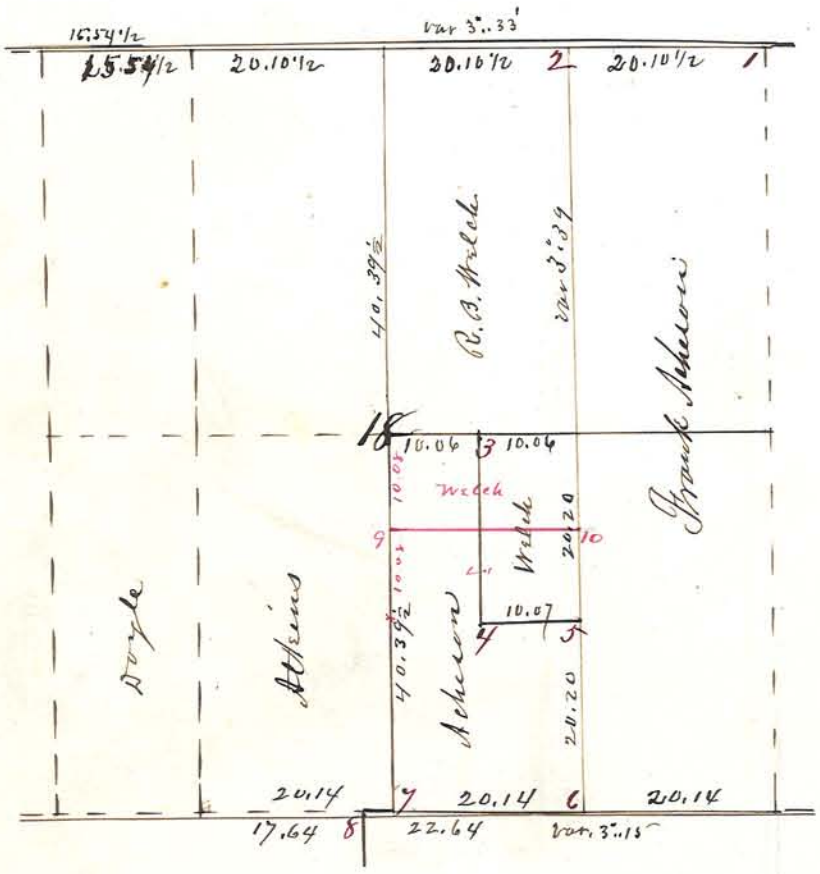

Corners

1 Stone - Elm 20 S 18 W 57

2 " Osage 7 N 58½ E 55

3. 4 & 5 Stones set. No Witnesses

6 Stone - Bl. Jack 17 S 3 W 52¾
R. Oak 18 N 8 E 34½

7 " Apple (Stump) N 1½ W 152½ Book B page 447
Stone "W" North 30

8 " Mid of No 7 - 250

9 & 10 Stones. - no witness

Plat of survey for Susan Stingley after ten days notice to Benj. Loveless, made in Section thirty three (33) Town twenty one (21) North Range three (3) West: A. L. Stingley and Benjamin Loveless present and consenting. Wm Atkinson, Jay Rickey, chainman Lawson Stingley Flagman. Also established Corners four (4) and six (6) in the Interest of Susan Stingley & W. D. Bryant. and of Wm Taylor Benj Loveless, Andrew Long and Daul Long. Parties present consenting, June 12th 1882. P. C. Vawter C.S.

Everett B. Vawter Dep. C.S.

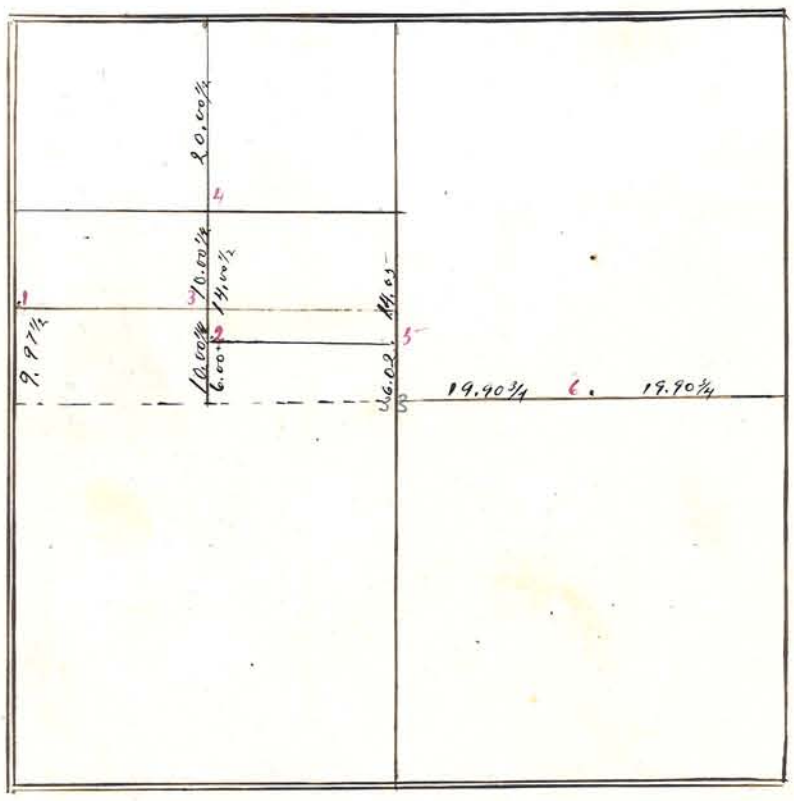

Corners

1 Stone — W. Oak 24 N 19½ E 132
" " 24 N 84½ E 38

2 " Burr Oak 20 S 58½ W 3.70
" " 10 N 60 W 1.27

3 Stake Burr Oak 32 S 56¾ W 174
Jack " 16 N 66½ W 176

4 Stone Jack Oak 15 N 62 W 134

5 Stone Wild Cherry S 34 W 47 in ditch

6 Stone Wild cherry 7 N 89½ E 135

Plat of Survey made at the Instance of William Royal in the West half of Section Five (5) Town Twenty two (22) North, Range Three (3) West. John Royal Present & participating. Thos. A. Royal & Jno. McFadden Chainmen.

August 30-1882

P. C. Lawler C. S.



Corners.

1 Stone - no mark.
B. Walnut 24 N 51 E 55½

2 "
Stone North 45½ no mark

3 Hackberry 12 N 1¼ W 10¼

4 " Found Located

5 " No Stone or Tree available for witness

6 " Stoddy - former Cor. Surv.
Cherry 24 S 53 E 28

Plat of Survey for Joseph H. Baker in the South East Quarter of the South East Quarter of Section Thirty two (32) Town Twenty two North Range Three (3) West - Wallace present & Consenting - John Roberts & Charles Lind Chainmen - Jos. H. Baker flagman -

Sept. 18 - 1882

P. C. Vacoter C.S.

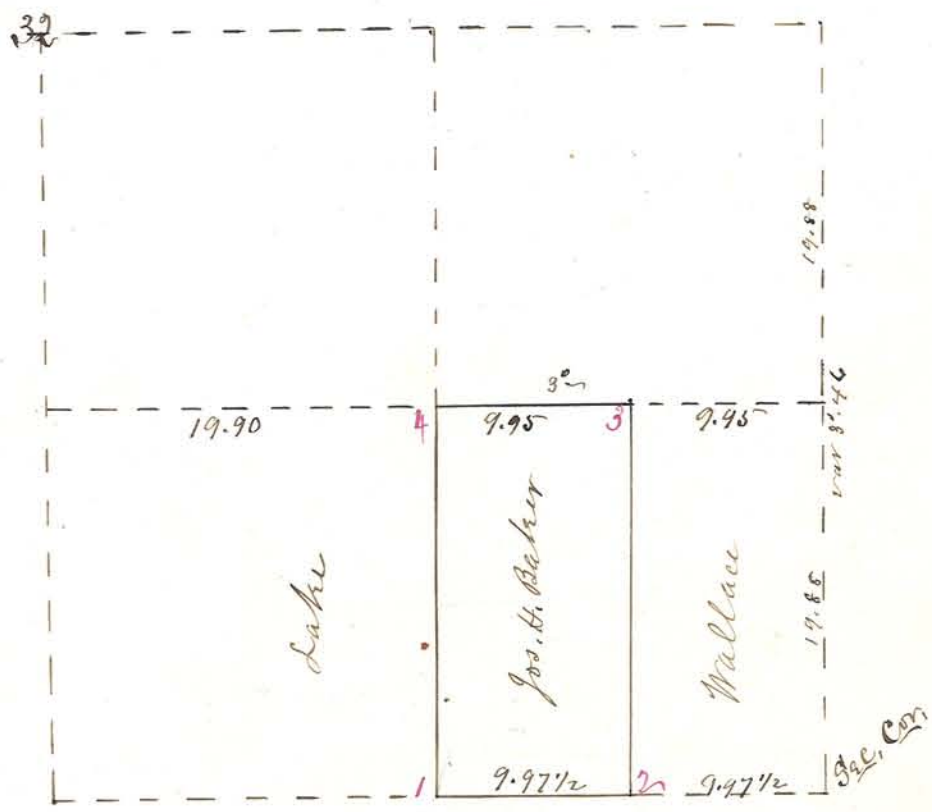

Corners.

1 Osage, 4 N 17¼ E 34

2 R. Oak 22 N 1 W 303

3 Cherry 8 S 81¾ W 40

4 No Witness

Plat of Survey made at the Instance of Allen Bryan et. al. in the North half of Section Twenty two (22) Town Twenty One (21) North, Range Four (4) West, present & Consenting Peter Hanger, Simeon Grimes & David Martin x

Survey made Sept 22-1882- P. C. Vawter C. S.

By Everett B. Vawter Dep

Made survey at the instance of Shumake & Grimes both consented Jan 5 1892

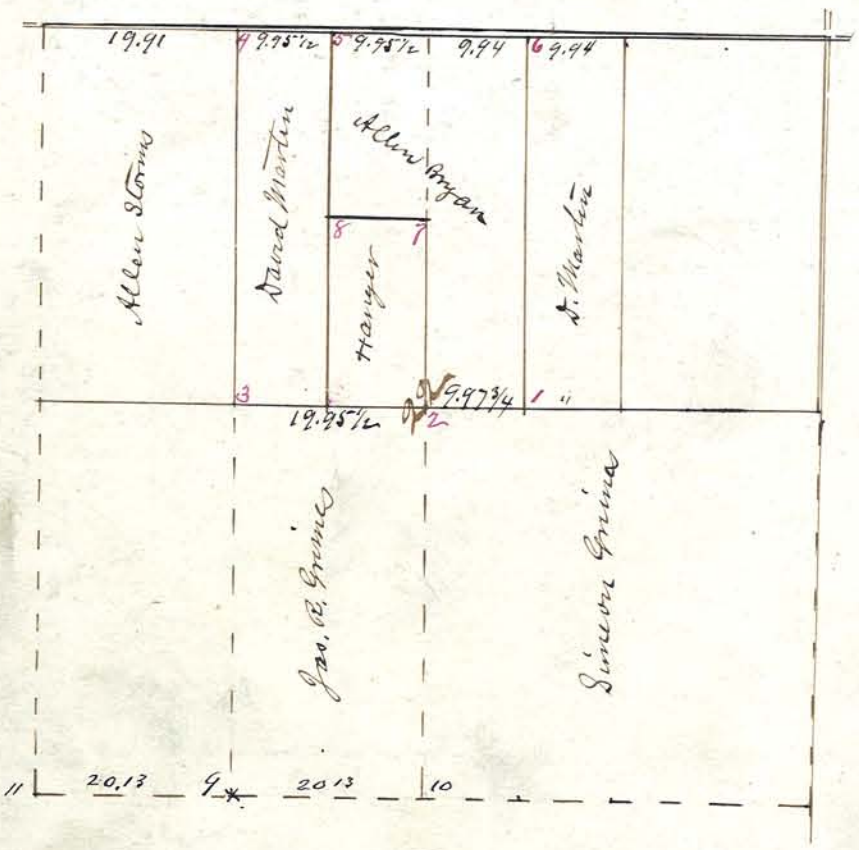

Corners -

1. 3. 4. 5. 6 + 7 - Stones Set - Nothing available for witnesses

2 Stone Wild Cherry 6 North 47

8 " Willow 6 N 4½ W 27

9 " Stone no witness available
10 " " Stone W - 100 South
" " former

Plat of Survey made at the instance of Harvey McClary in the West half of the South West Quarter of Section Twenty Six (26) and the East half of the South East Quarter of Section Twenty Seven (27), Township Twenty two (22) North, Range Three (3) West. Frank Smith + Wesley Heterick Chainmen - Frank Yount Flagman -

P. C. Vawter C.S.

By Everett B. Vawter Dep-

Retraced lines in S.W. corner sec 26-22-3 at instance of Frank Yundt. checked out practically as below.
March 29 '05 Frank Yundt flagman
John Leatherman
R. G. Bunker Co Surv

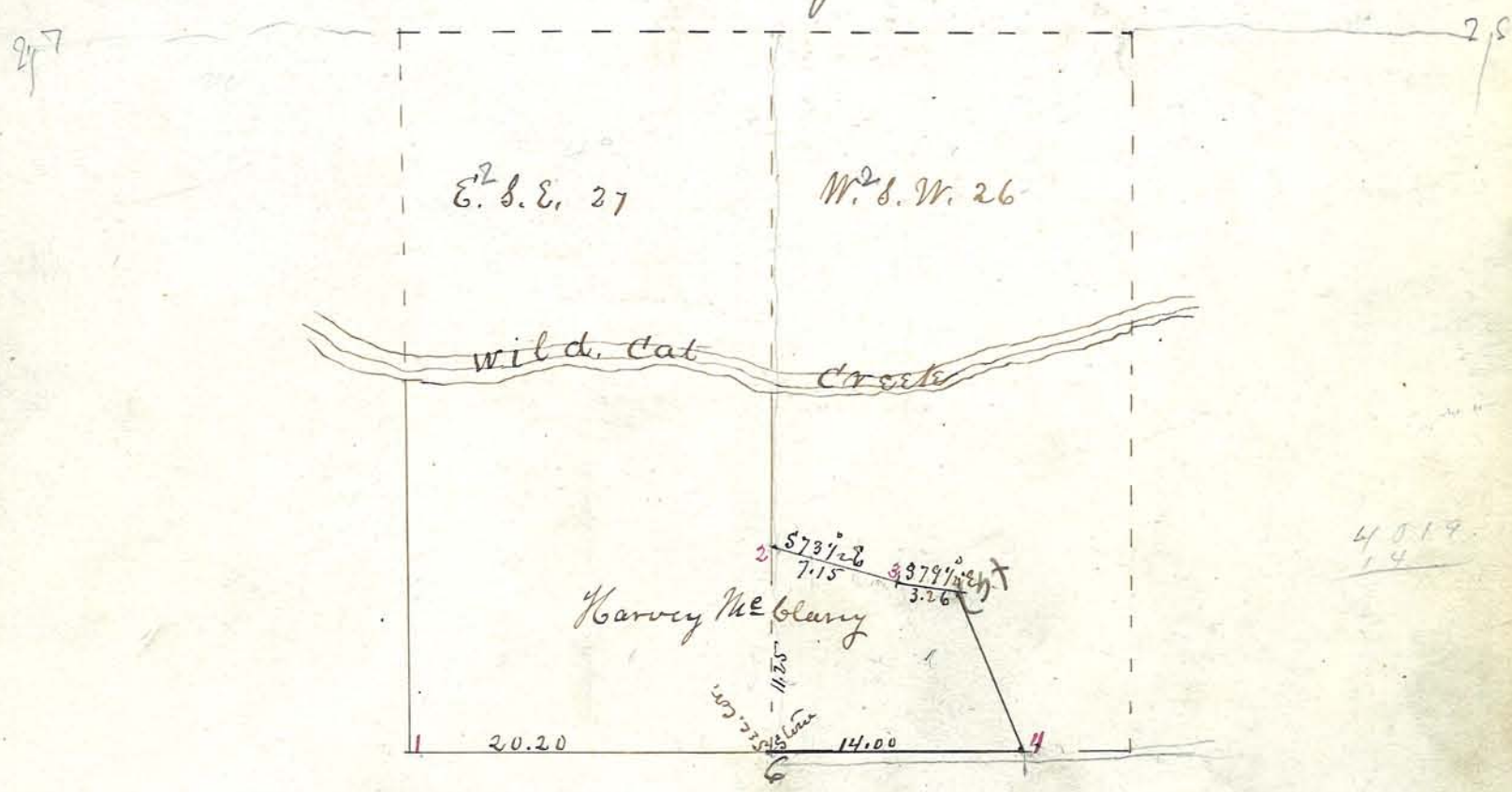

Corners

1 Stone - Stone "W" South 40

2 " Elm 15 S86½E 126

3 Red oak Corner Tree

4 Stone Hickory 15 S54¾W 98

Corners. By Arnold March 29 1905

6 Stone found at S.W. Cor. sec.
2 " "
3 Red oak corner tree found (two stumps)
4 Stone set 4' E of E wall of Bridge
old willow stick standing
5 Stake driven Stone "W" N20°E 18 FT.

Plat of Survey made at the Instance of Thos. K. Cox in the East half of the South East Quarter of Section Eight (8) Town Twenty three (23) North Range Five (5) West - G. Cramer + — Mitchell present + participating.

Wm. H. Coffman + Geo. D. Bales Chainmen, Thos. K. Cox Flagman —

Oct 23 - 1882

P. C. Vanater C. S.



Corners.

1 Stone - Jack Oak 16 S 3½ E 44½

2 " Br. Oak 16 N 57¾ E 49½
R. D. Stump 40 S 15½ E 28½

3 " Br. Oak 7 N 8 E 7

4 " B. Walnut 18 N 4¾ W 101½

Plat of Survey made at the Instance of Chas. Heischman et al, in the East half of the South East Quarter of Section Twenty Seven (27) Township Twenty three (23) North, Range Six (6) West. Nelson Knowles & Gott. Ade present & participating.

Gottlob Ade & John Moll Chainmen, Nelson Knowles Flagman -

Oct. 27 - 1882 -

P. C. Cawotka C. S.

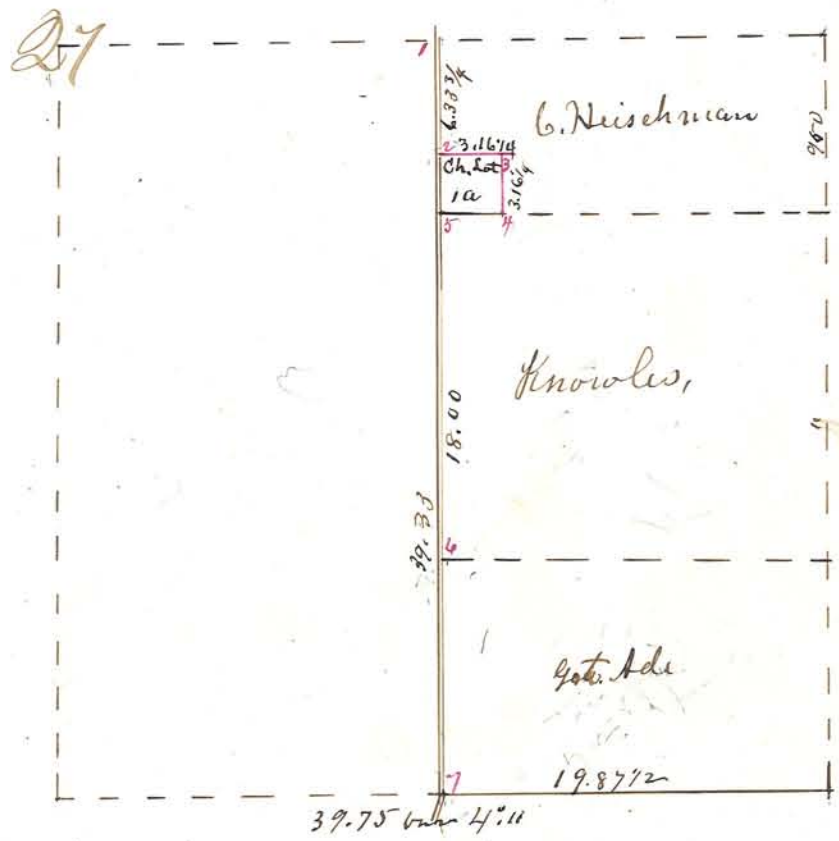

Corners -

1 - Stone found -

2 : W. Oak 6 S 21 W 10 3/4

3, 4, & 5 No Tree or Stone for Witness

6 R. Oak 12 N 20 E 87½

7 R. Oak 18 S 7½ W 114½

Plat of Survey in partition of the real Estate of Wm. Doyle deceased, being a part of the South East fractional Quarter of Section Three (3) Township Twenty two (22) North, Range Six West. Nelson Lutz Bennett Foreman and James Buck Commissioners - For Outside Corners see Record B. page 355.

Surveyed Oct. 9 & Nov 3 - 1882

P. C. Cavolin C. S.

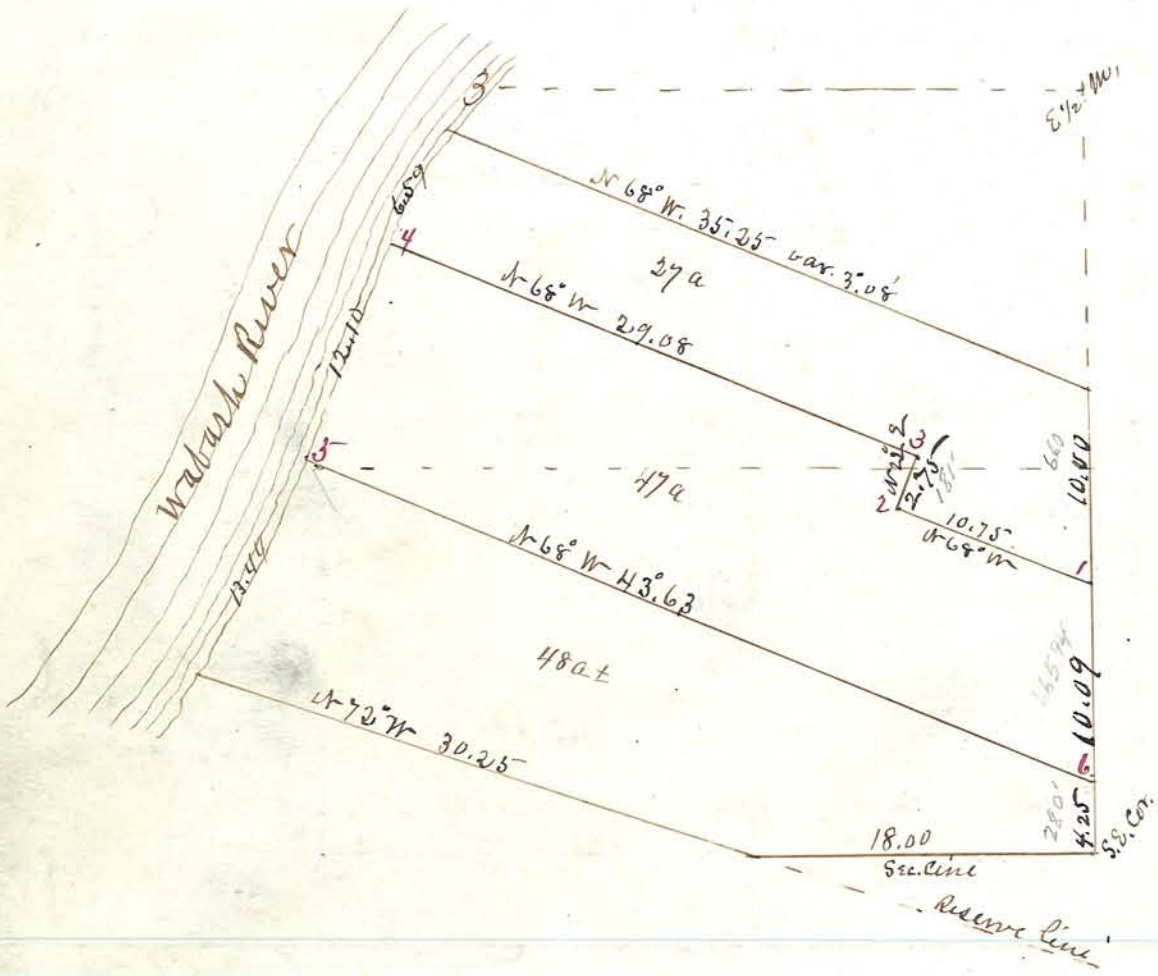

Corners

1 Stone Hackberry 12 N 48¾ W 52¼

2 & 3 Stones only

4 " Hackberry 24 N 68 W 7½
Sycamore 12 S 28 W 23½

5 " Sugar 30 S 62¾ E 48

6 " W. Oak 10 N 69 W 63½

Plat of Survey in Sections Two (2) & Eleven (11) Township Twenty-two (22) North Range Four (4) West. for Jacob Bailor

Adam Price & David Ryan Chainmen. J. D. Brady Flagman.

Nov. 16 & 17 - 1882

P. C. Cuvotter C. S.

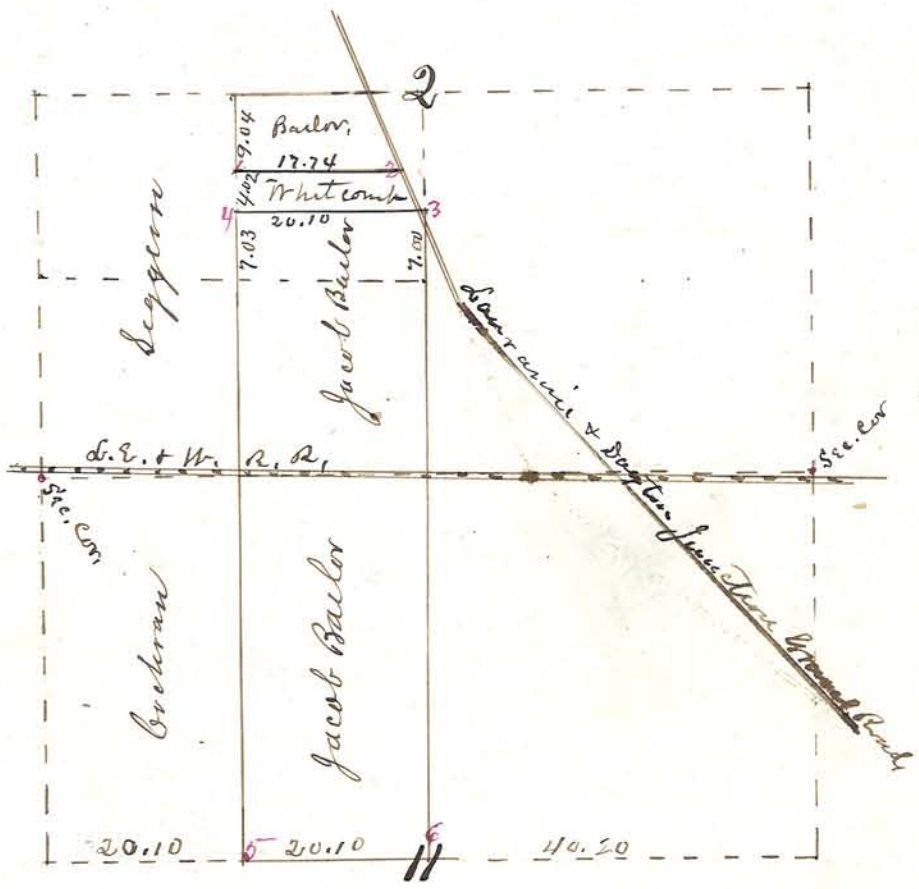

Corners.

1 W. Oak 33 S 84 E 83½

2 Corner set 50 links West of the middle Road instead of in centre Locust 9 S 87 E 67¾ - This is for Middle Road

3 Locust 15 S 6 W 45½

4 W. Oak 40 N 26 E 24½

5 Elm 10 N 46 E 50

6 B. Walnut 18 N 5 E 157½

Plat of Survey made at the Instance of Peter A. Kottz, Frain Coe & Magnus Swedenborg in the South East Quarter of Section Twenty five (25) Township Twenty one (21) North, Range Four (4) West, Parties as above present & consenting & acting as Chain & flag bearers.

Nov. 18-1882

P. C. Cawlin C.S.

By E. B. Cawlin Dep.



Corners.

1	Stone	W. Oak Stump 30 N 86½ E 63
2	"	W. Oak 30 S 37½ W 146
3	"	Double R. Oak 15 N 78½ E 294
4	"	Hickory 6 S 82½ E 290
5	"	Jack Oak 20 S 37½ W 146
6	"	Br. Oak 30 S 53 W 135
8	"	R. Oak 12 South 258
7 & 9		Stones found

Oct 18 1915
Divided the 40 a. Tract above
Set S/S ines at 10-11-12
12 in edge of Road.
G. W. Richards

Plat of survey made at the instance of John Leoultz and Thomas Gundt in the West half of the N. W. ¼ of sec. 24 township 22 23 north of range 3 west. Parties above mentioned present and by agreement acting as chainmen & flagmen.

J. O. Wright
Deputy Co Surveyor.

Mar. 13. 1883.



Corners.

1. Stone found.
2 Stone found
3. Stone planted in wood.
4 Stone planted.

The following is a true plot of a survey made in dividing the estate of Harrison Hledden, deceased, at the instance of S. P. Lenty and John Hledden. The said estate being in the north part of the Richardville Reserve, Town 22 north of range 3 west. All persons interested the the division were present and consenting. A. C. Washburn and S. P. Lenty acting as chainmen.

Samuel Richards.
Surveyor
Per J. O. Wright, Depty.

Surveyed Nov. 22, 1883.



Corners:
1. Stone at N. W. Corner of Richardville reserve.
2. Stone found. in east side of highway.
3. Stake set by Vawter - found.
4. No corner found.
5. Stone in marsh under water.
6. Set stone - no witness
7 set stone, no witness
8 set stone no witness
9 set stone no witness.

See next page. Plat wrong side up by mistake.

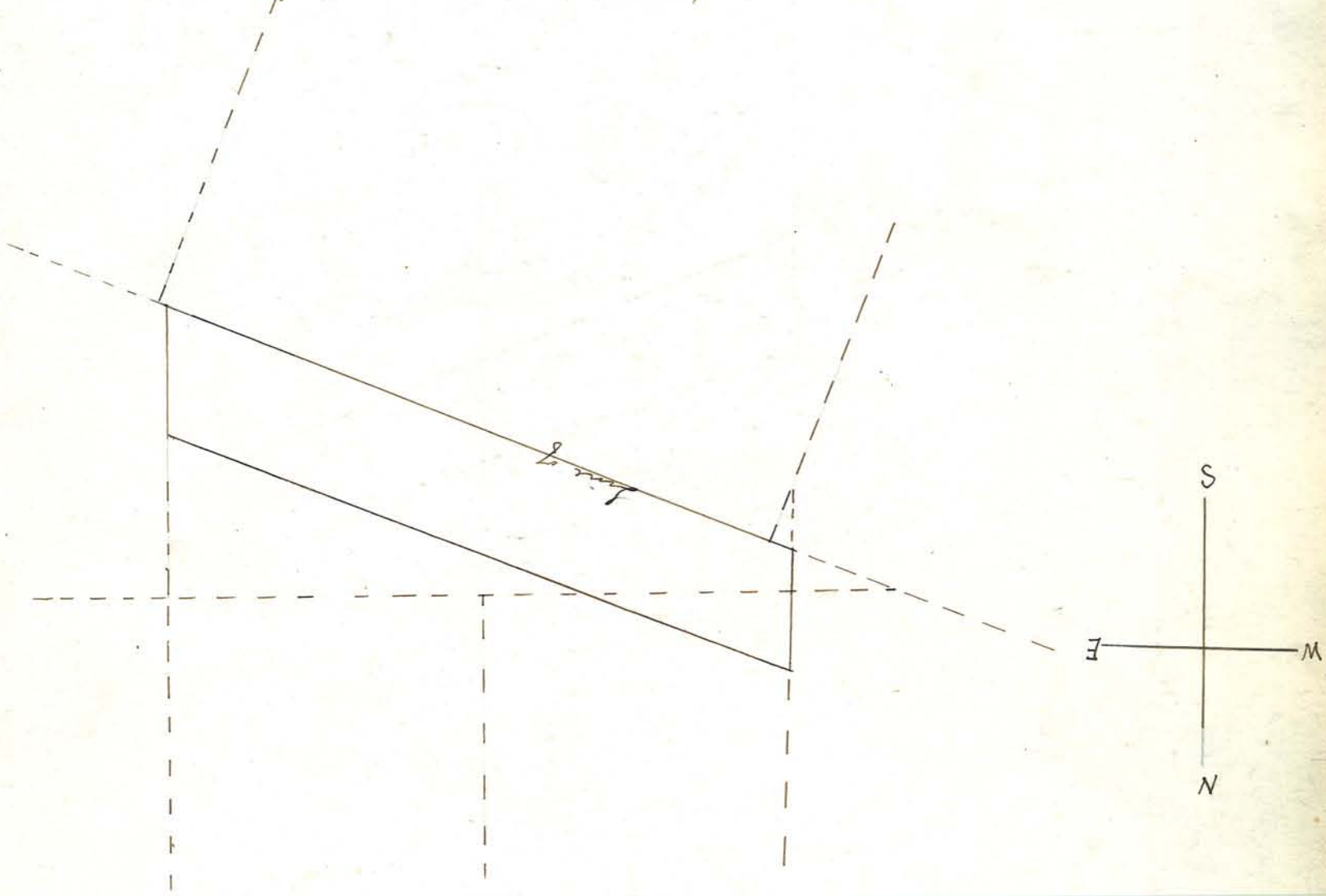

Plat of a survey made at the instance of Louis Clements Evan Sherry et. al. in Sec. 2 & 11 town 22 north of range 6 west
All parties interested were present and consenting.

Mar. 22. 1883.

S.K. Richards Co. Surveyor
Per J. V. Wright
Dep.

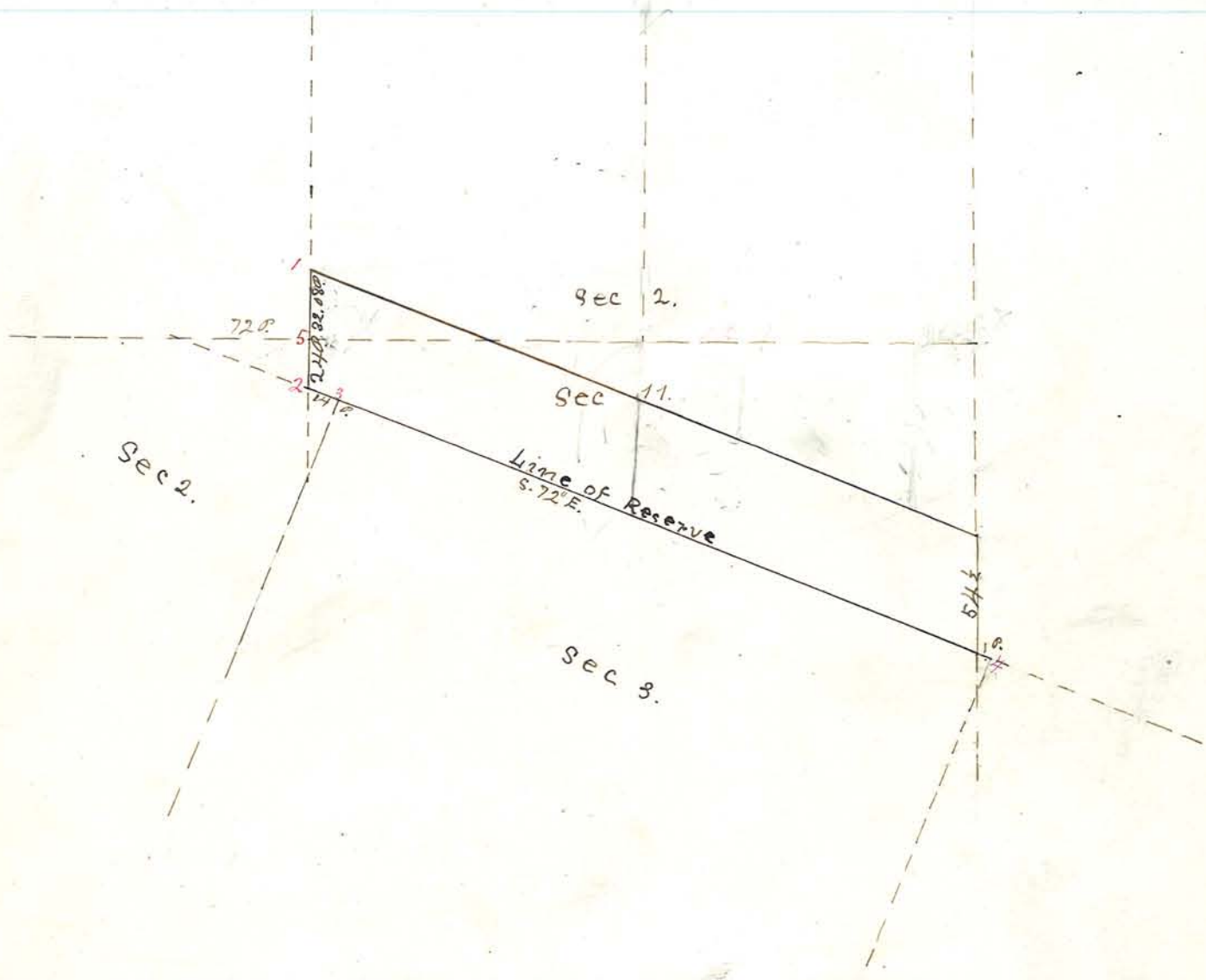

Corners:

1. Re-located stone
2. Stone set in place of stake driven by Vawter.
3. Stone set by Vawter.
4. Old original stone re-planted.
   "Witness" sycamore 12. S 33° 30' W. 68
5. Original corner standing

Plat of a survey made at the instance of Edwin Snider, Peter DeLong et al. in sections twenty four and twenty five, township twenty three, north of range three west.

All persons interested were present and consented to the survey. Said work was commenced April 3rd and finished April 10th 1883.

Samuel K. Richards C. S.
By J. O. Wright Depty.

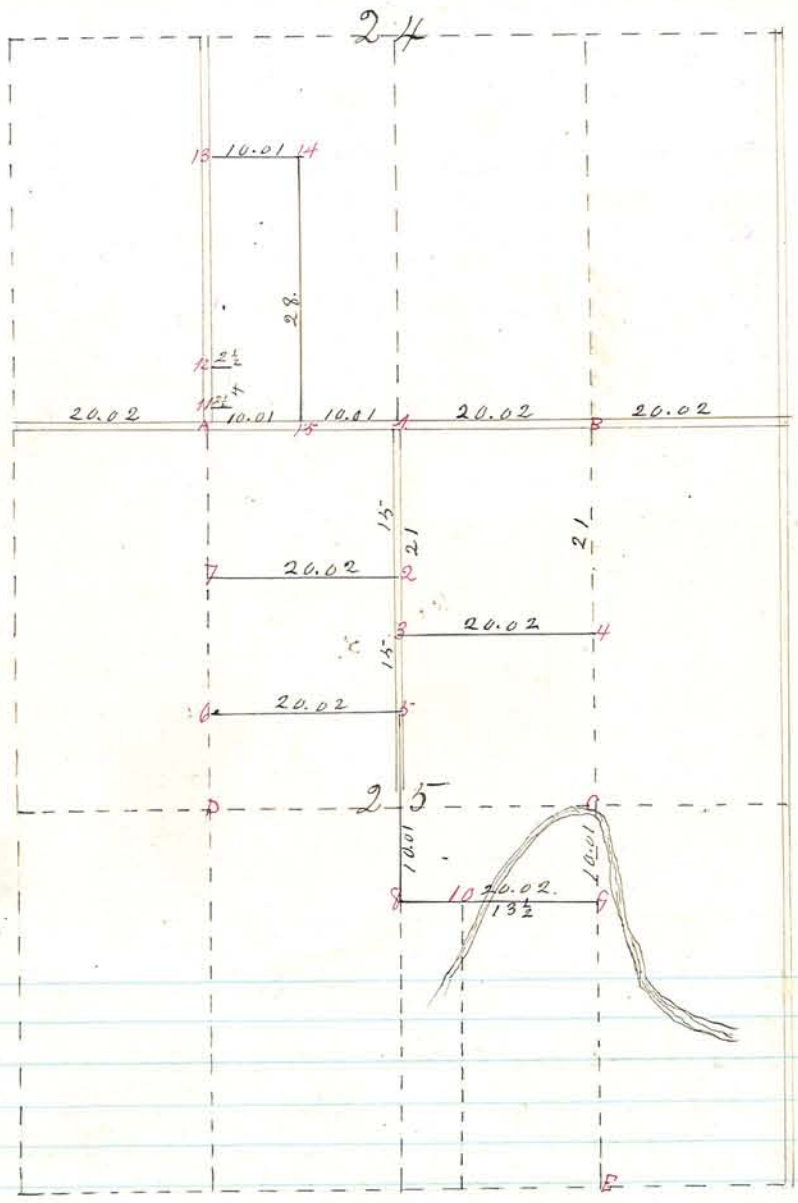

Corners:-

A, B, C, D, E. Old corners used in above survey.
1. Stone set in gravel road.
2, 3, & 5. Stones set in highway, no witnesses.
4. Stone set, in old road.
6 & 7. Stones set or represented.
8. "Old corner found"
9. Stone on bank of creek
Witness S. Oak. 32, S 30° E 33.
10 Stake set.
Witness: 18. N 10° E 33 & W. Walnut. 10 N 80 E 15.
11. 12. 13. Stones set in highway on a right line from "a" to a stone on section line one mile north.
14 Stone set. no witness
15 Round or oval stone in gravel road.
All above stones marked thus X.

Plat of a survey made at the request of George Wells, after proper notice to all parties interested, in the N. E. ¼ of Section 7. and the N. W ¼ of sec. 8. in town twenty one, north of range three west. Said survey was made on the 24. day of April. 1883.

George Wells, and A. C. Washburn acting as chainmen.

S. K Richards C. S.

Per J. C. Wright.

Deputy.

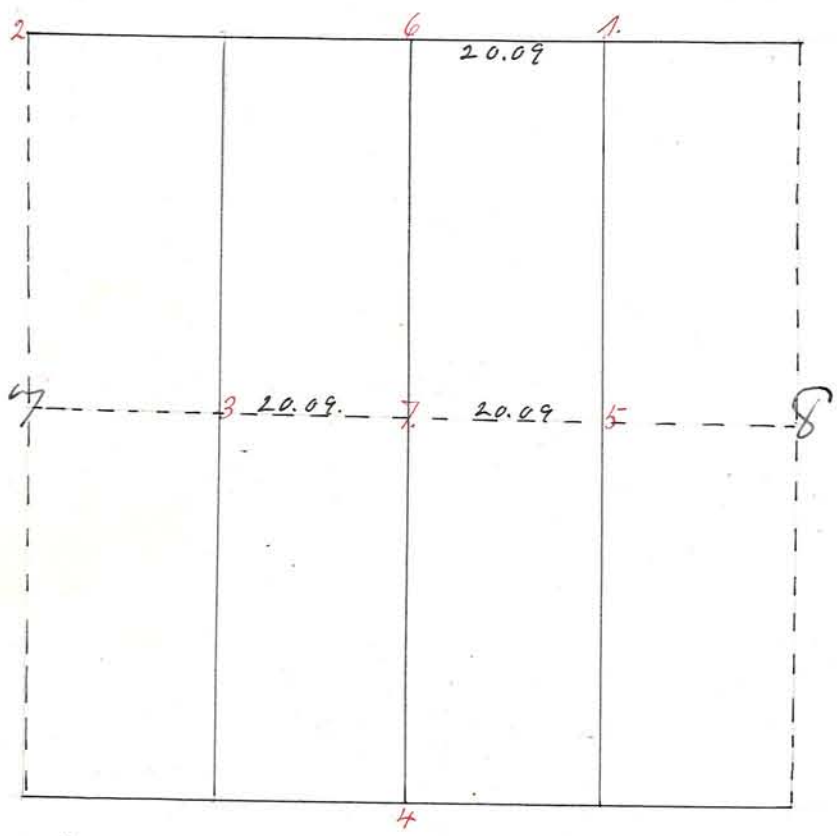

Corners:—

1. Stone in knoll wood. no witness on record.
2 " " " " " " "
3 stone in public high-way 1 foot above ground.
4. stone no witness left standing
5 " " " " " "
6 stone set in knoll wood. no ~~witness available~~
7 stone set in prairie

Note:- from the surrounding I think the stone at 7. is 5 links too far south.

Plat of a survey made for J. L. Fleming, Allen Overly and. G. H. Miller. in sec. one (1) Town twenty three (23) Range four (4) West. for the purpose of establishing corners 1, 2 & 3.
Parties interested ~~and~~ present and consenting.
May 8. 1883.

S. K. Richards C. S.
Per J. O. Wright Depty.

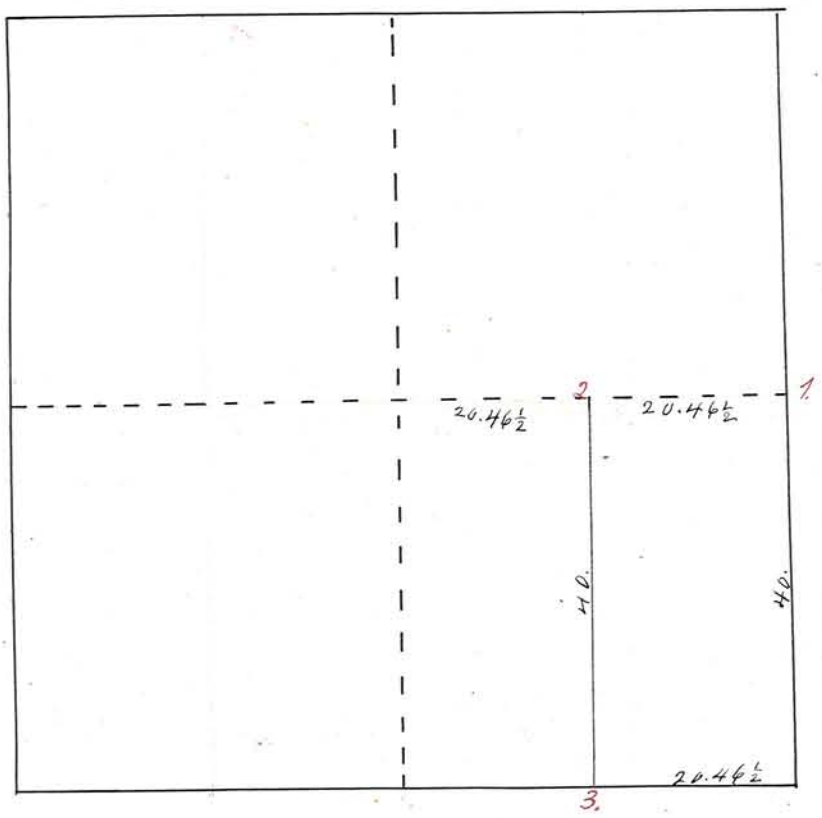

Corners:-
1. Stone planted in high-way no witness available
2. " " no witness
3. stone in grove wood. Elm 24 S 28 E 73 lks.

Plat of a survey made in Section five (Sec. 5) Township Twenty two (Twn 22) north; Range three (R. 3) west at the instance of John Royal, William Royal being present and consenting.

Commencing at the south-east corner of the section the south line was found to be 81.89 chains. On this basis I established cor at 61 20.47½ chains from the south west corner of the section. Distance from 3 to 4. was found to be 40.15 chains. 5 was located equidistant between 3 and 4. The line was run from 5 to 6. Chainmen William Thompson and Elias Bastines.

S. K. Richards C. S.
Per J. O. Wright Deputy.

Oct. 27. 1882.

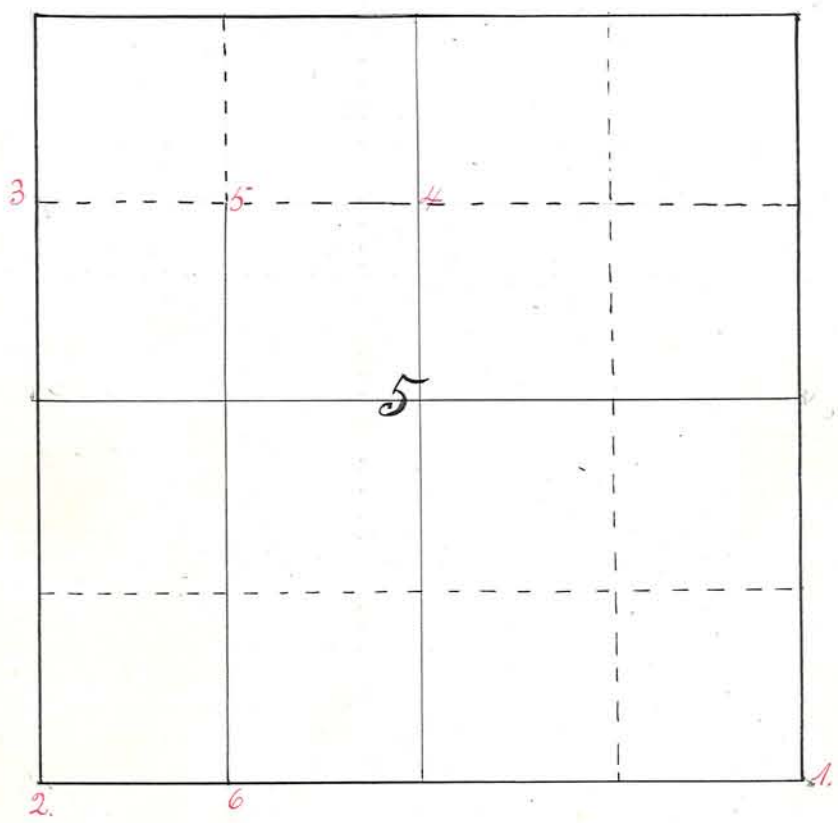

Corners.

1. 2. 3. 4. See Rec C. Page 376.
5 stone set 3 lks west of corner set by Vawter as above noted
6. stone set 5½ lks east of corner set by Vawter as above noted.

Plat of a survey made in section nine (9) Township twenty two (22) north of range three (3) west, made at the instance of W. H. Crouse. Parties interested being present and consenting. Chainmen A. C. Washburn and George I. Kellenberger.

S. K. Richards
Surveyor of T. C.
Per J. O. Wright Deputy.

Oct 24. 1888



Corners:
1. Stone. Red oak 15 S 50 W 1.41 ch. Hick 36 N. 50° W 60 lks.

Plat of a survey made in section Thirty one (31) Township Twenty one (21) north, Range Three west. at the instance of Anthony Stinzley. Parties interested were present and consented.

Oct. 16, 1883

S. K. Richards
Surveyor T. C
Per. J. O. Wright Dept.

Jan 22-1896 At the instance of Perry Davis I made survey locating north line of Davis land and also corners 5 + 6 as shown on Plat - Geo. Ohlizom + Nilson Clark present + participating. P. C. Crowles Dep. C.S.

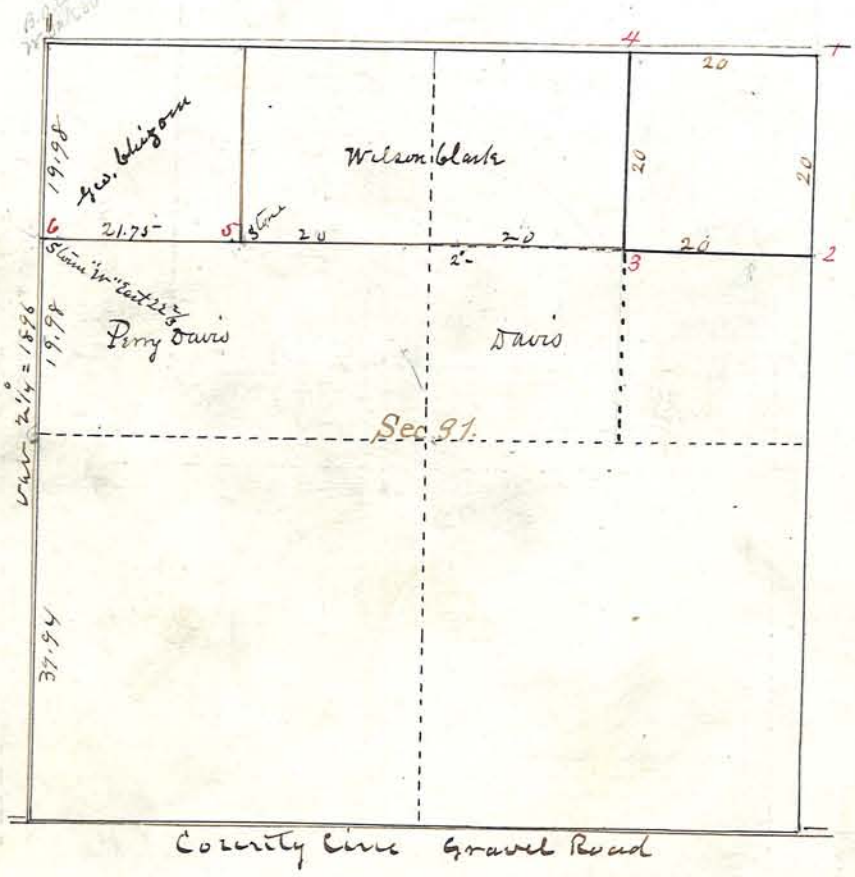

Corners.

1. Stone - Original
2 " " Found located.
3 " " No witness Available
4 " " Black Oak 16 N 86½° W 77 lks.
Hick 10 S 35½° E 76 lks.
5 Stone only
6 Post - Stone "W" East - 22⅔

1.75 / 66 / 10.50 / 1050 / 1.55.0 — 6.6 — 6.6 / .02 / 1.32

The following is a correct plat of a survey made in Sections Two and Eleven (2 & 11) Township Twenty four (24) north of Range six (6) west at the instance of David Pifer and others. Parties interested were present and assisted in the survey. There had been much discussion concerning the location of corner "3", but so far as I heard any expression the parties interested are satisfied with this survey.

Samuel A. Richards
Surveyor of T.C.
Ben Wright Dept.

Nov. 7. 1883.



1985.62
662
2647.62

Corners:-
1. & 2. Found located
3. Stone planted in prairie - no witness available
4 " " " " " " " " " "

A Instance of Joseph Powers I set it according to deed the E½ of E½ of NW¼ as shown above after 15 days notice to Clovis Ford

Clovis Ford } Chainmen Nov 11, 1907
Joseph Powers }
A. G. Arnold
Joe Fully Flogman
Jas Tiffle Do

Corners.
A. Stone set in front of House 1 ft West group N 246 27 ft.
B. Lost corner restored 1 ft West 4" W. 24 ft.
C Stone set in prairie No Wit available.

Q1- The instance of Chas Becker I relocated cor. (4) by tracing the centre line of Sec. (2) from the County line north side of said Sec. to the Cor in question. The line between Sec 2 & 11 although in error seems to be established otherwise the corner would be 8 or 10 rods south. Taking into consideration the above facts I established the corner by intersecting the centre line of Sec (2) with the south line of said section without reference to measurement. All parties had 10 days notice. May 25th 1885

E. B. Vawter C.S.

Chas Sutton & Chas Becker Chain
Frank Sutton Flagman

Plat of the Shamlaugh Burying Ground made Dec. 7. 1883, at the instance of David Brum, in Section One (1) Township Twenty Three (23) north of Range Six (6) West.

A. L. Shamlaugh and W. A. Brum Chainmen.

Samuel K. Richards

Surveyor of T. C

Per J. Ottwright Deputy.

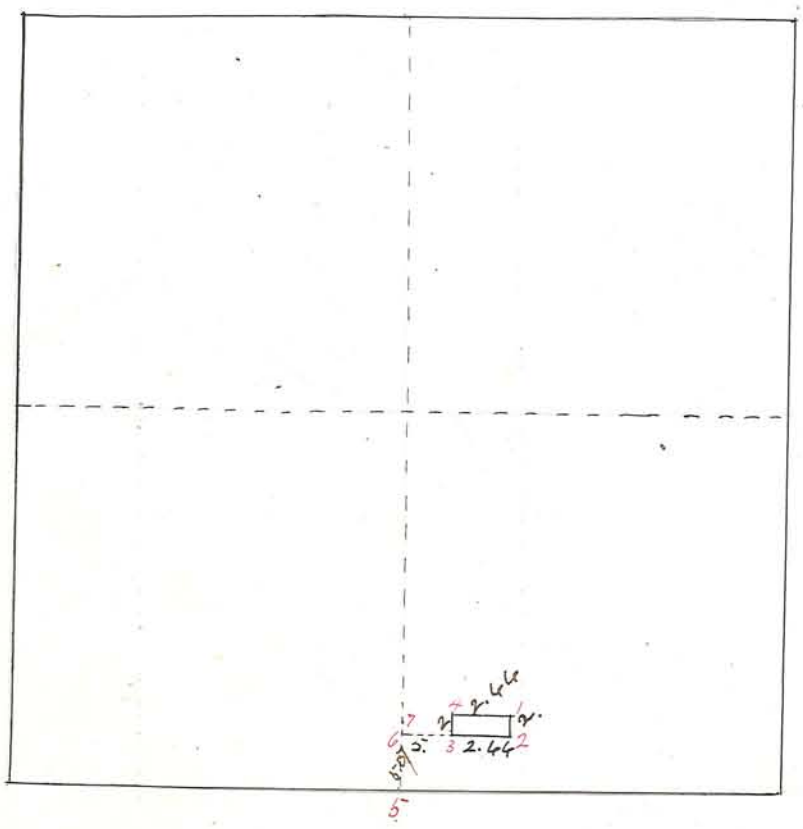

Corners:-

5 Stone found located.
1. Wild Cherry. 14 in in diameter
2. Stone – B. Oak. 10. S 70° W. 2 lks.
3 & 4 Stones witnessed by other corners.
6 Stake.
7. Stone. Witness stone 61 lks north.

Plat of a survey made on the 25 & 26 days of Feb. 1884 in the east half of section eleven (11) and the west half of twelve (12) Township Twenty three (23) north of Range Six West.

Said survey was made at the instance of Jessee Hickens, after the proper notice to all parties interested

S. K. Richards Sur T. C.

Per J. O. Wright. Depty.

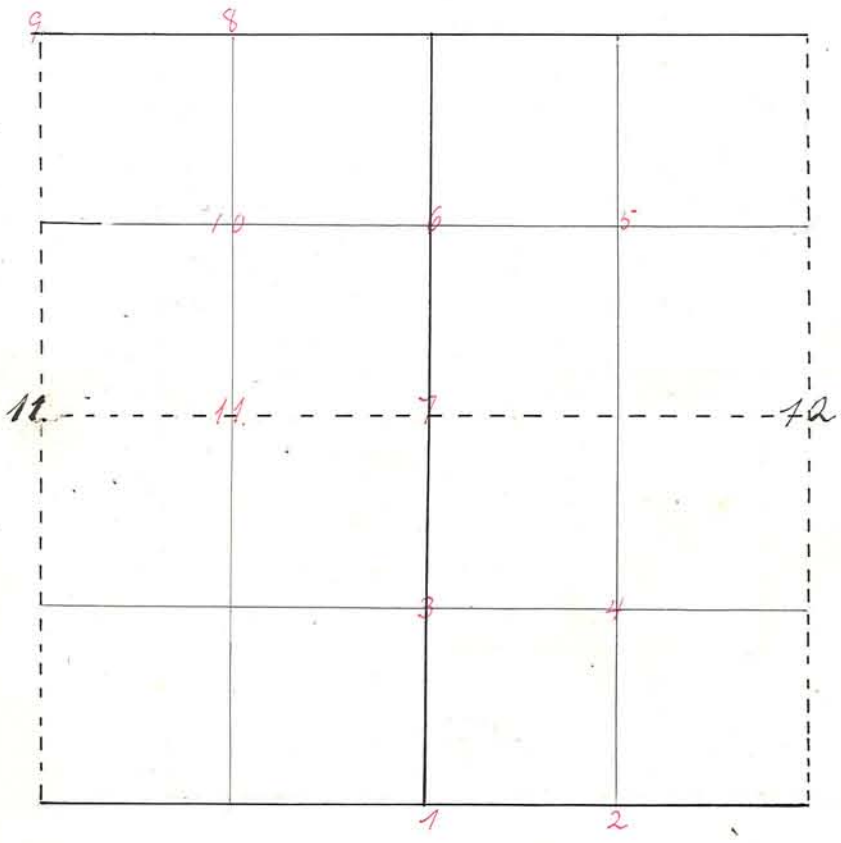

Corners:

1. 2. 9. 11. Stones found located.
3. Stone. Hick (original) 24 N. 40° W. 99 lks.
4. Stone W Oak stump 24 West 46 lks.
Hickory 10 N. 44 West 61 "
5 stone W. Oak 14. S 15° E 130
6 stone in slough, no witness
8 Stone W Oak. 24 N. 45° W. 57
10 stone W Oak 24 N 2° E 10.
7 stone Bl Oak 18 N. 20 W. 38
Hick 16 N 58° E 57

Plat of Survey made at the instance Elias Ray et. al in Sections Six (6) and seven (7), Township twenty one (21) North, Range Four (4) West. Elias Ray and Josiah Martin present and consenting

John Rusk & Wm Cornell, chainmen, Josiah Martin, Flagman

December 3rd 1884

Everett B. Vawter C.S.

March 3rd 1885. — At the instance of Edward Rook and Josiah Martin I measured off tract marked "Rook" - 30 A. - and located corners 7, & 8, Everett B. Vawter C.S.

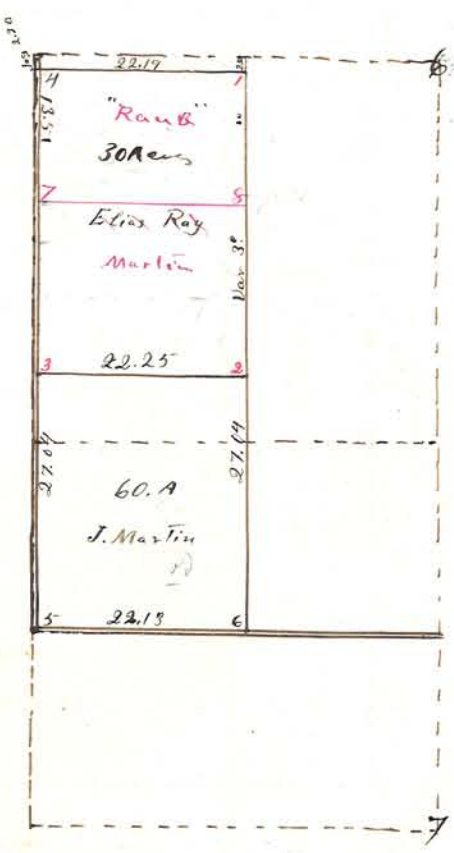

Corners —

1. Stone :- No Witness
2. " Double Black Locust 10 S9W, 49
3. " Wild cherry 15 S80½E 104
4, 5 & 6 found Stones
7 " B. Locust 6 N22½E. 117
8 " No witness available

Plat of survey made after giving the proper notice at instance
(6) of Belleville Davis, in Section Twenty one (21), Township Twenty-Three (23)
North, Range five (5) West. Belleville Davis and Maurice Holsworth
present and consenting. Ezekiel Bales & James Bowers Chainmen
Robert Laylin Flagman. December 8th 1884.

Also corners 3, x4 in same Section located at the request of Geo. Heffner.
C.S. Geo. Heffner and William Thomson present and consenting to survey.
William Balkeme and James Bowers, chainmen. Mike Heffner Flagman
December 11th 1884. Everett B. Vawter C.S.

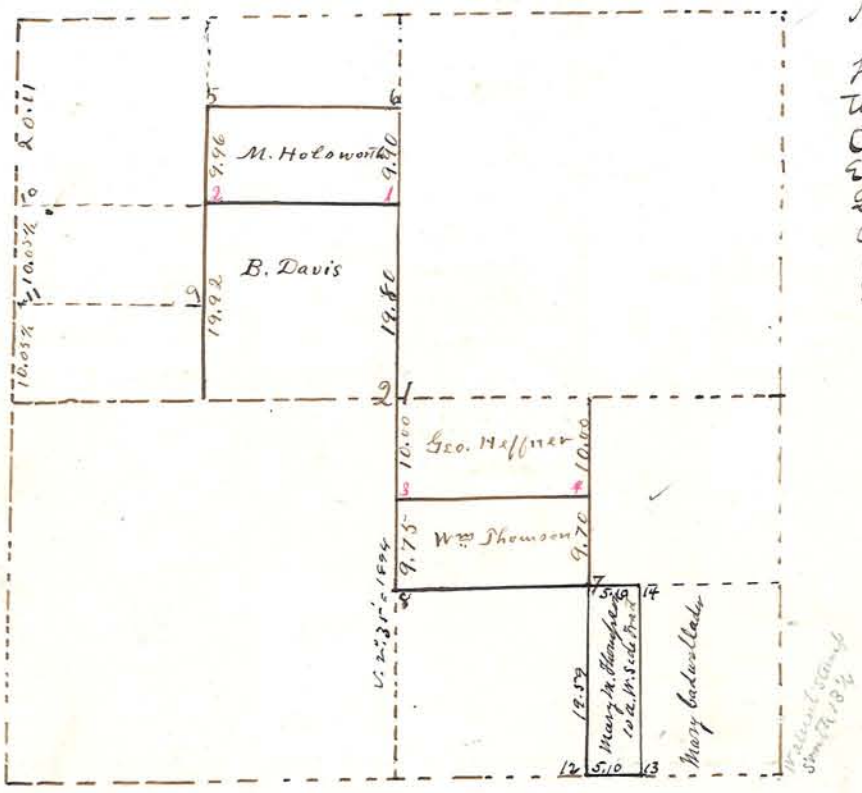

Nov. 19-1894-
At the Instance of Mary M. Thompson, after ten Days Notice to parties in interest I made Survey of Ten Acres off of the West side of the South East Quarter of the South East Quarter of Section 21 Town 23, Range 5 as shown on Plat. Wm Wallace and James Bailey Chainmen Samuel Grimes flagman.
P. C. Vawter Dep. C. S.

Corners

1. Stone — Red Oak 6, N25E, 6
2. " White Oak Stump 15, North, 8
3. " Double W. Oak 5, S34W, 14
4. " Linn, 12, N19E, 28
5, 6, 7 Found Stones
8. Found Witness, Sugar Stump 20, S33E, 35, Lovewig
9, 10, 11 Stakes. No Witness

12 - Stone - Found - Set in former Survey
13 " Hickory 7 S 35¼ W 34
14 " " 2 S. 76 W. 8

Plat of survey made at the instance of Jones Henderson and Charles Crist, in Section five (5), Township twenty three (23) North, Range four (4) west. Both parties present and consenting.

Jones Henderson & Chas Crist, — Chainmen, Grant Henderson flagman

December 22nd 1884

Everett B. Vawter C.S.

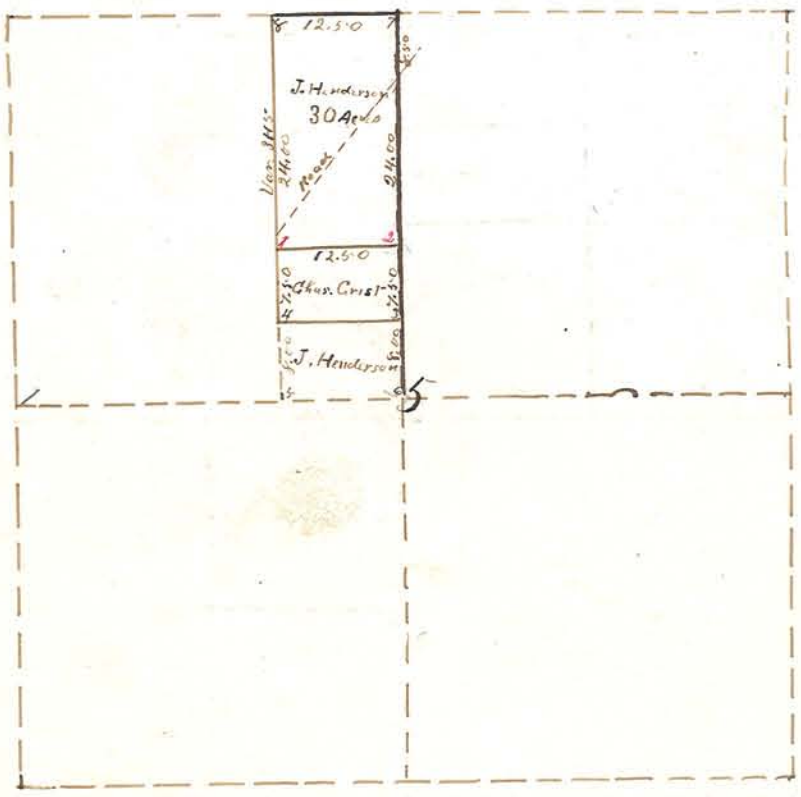

Corners.

1. Stone, Hickory 10. S21¾W, 95

2. Stone Elm 10 N62E, 39

3, 4, 5, 6, 7, 8. See Record "B" page 411