Plat of Survey of a Tract of One Acre Conveyed by Lewis Thompson et. al, to the Trustees of the Newcomer Church of United Brethren in Christ for the purpose of a public burying ground, and situated in the South West Quarter of the North East Quarter of Section Twenty Six (26) Township Twenty Two (22) North, Range Three (3) West

June 15. 1875

P.C. Vawter C.S.



Plat of Survey made at the Instance of Alex. Sheridan in the East half of the East half of Section Eight (8) in Township Twenty one (21) North, Range Four (4) West, E. Ray present & participating. The North East Corner of the aforesaid section being lost, & also the corner one half mile North thereof, I determined it for the purpose of this Survey by running East from the North ½ mile corner parallel with the South line of East ½ of the section, and measuring from the East half mile corner, I also traced the line Eastward to the North ½ mile corner of Section Nine (9) at var. as noted on plat.

June 17 - 1875

P. C. Vawter C. S.

May 1st 1895 - At the Instance of Geo. W. Mikels I ran the centre North & South line of Section 8 & set corners 5 & 6 - John M Rausch & Jno S. Hutton Chainmen Geo. E. Mikels flagman.
P. C. Vawter Dep C. S.

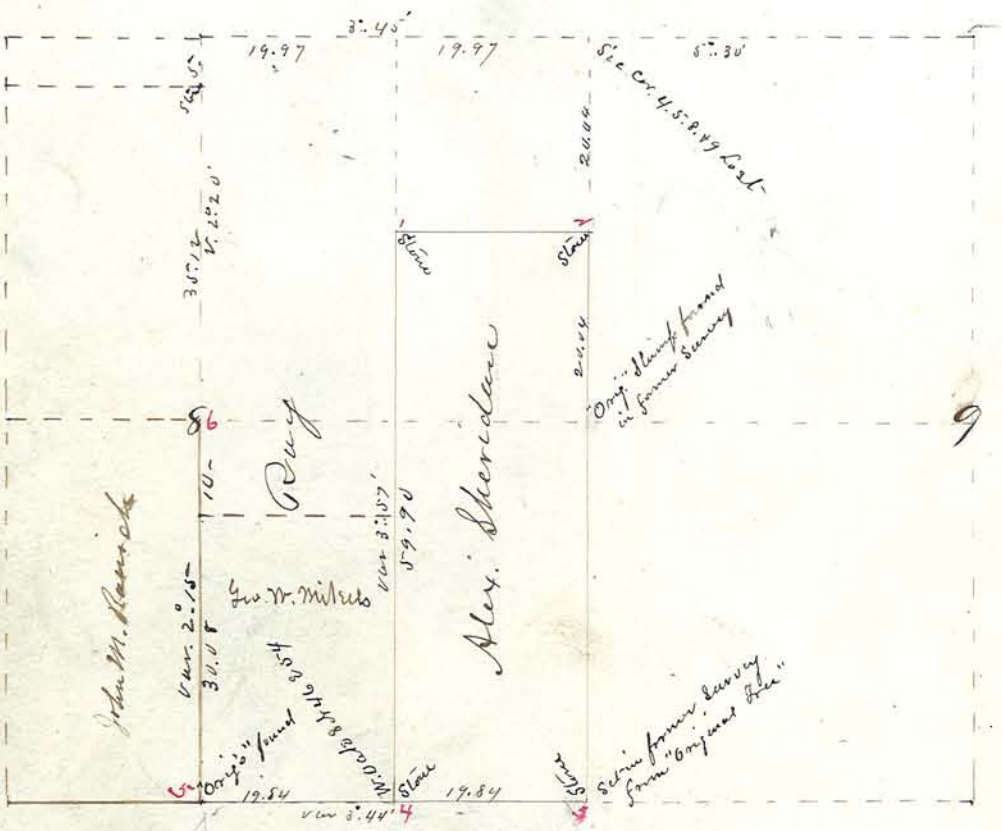

Corners -

5 Stone - Br. Oak 36 S 21 E 161 } orig's
W. Oak (Stump) N 25 W 118 }
W. Oak 22 N 24 E 91½

6 Stone set No Tree

Plat of Survey made at the Instance of Jno. K. Shaw Acting as Agent for the heirs at Law of Solomon Shaw deceased, in Section Four (4) of Burnett's Reservation Township Twenty four (24) North, Range Four (4) West, due notice having been given to parties concerned, The "Solomon Shaw Farm" includes also a Tract of 3.18 Acres of Section Three of the Reserve, shown on the Plat below but for Survey of which see page 65. Corners 4 & 6 were set for Wm. Chenoworth to a Tract by him owned in Section Three (3).

June 21.. 1875

P. C. Vawter C. S.

Oct. 14.. 1875. Made measurement of the Tract of, 88.27 Acres, Sold by Jno. K. Shaw to Geo. Wolfer, Jno Wolfer & Oscar Anderson Chainmen. P. C. Vawter C. S.

Feb. 29.. 1876 - Made Survey in partition of the Estate of Hiram Shaw Deceased, of the Shares of Finetty Shaw, Alice P. Conklin & Armenta D. Thomas, the residue of the lands being set apart to the four Sons as tenants in common; locating Corners 14. 15. 16. 17 19 & 20. P. C. Vawter C. S.

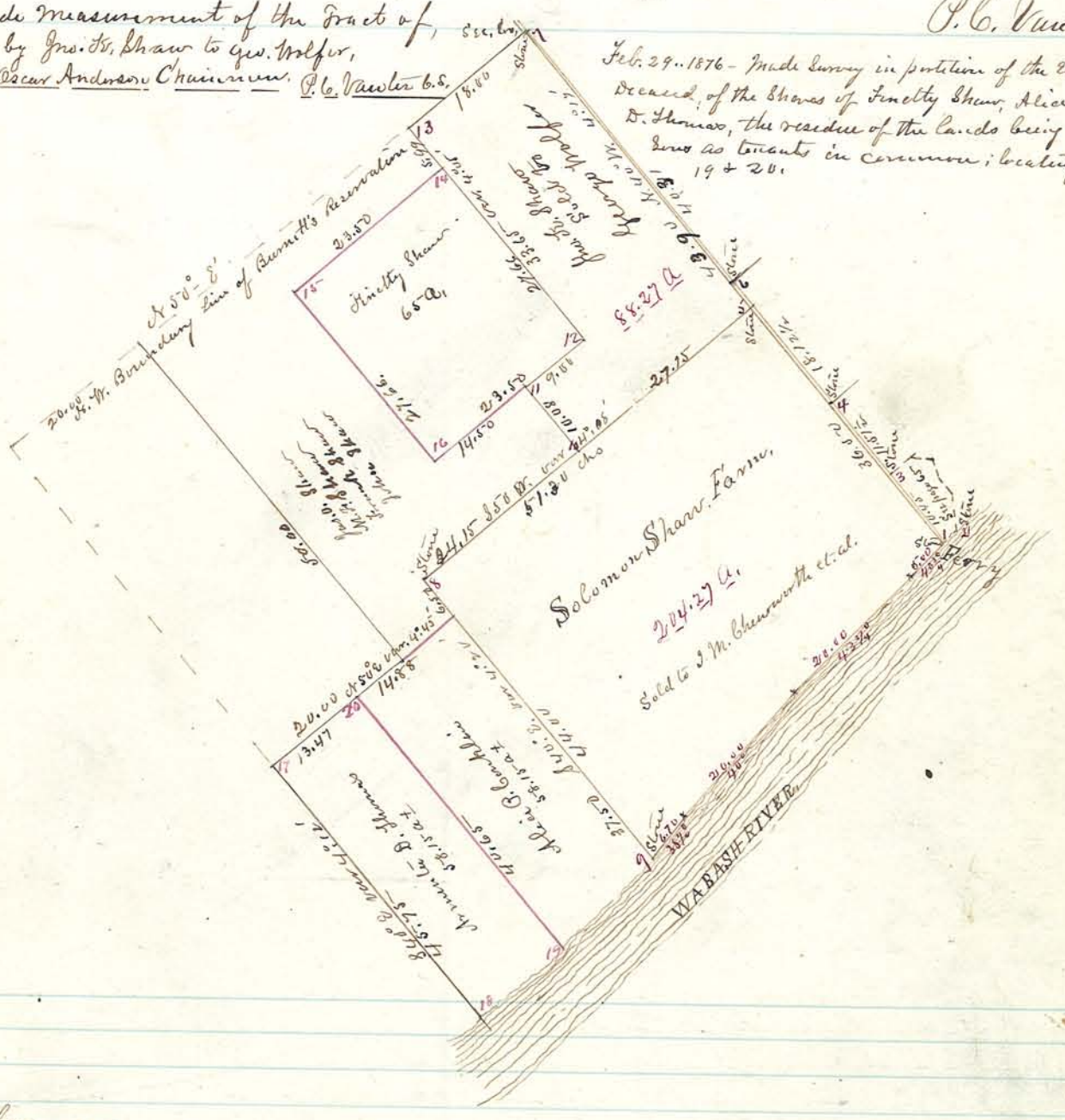

Corners.

1 Sycamore 18 S 20 E 18 Original
B. Walnut 24 N 3 W 147 Page 65

2, 3. 4. 7 No Witnesses

5 B. Walnut 12 N 66¼ E ~~53~~ 38½
Do 10 N 69½ W ~~38½~~ 53

6 W. Oak Stump 24 S 17 W 48 Timmons
Hickory 8 N 64¾ E 24⅔

8 Hickory 24 N 67 W 15 "

9 B. Walnut 16 S 18½ W 24½

10. W. Oak (Stump) S 4½ W 27 Timmons
Do 24 N 21½ W 41¾
Do. 33 N 45 W 31

11. W. Oak 20 S 62 E 17½ Timmons

12. Hickory 10 S 50 W 45

13. Stake Only

14. W. O. 36 S 36 E 160

14. W. O. 30 N 49 W 56

17 W. Oak 30 N 50 W 29 Timmons

18 Stone found Locust S 52½ W 54 A. J. Vawter

19 Hackberry 20 N 61 E 29½

20. W. Oak 20 S 75 W 34

Plat of Survey of a School House Lot in the North West ¼ of the North East ¼ of Section Eighteen (18) Township Twenty three (23) North, Range Four (4) West, Made at the instance of J. Caster Trustee of Wabash Township.

Aug. 27-1875

P. C. Caster C.S.

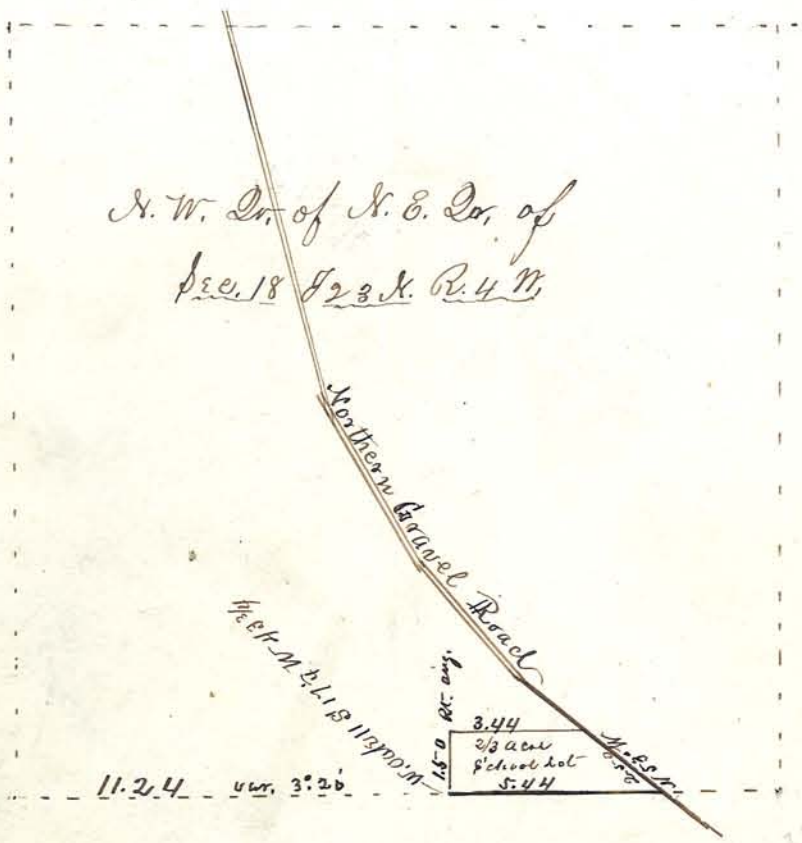

Plat of Survey made for the Heirs of Henry Oiler deceased dividing amongst them the West half of the South East Quarter of Section Eighteen (18) Township Twenty three (23) North Range Four (4) West. All parties Consenting.

Sept 22-1875 P.C. Vacoter C.S.

38.26
2.26
40.26



Corners,

1. 2. & 14 Stones Set in former Surveys

3 Stone B. Walnut 4 N 22½ W 57

4 " W. Oak Stump 30 N 53 W 61

5 " Stone "W" West 40

6 " Elm 4 N 71 W 16½

7. " Stone "W" N 34 & 13

8. " Stone "W" West 42

9 " Stone "W" West 45

10 " Stone "W" East 32

11 " B. Walnut 30 N 44¼ W 18

12 " Stone "W" West 43

13 " Set in place of Stake found
W. Oak 16 S 6¾ W 130

Plat of Survey made at the Instance of Paul Tolbert after due Notice to Mrs. Baugh et. al, in the North East Quarter of Section Thirty (30) Town Twentytwo (22) North, Range Four (4) West. Peter Prummer & P.A. Backdahl Chainmen. Jesse White flagmen,

Sept. 27 - 1875

P. C. Vawter C.S.

I set off the 10 A tract marked below being W²W² SE⁴NE⁴ Sec 30 - 22 - 4 for Joseph Baugh both ends being 4.97 chains

Steill represented by Agent. April 10. 1912 A. G. Arnold C.S.

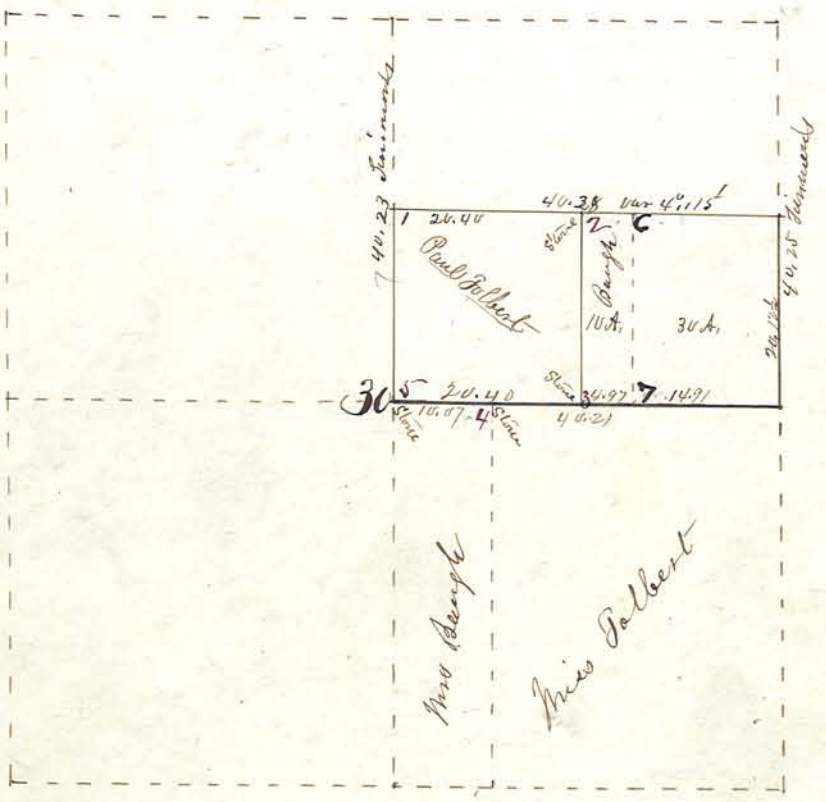

14.91
4.97
19.88

Corners,

1.. W. Oak 22 S 33½ W 119

2.. W. Oak 12 S 69½ W 61

3.. W. Oak (Stump) N 67½ E 5½ Timmons
Do 40 South 42¼

4.. Hickory 10 S 76½ E 47½
Bl. Oak 15 N 7½ W 27

5.. Hickory 20 N 14½ W 57 Timmons
Do 9 N 39 E 30

2 stone found by witness 2' below ground.
5 "
6 Stone set Red Oak 30" N 65° W 19½ Ft.
7 " " White Hickory N 75 W 28 Ft.

Plat of Survey made for Jacob Sickler of the East half of the South West Quarter of Section Twenty three (23) and of the East half of the North West Quarter of Section Twenty Six (26), in Township Twenty three (23) North, Range Five (5) West,

J. J. Lawyer, and Jas. Large Chainmen.

Sept 29 – 1875

S. C. Vawter C. S.

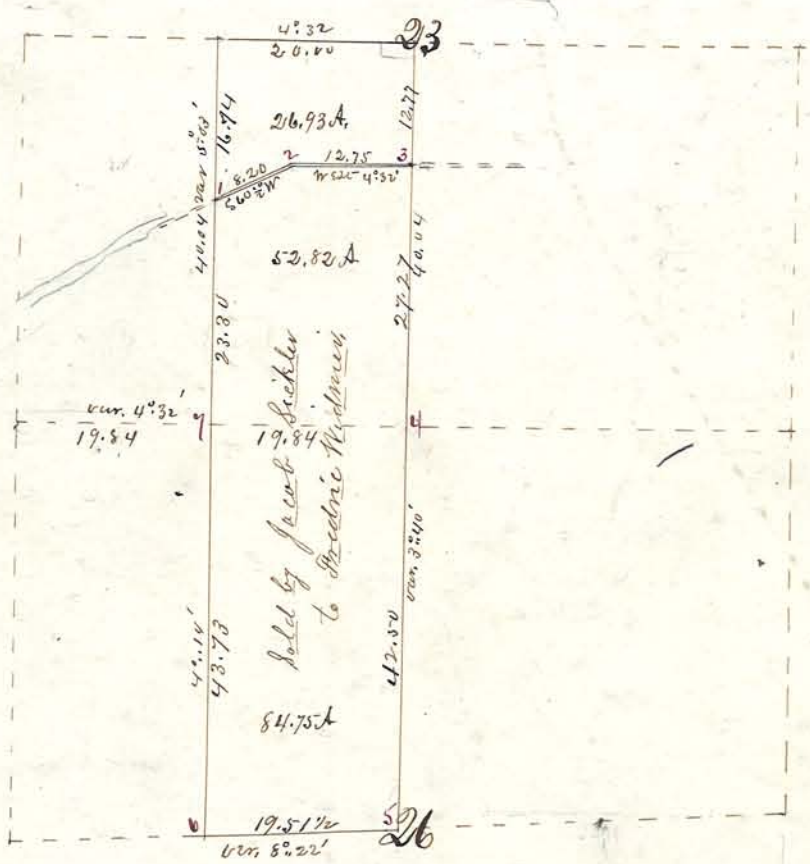

Corners.

1 Stone Jacks Oaks 12 links N 14½ E 62¾

2 Stake Wh. Oak 12 S 18¾ E 64

3 " Sugar 5 N 48½ W 54

4. 5 & 6 Living Book B page 73

7 Stake Jacks Oaks 15 S 54 W 69⅓

Plat of Survey in partition of the Estate of I. N. Higman deceased, in the North East fractional Quarter of Section Nine (9) Township Twentythree (23) North, Range Four (4) West. being all that part of said Tract lying East of the Battle Ground Road,

October 5 & 7. 1875

P. C. Vawter C. S.

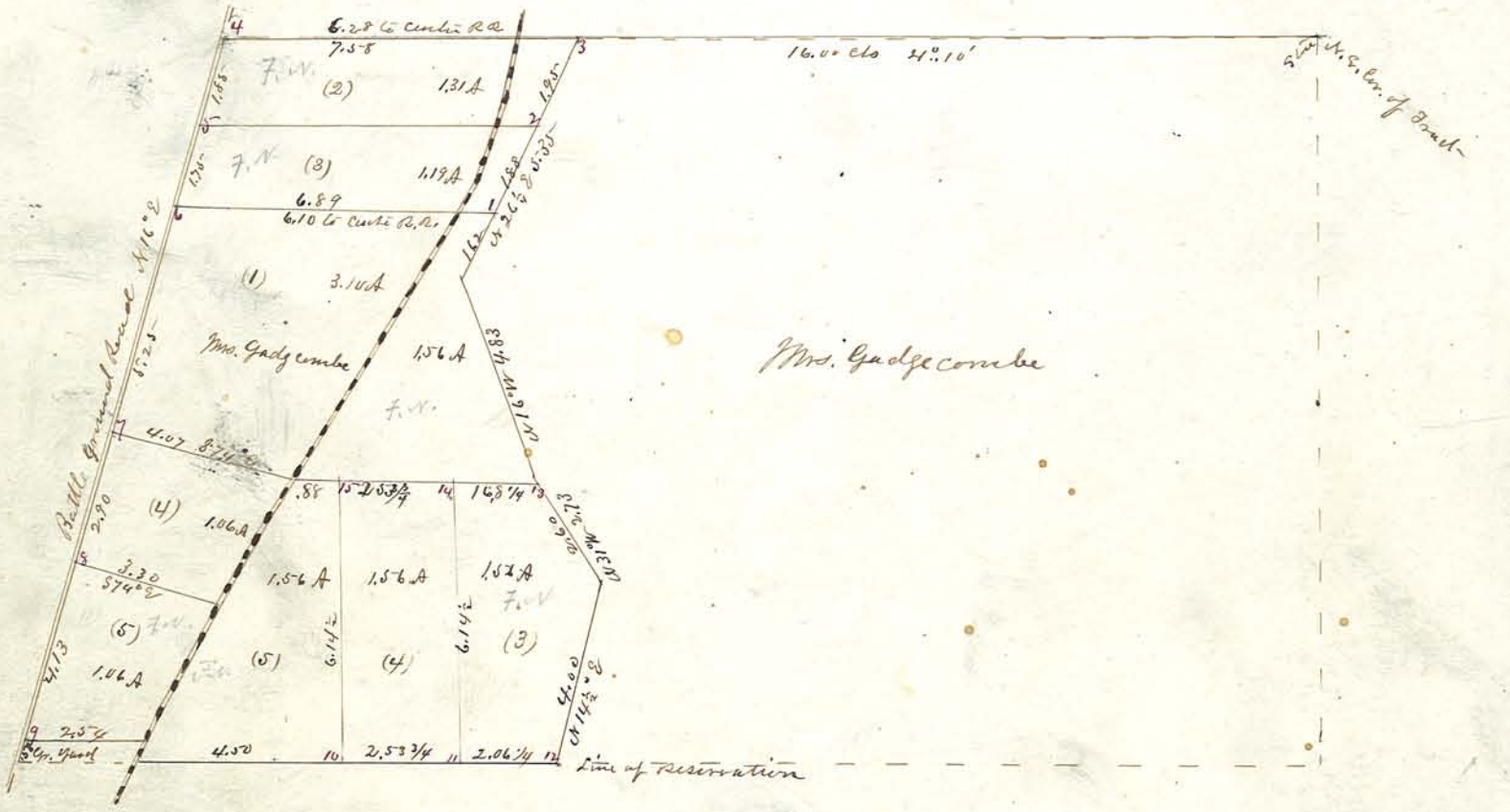

Corners.

1 " Set Stone
2 " " "
3 " " " East of R. R. Rail 76½ lks
4 found " S. W. Corner of Joshua Chew's Brick House N 56¾ E 96½
5 " Set Stone
6 " " "
7 " " " R. Oak 12 S 88¾ E 83
8 " " "
9 " " " Cherry 6 S 69¾ E 53¾ (Tree in Gr. Yd)
10. 11. 12. 13. 14. & 15 Stakes only.

2.90
4.13
7.03

7.61
.03

Plat of subdivision of the South West Quarter of Section Three (3) Township Twenty three (23) North, Range Four (4) East, as assigned by the Commissioners in the partition of the Estate of I. N. Higman deceased,

Oct. 19-1875

P. C. Varley C. S.

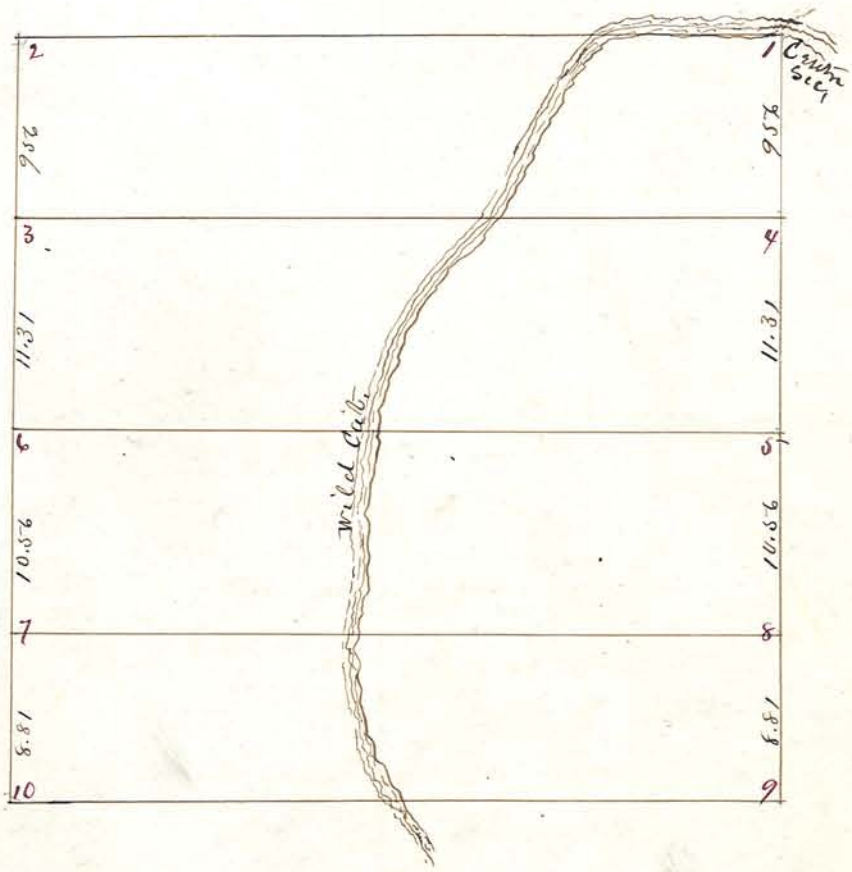

Corners.

1 In Edge of Creek
Maple 36 S 1¼ W 37½

2. 9 & 10 Stones found Set.

3. 6 & 7 " Set. No Tree near,
Witnessed by Each Other

4. " Stone Sycamore 45 N 56¼ E 55¾
Maple 30 S 10½ W 44½

5. " " B. Walnut 9 N 21 W 31⅓
" 10 N 77 W 46¼

8. " " Hackberry 18 North 20¾
B. Walnut 14 N 67½ W 27⅓

Plat of Survey, made at the Instance of J. H. Kyle, of the West half of the North West Quarter of Section Thirty Three (33) Township Twenty two (22) North Range Four (4) West, ten days Notice having been given to owners of adjacent lands.
Jacob Rondebush & Thos. Murphy Chainmen & John Walsh flagman. Oct. 18. 1875.

Also for James A. Rondebush & Abram Campbell the West half of the North East Quarter of the same Section, Thos. Murphy & Andrew Kimble Chainmen, Wm. Rondebush flagman.
Nov. 1st 1875.

P. C. Vawter C. S.

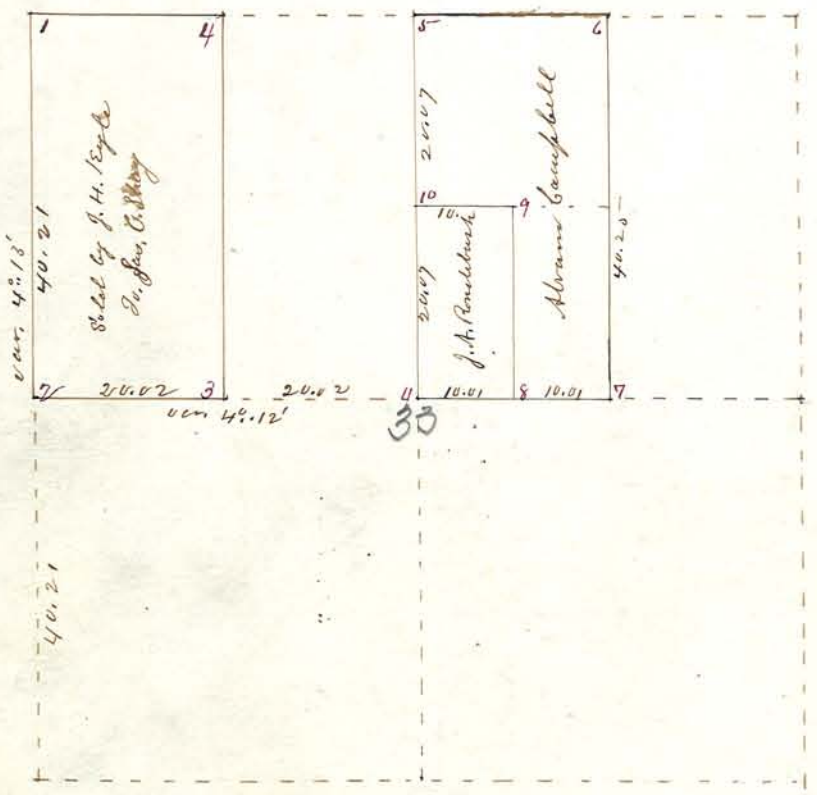

Corners.

1 Stone W. Oak 12 N 69 W 28 Originl
B. Walnut 12 S 82½ E 41

2 " B. Walnut 22 N 13 W 124½

3 " Hickory 15 N 20½ W 105⅔

4. 5. 6. 7 + 11 Stones found located

8 Stone Hickory 20 S 27¾ E 116¼

9 " Sugar 10 S 88½ W 53

10 " W. Oak 12 I 46 S 30⅓
Do 12 N 48¼ E 16

Plat of Survey made for John Reis of a Tract of land in the East half of the South West Quarter of Section Thirty One (31) Town Twenty three (23) North, and in the North fraction of the North West Quarter of Section Six (6) Town Twenty two (22) North, all in Range Four (4) West; the present being merely a retracing of lines & relocation of Corners of former Surveys.

Nov. 2, 1875

P. C. Vanter C.S.

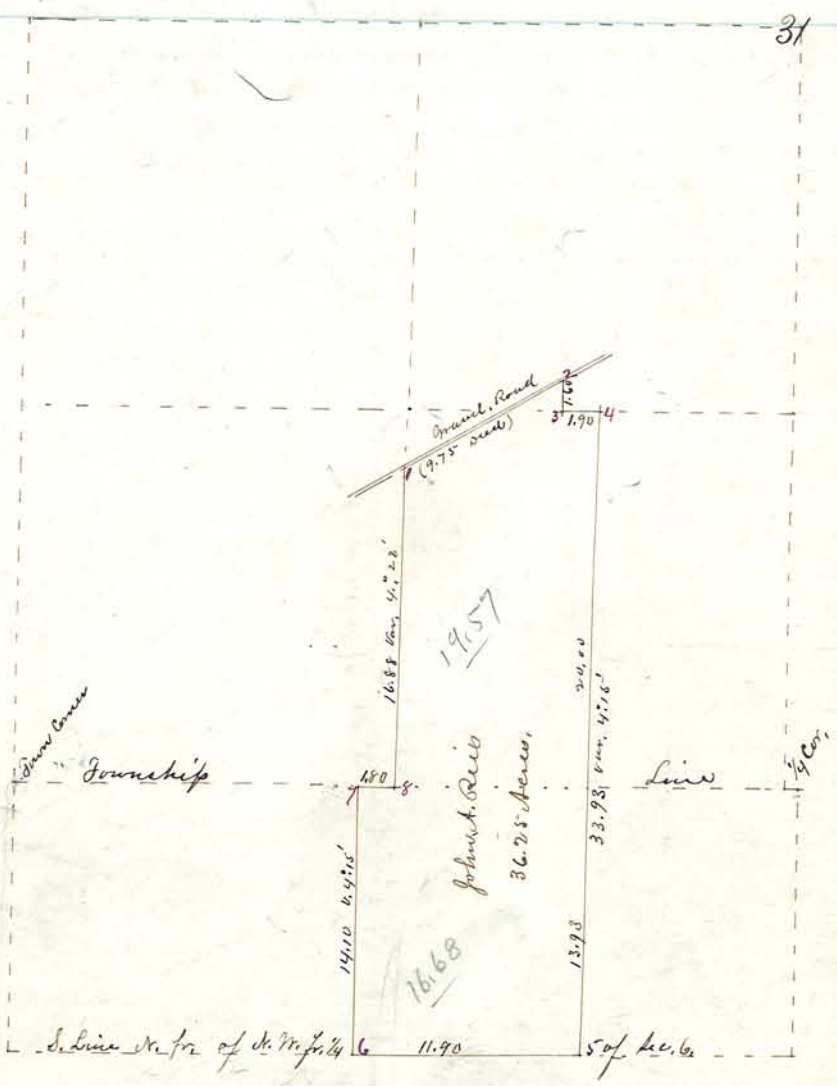

Corners.

1 Corner in Road
Stone North .54
2 in Edge of Road
3 Stake only,
4 Stone found Located
5 " " "
W. Oak 14 N 73 E 44½

6 Stake Hickory 9 N 45¼ E 44½

7 " W. Oak 24 (Stump) N 61¾ E 15½

8 Stone W. Oak S 2½ W 10 Furrows
D O 10 N 89 E 60

Plat of Survey made at the Instance of Jno. Blickenstaff in the North West Quarter and the North East Quarter of the South West Quarter of Section Thirty five (35) Township Twenty two (22) North, Range Three (3) West, said tract now here measured being sold by said Blickenstaff to Francis H Yundt, — Wm. Staley & G.G. Lake Chainmen. F.H. Yundt flagman.

Nov. 15. 1875

Aug 5. 1878 P.C. Vawter C.S.

Made Survey at the Instance of Francis H. Yundt & David M. Resor for the purpose of locating Corner No. 10 as shown on plat, also set Corners 11 & 12. Corner 10 was found to be about 21 feet further South than it was claimed to be in the former Survey which had the Effect of Making Corner 11 the same distance South of a right line from Corner 8 of the former Survey, a line was therefore run East from corner 11 as now located to a point South of Corner 8 a distance of 31¾ links where a stone was planted, Enos Blickenstaff present & consenting. Alfred Reper & James Lucas Chainmen,

P.C. Vawter C.S.

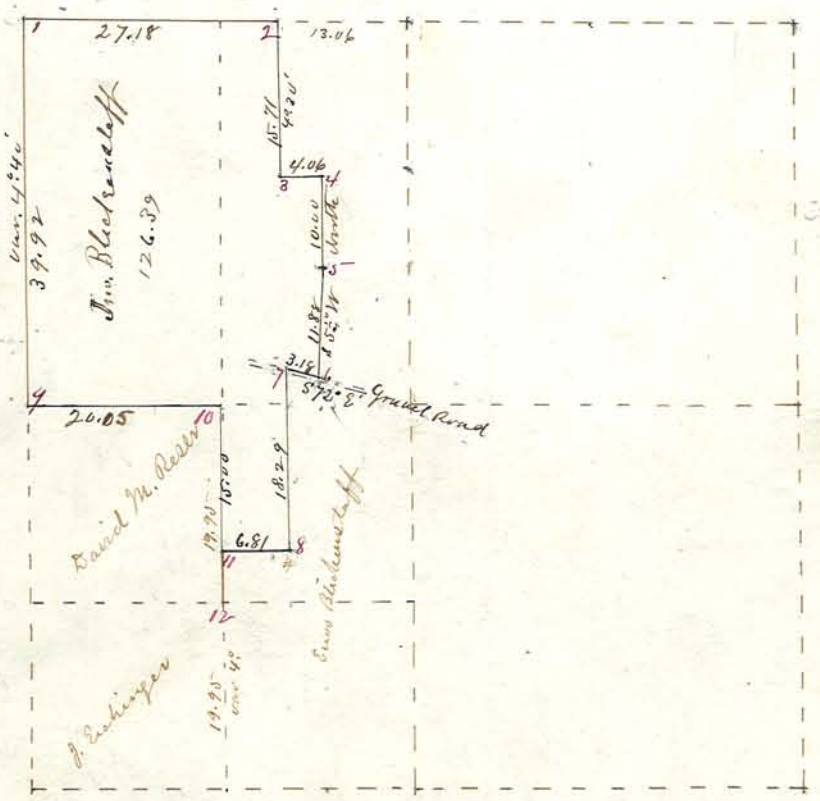

Corners.

1. 4. & 5 found located

2 Stone Sugar 24 S 14 W 83

3 " Elm 17 S 56¼ W 35½

6 " Thorne 6 N 10 W 72

8 " Elm 24 West 79

9 " Cherry Stump N 24 E 42½ } Trigs
Sassafras S 41 W 37½ } Error in Course in Gov. Notes
W. Oak 33 S 23½ W 98¼
Bl. Oak 18 N 31½ W 56½

10 " W. Oak 40 S 60½ W 50½

11 " Elm 12 S 13½ W 38

12 " B. Walnut 18 N 40½ W about 20 links south of Corner as shown in Record B page 548

" South of No 8. 31¾

Plat of Survey made at the Instance of Wm. D. Reed, in the West half of the North West fractional Quarter of Section Twelve (12) Township Twentytwo (22) North, Range Six (6) West, setting off to Caroline Epperson Nineteen (19) Acres, in the North East Corner of said Tract being a part of the Share of Eliza Reed in the partition of the Estate of Sam'l Gay, See Surveyor's Record "A" pages 236 & 237, and for papers in the partition Case, See Box 22 of Common Pleas Court. Stones set for Corners, but none furnished for witness Stones & no Trees available

Wm D. Reed & Leonard Kiser Chammers. Nov. 23 - 1875. P. C. Vawter C. S.

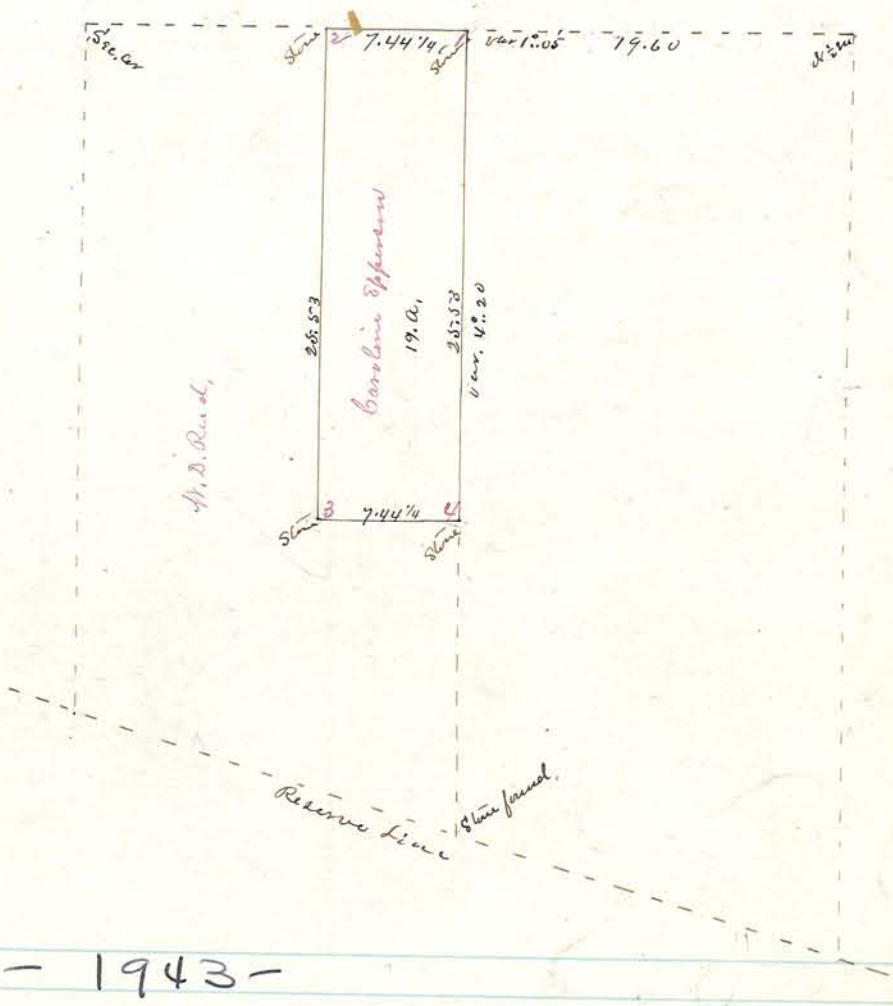

744 1/4
4
29.77

On Aug 28 - 1943 -

W. Clement and A. F. Buerkle Co Surveyor
measured tract -
Found Stone at 4. Fence Line btw Corner (3) and 4
No Stone at 3. measured 3 - 4 as 496.8 feet -
Measured Eastside 25.53 chains (1685.0 ft) to center Public Rd -
Did not look for Stones 1 or 2
Measured Distance between Corner Post 1 and 2
- 485.4 feet - which is 5.8' short whereas Southside was 5.6 long.

Plat of Survey Made in the North West Quarter of Section Three (3) Township Twenty two (22) North, Range Three (3) West of a Tract of Twenty (20) Acres Sold by Mrs. Shepherdson to Eli Brand. Jacob, Peter & Jas. Shepherdson Chainmen C. D. Shepherdson Flagman.

Nov. 24-1875

P. C. Vawter C. S.



Corners,

1 Stone, W. Oak 30 S 17¼ W 24

2 " W. Oak 36 S 70 E 110¾

3 " W. Oak 12 S 21¼ W 20¾

Plat of Survey made for Paul Yundt in the East half of Section Thirty five (35) in Township Twenty two (22) North, Range Three (3) West; Also of a Thirteen (13) Acre tract for John Wilson in the N.E. corner of said half Section. For Survey of 80 Acres off of North End See Book A page 605, & for 13 Acres page 610, A. Crouse & Wm. Staley Chainmen. F.H. Yundt - flagman.

Nov. 29 & 30 - 1875. P.C. Vawter C.S.

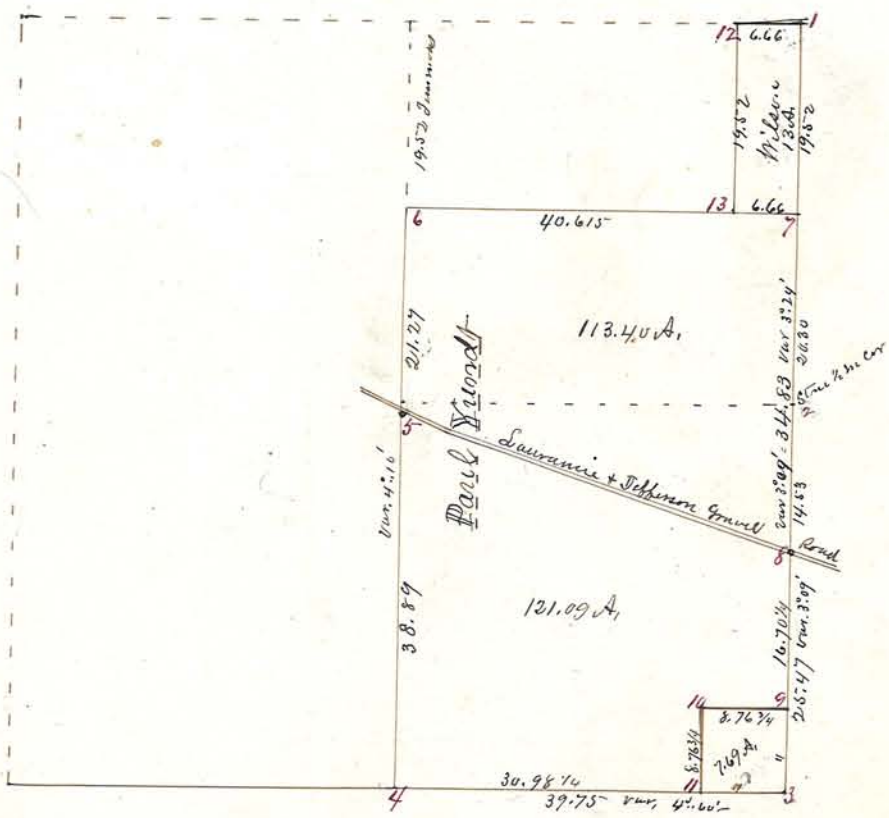

Corners.

1. 2. 3. & 4 Stones found located in former Surveys.

5 Stones In South Edge of Gravel
Stone "W" South 28

6 " B. Walnut (Stumps) S 73 & 93 Ironwood
W. Oak 30 S 44 E 180

7 " B. Walnut 30 S 15¼ W 124¾

8 " In Middle of Gravel
B. Walnut S 62½ E 190½

9 " R. Oak 24 S 30 W 99¾

10 " W. Walnut 18 South 36½

11 " W. Oak 33 N 11½ E 62

12 " Elm 10 S 89½ E 113½

13 " Ironwood 7 N 8½ W 61

Plat of Survey made at the Instance of Levi H. Scott, Wm. Ritenour et. al, in the South West Quarter of Section Eleven (11) and the East half of the South East Quarter of Section Ten (10) Township Twenty three (23) North Range Six (6) West, Parties Except —— Bridgeman present & consenting.

Frank Paris & David Cox Chainmen - Wm. Ritenour Flagman,

Dec. 8., 1875

P. C. Nowlin C.S.

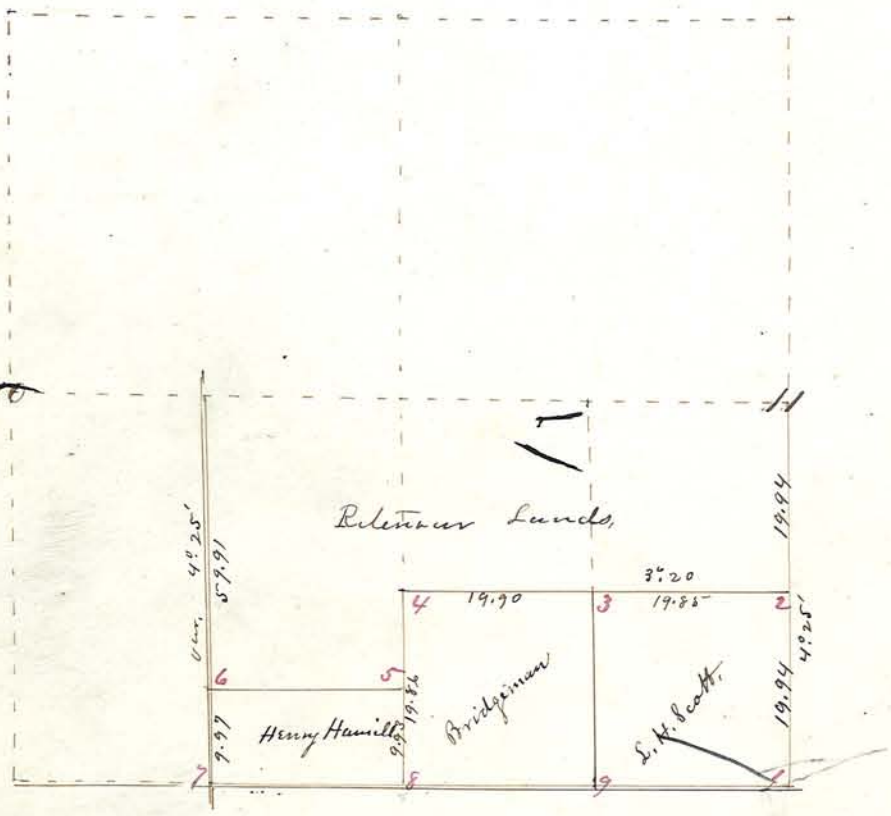

Corners.

1. 8. & 9 — Limestone Set. Book B page 230

3 " " " " " 245

2 Stake. No Stone or Tree available

4 " Hickory 10 S 63¼ E 38

5 " B. Jack 10 North 1

6 " W. Oak N 68¼ W 83

Plat of Survey made at the Instance of Solomon W. Parker for the purpose of Measuring and dividing the East Fractional Half of Section Three (3) Township Twenty three (23) North, Range Four (4) East. Prior to the Survey said S. W. Parker had deeded to R. B. Parker the North East fractional Quarter, & fifty five Acres off of the North Side of the South East Quarter; and to Jno. S. Parker One hundred & five acres off of the South Side of said South East Quarter; but upon Survey being made, there was found to be a Strip of Seven & 68/100 acres lying between said Tracts thus Conveyed; We therefore deeded of said Strip Four & 68/100 acres to Jno S. Parker & Three acres to R. B. Parker as shown on Plat below. Said Tracts thus Conveyed are respectively 1133¼ links + 73 links wide.

Geo. E. Carson
Orlando Gatin } Chainmen

Dec. 6 & 13 .. 1875.

P. C. Vawter C.S.



Corners:

1 Stone Sycamore 9 N 62¾ W 73.

2 " in Brook Br. Oak 10 N 87½ W 50.

3 Stake Cottonwood 14 N 27½ E 32

4 " Maple 12 S 84¾ E 21
Elm 30 S 25 E 153

5 " Mulberry 10 S 57½ E 39½

6 Stone found located

Plat of survey made for Francis M. Longloi of Ten Acres off of the North Side or part of What is known & designated as the "East part of Lot No 4" in the partition of that part of the real Estate of Peter Longloi, set apart to the widow Miriam B Longloi as her dower, but subsequently bought by the other heirs & partitioned among them. For proceedings in case see "Final Record" Circuit Court No 33 page 1 & for Plat of partition page 10 — Wm. Robertson & Henry Budge Chairmen

East half Longloi Reserve Town 23 North Range 4 West

Jan. 3. 1876

P. C. Vawter C.S.

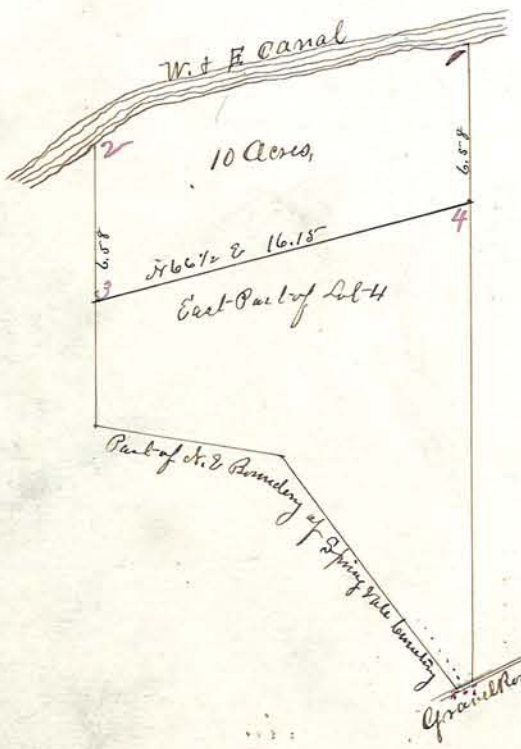

Corners

1 & 2 found located by Stones & Stakes

3 Stone W. Oak 30 S 42 W 60

4 " Apple 14 N 6 E 292 No Blaze

5 " found

6 " "

7 " Set 38 Links N. W. of 5 Parties present and consenting

Geo W. Bell Chairman Jan 27 1870 T. Coy C

Plat of Survey made for Isaac B. Wiggins in the East half of the South East Quarter of Section Thirty one (31), and in the South West Quarter of Section Thirty two (32) all in Township Twenty four (24) North, Range Four (4) West: the purpose being to divide a portion of his Lands amongst his Children.

Aaron Einsell & Randolph Wiggins Chainmen.

Jan. 13 - 1876

P.C. Vawter C.S.

Mch. 24-1882. At the Instance of Randolph Wiggins Et.al. I made Subdivision of the Lands marked Isaac B Wiggins on the plat among the parties in interest as devised in the Will of said Isaac B. Wiggins & Located Corners 7.8.9.10 & 11
Geo. B. Wiggins & Frank Beard Chainmen. P.C. Vawter C.S.

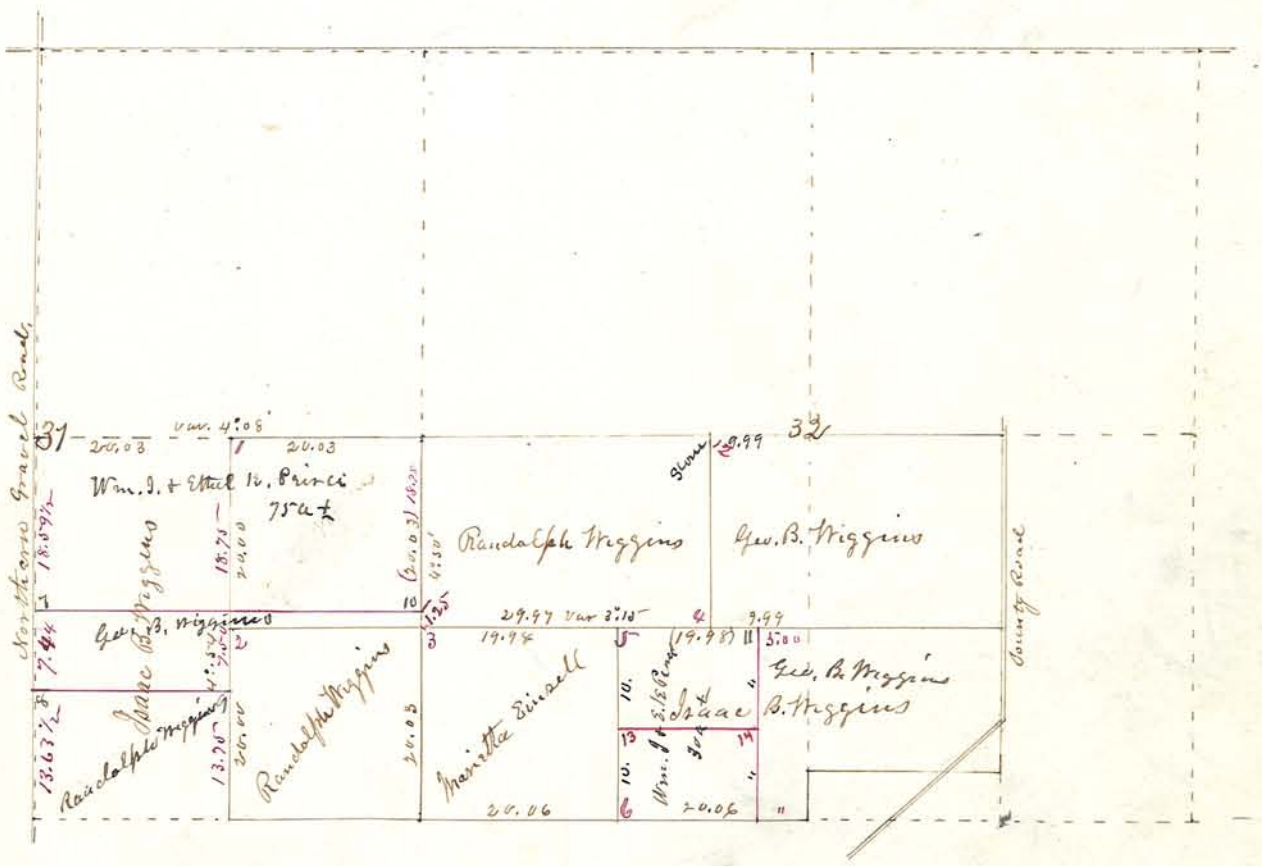

Corners.

1 .. Stone .. Rocks "W" N 33¼ W 63½

2 .. " .. No Stone or tree available

3 .. " .. W. Oak Stump South 36

4 .. " .. Br. Oak 11 N 55½ E 24⅓
Do 8 E 29½ W 25¾

5 .. " .. Bl. Oak 12 N 57½ W 13
Do 5 S 43¾ W 28¾

6 .. " .. W. Oak 26 S 76¾ E 27½
Do 22 N 41 W 16½

7 .. Stone "W" East 40

8 .. Stone "W" East 40

9 .. Stone .. Hackberry 3 N 22 E

10 .. " .. Stone South 125

11 .. " .. W. Oak 7 S 29 E 18¼

12 .. " .. Set - Dec. 24 - 1894. C.C.V. Surv.

13 - Stone } Set - June 9 - 1895 at the Instance of Wm. J. Prince - C.C. Vawter Surv. & C.S.

14 - Stone }

Plat of Survey of a Few Acre Tract for John Austin, by him sold to John Phelon, situated in the East half of the South West Quarter of Section Thirty two (32) Township Twenty three (23) North, Range Four (4) West. The South line of said Tract is on the Middle line of Lot Number Five (5) of Patton's Out-Lots, and the South East Corner of said Tract is Two & one half (2.50) Chains West of the East line of said out-lot.

Jan 17-1876- P. C. Fawler C.S.

May 12-1882 - Made Survey for Cosner & Henderson Part of Lots 5.6. & 7 of Pattons outlots, being that part of the S½ of Lot-5 & Lots 6 & 7 lying North of the Railway grounds- P. C. Fawler C.S



Corners.

1.. Stone W. Oak 4 S 70½ W 48

2 " S.W. Cor. Frac. 4 of Austin's Plat East 30 feet,

3 " Rock North 6½ lks,

Plat of Survey made for the purpose of subdividing the South East Quarter of Section Thirteen (13) Town Twenty four (24) North Range Three (3) West. Done for the parties whose names appear on the Plat below.

Jno. Schnepp & Thos. D. Kite Chainmen. Peter Schnepp Flagman.

Jan. 28 – 1876

P. C. Vawter C. S.

Relocated corners 5 & 6 at instance of Chas Rice and Lewis Jester all parties present and consenting Chas Rice Lewis Jester Chainmen John Lee Flagman total distance on south line fell 2½ ft short of old survey.

June 3 1909 A. G. Arnold C. S.



10.19
66
611.4
611.4
672.54

10.34
66
620.4
620.4
682.4
682.4
1364.8
1363.6
1.2

681.81
681.81
3.6

Corners

1. 3. 4. & 7. Stones set in former Surveys

2 Stone W. Oak 40 N 7 E 28
Beech 4 S 8½ W 17½

5 " Poplar 18 S 31¾ E. 45⅔ l
Ash 15 S 38¾ W 30½

6 " W. Oak 36 S 9¾ W 74

Corners
4 & 7 Stones found.
5 Stone set Wild cherry 27" S 66 W. 72½ Ft.
6 " " Red Oak 18 S 85 E 222½ Ft.

Plat of Survey made Jan. 31-1876 for Calvin Epperson et-al, in the North West Quarter of Section Twenty Seven (27) Town. Twenty two North, Range Six (6) West, locating Corners 1.2.3 & 4 as on Plat below, parties present & Consenting: Chas Wilcox & Jno. Milhollen Chainmen, Jno Marsh Flagman -

Also on February 4- In the same Section for Jno Milhollen, Jno. Marsh et-al, locating corners 5.6.7.+8 as numbered on Plat - Calvin Epperson & Wm. Milhollen Chainmen -

P.C. Painter C. S.



Corners

1 Stone W. Walnut 4 N 79¾ W 174½
B. Walnut 3 N 69 E 80½

2 " found Old Stake & remains of one "Original"
R. Oak 12 S 20¾ W 65¼
W. Oak Stump 27 S 58¾ W 53¼

3 Stake Red Oak 40 N 53 E 44½
Do. 36 N 71½ W 23

4 " Hickory 12 N 65 W 18
R. Oak Stump 40 S 16 W 51

5 " Ash 20 S 65½ W 48
Br. Oak 14 N 71 W 53

6 " Cherry Stp 24 N 74 W 75¼

7 Stone Br. Oak 32 N 13 W 82¼
Do Stp 20 S 38¾ W 64¼

8 Stake Br. Oak 15 S 12¼ E 55

Plat of Survey of a Tract of Thirteen $\frac{23}{100}$ (13.23) Acres of land sold by Alex. Sheridan to Andrew Rank, being a part of the East half of the South West fractional Quarter of Section Thirty one (31) Town Twenty two (22) North, Range Four (4) West.

D. A. Craig, & James B. Knickerbocker Chainmen, Jacob Andrew Fleyman

February 2nd 1876

P. C. Dawson C. S.

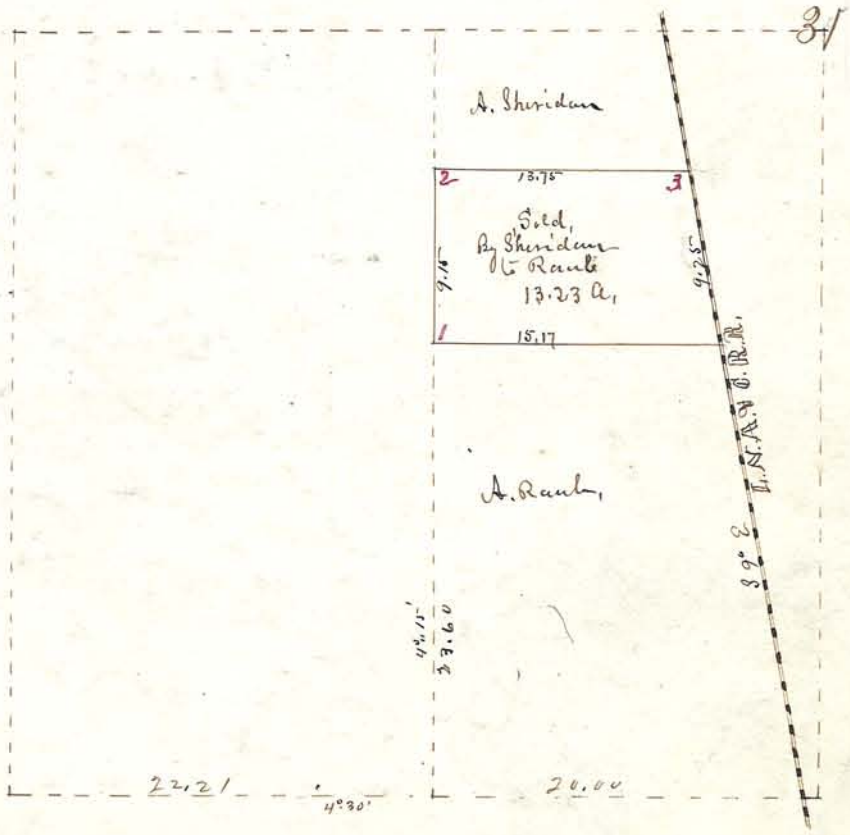

Corners

1 Post, Only,

2 Stone Mulberry 12 N 61 E 8

3 In centre of Railroad
Elm 20 West on line 136

Plat of Survey made at the Instance of Charles Leffler of a triangular Tract of Six 44/100 Acres in the East part of the South East fraction, of the South East fractional Quarter of Section Seventeen (17) Town Twenty four (24) North, Range Three (3) West, the Owner of the residue of said fraction present & consenting.

Geo. Tridea & Andrew Umberhocker Chainmen, Feb. 22, 1876

P. C. Vawter C. S.

Set stones on south edge tow path of canal at instance of Henry Tirda & Charles Leffler. Leffler conveying interest in said tow path to Tirda a strip 2120 ft by 49 ft

John Eckhart Chairman
A. G. Arnold
Co Sas

July 16-1908.

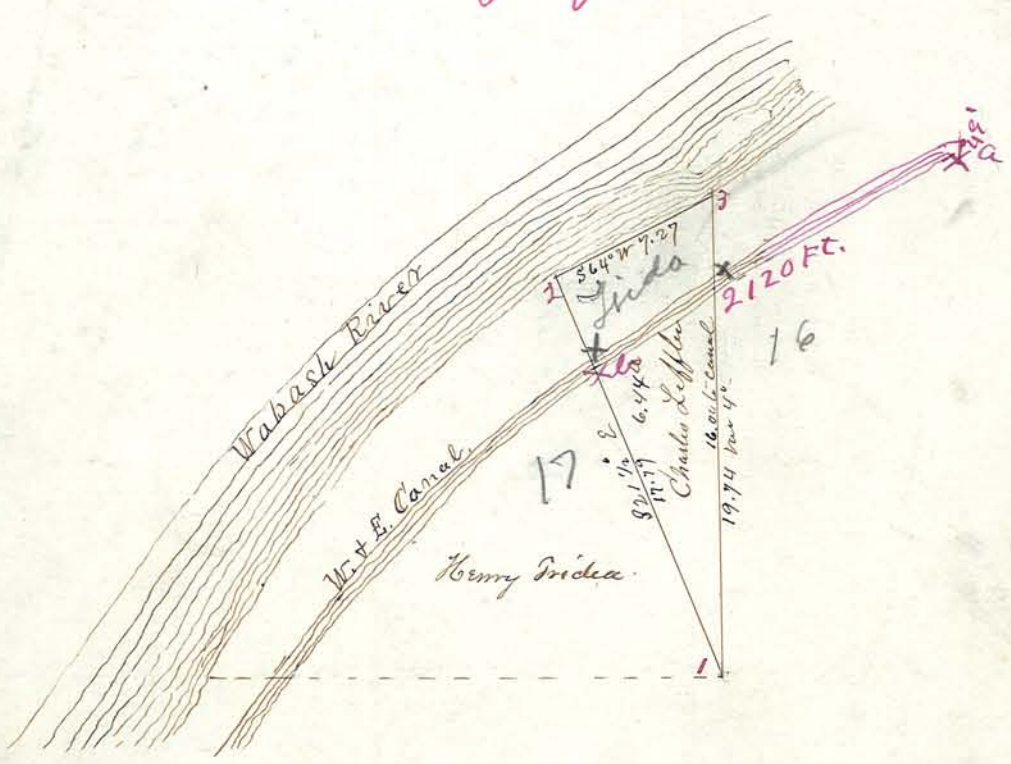

1 Stone. S. E. cor. Sec 17-
W. Walnut 18 S 75¼ W 27
Buck 6 S 2¼ W 13½
R. Oak 14 N 43½ E 41

2 Post Elm 18 S 55¼ E 25

3 " Ar Tree.

Plat of Survey in partition of a part of the South West Quarter of Section Seventeen (17) Town Twenty four (24) North, Range Four (4) West in the Case of Sophronia E Thomas vs Naomi Taylor et al, Joseph Johnson, Hamilton Higgs, & P.C. Vawter Commissioners,

Feb. 25 - 1876

P.C. Vawter C.S



Corners.

1	Post.	W. Oak	36	N 65 E 8 Timmons,
2	"	W. Oak	10	S 7 E 28¼
3	"	Cherry	16	S 35¼ E 53
4	"	Hickory	24	N 68 E 7
5	"	R. Oak	10	North 2
6	"	Hickory Stump		S ½ W 12 Timmons
		Do	9	S 81½ E 13¼
		R. Oak	6	N 72½ W 8¼
7	"	W. Oak	10	N 45¾ W 13
		Do	7	South 4¼
8	"	W. Oak	10	N 26 W 15
9	"	W. Oak	9	S 70 W 18
10	"	R. Oak	18	N 54½ E 12
11	"	Br. Oak	2	S 50½ E 5¾
12	"	W. Oak	36	S 10 E 15

Plat of Survey of a one acre tract in the West fractional half of the North West Quarter of Section Nineteen (19) Township Twenty two (22) North, Range Three (3) West, done at the Instance of W. C. Culver Mich, 6., 1876.

O. C. Davies C. S.

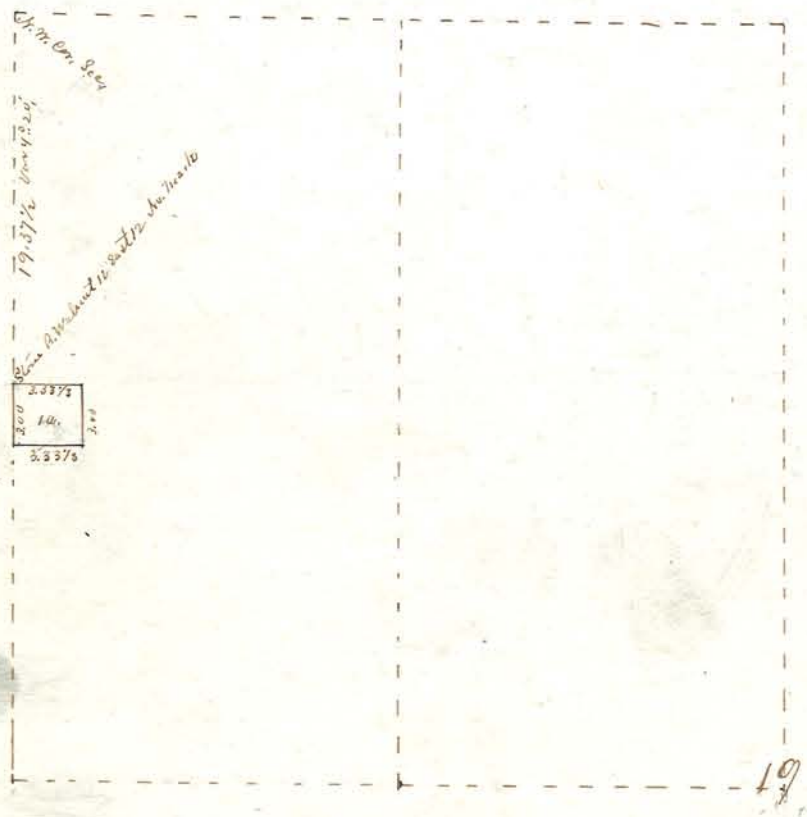

Plat of Survey of Sixty Acres of Land Sold by J. M. Canfield to Casper Rousch, being a part of School Lot number One (1) of Section Sixteen (16) Town, Twenty four (24) North, Range Five (5) West. The conveyance made called for the East half of said Lot + Fourteen + 1/100 (14.01) acres off of the North End of the West half, but as said Rousch was to have sixty acres, an additional Quantity of 39/100 acre was added in the Survey making 14 40 acres in the West half of said Lot, + which additional amount said Canfield agreed to Convey to said Rousch, Parties present + Consenting.

H. H. Higgs + Wm. Whitsell Chainmen - March 14-1876 - P. C. Dawson C.S.

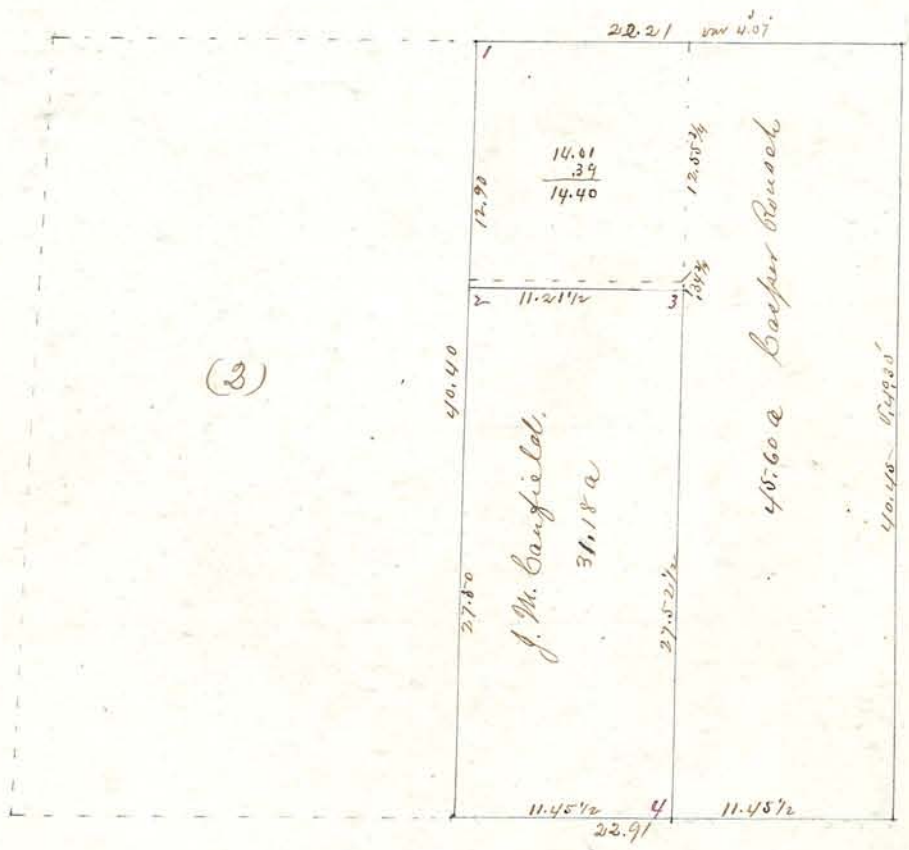

Corners

1 .. By agreement of parties in centre of N+S. Hedge + South side of E+W. Hedge.

2 Stone in Hedge Row. E. side - Stone "W" North 17 2/3

3 " No Stone or Tree available for Witness

4 " Stone "W" North 32

Plat of Survey made for the parties whose names appear on the Plat in the S.E.¼ of the S.W.¼ of Section Thirty five (35) Township Twenty four (24) North Range Three (3) West. Isaac Underhill & Willard Harrington Chainmen—

April 10—1876

P.C. Davies C.S.



Corners.

1 & 16 Stones found located

2 Stone Br. Oak 8 S 10¼ W 47½

3 " Pin Oak 20 N 84¼ W 51

4 " Elm 15 N 45 E 1¼

5. 10. 11. 12, & 13 Stones No Witnesses—

6. " W. Oak (Stump) 36 S 38¼ W 54⅓

7 " Hickory (") 18 N 18 E 48

8 " W. Oak (") 40 N 4 E 11

9 " Elm 15 N 62¾ W 46⅓

14 " R. Oak 18 S 44¾ W 44¾

15 " W. Oak (Stp) 28 S 29¾ W 82¼

Plat of Survey of the South part of the West half of the South East Quarter of Section Six (6) Township Twenty three (23) North, Range Five (5) East, The North line of the tract here platted is made parallel with the North line of the Eighty acre Tract, and Sixteen + 21¾/100 (16.21¾) chains South therefrom.

James Large & Sam'l Godman Chainmen

April 19-1876. P. C. Painter C.S.

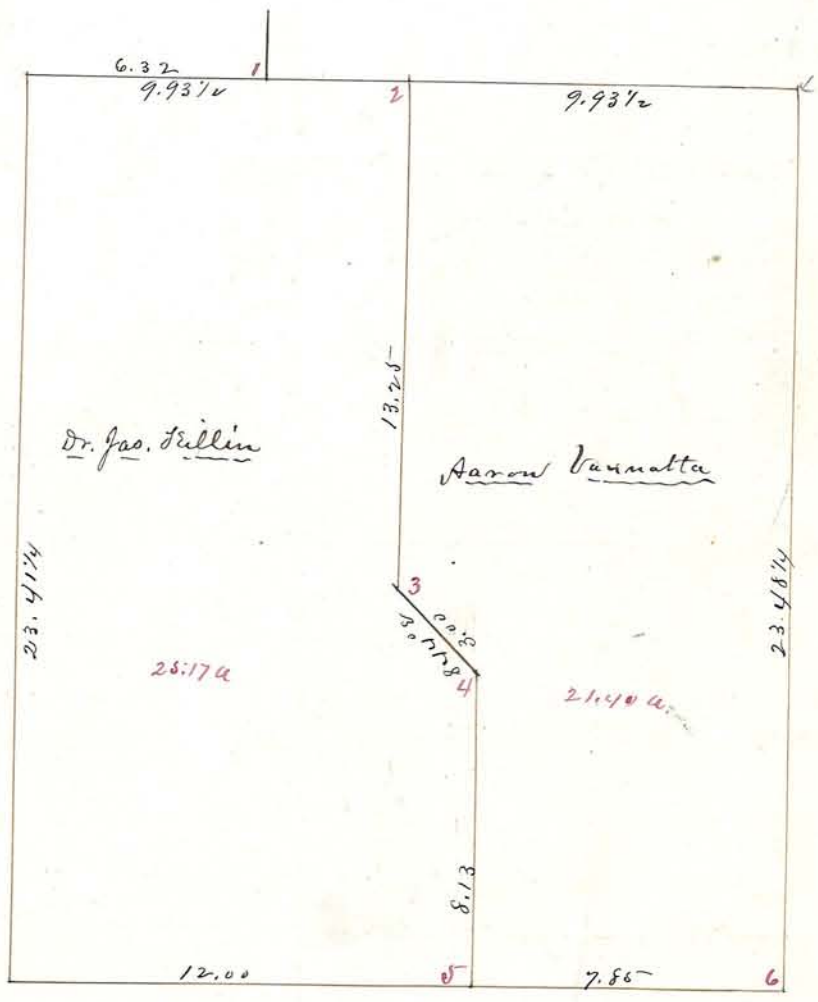

Corners.

1 Stone Sugar 10 S 6½ E 88½

2 " Sugar 6 S 11¼ W 33

3 " Pr. Oak 7 N 40 W 5¼

4. " Centre of Cop of Large Rock 3½ feet High S 62½ E 89

5 " Centre of Cop of Large Rock S 1½ W. 89½

6 " Hickory 18 S 43½ W 9

No Marks on Stones.

Plat of Survey made for Aaron Vannatta & Wm. McQueen in the N.E. Quarter of Section Six (6) Township Twenty three (23) North Range Five (5) West, of Certain Tracts by them Sold to O. J. Stiner.

Jno. Lange & Frank Hoffman Chainmen

April 21 - 1876

P. C. Vawter C. S.

Oct. 10 - 1895 - Made survey for O. J. Stynes of two tracts one of three acres and one of one & one half acres as shown on Plat below & Sel. Corners 8. 9. 10 & 11 - P. C. Vawter Dep. C. S.

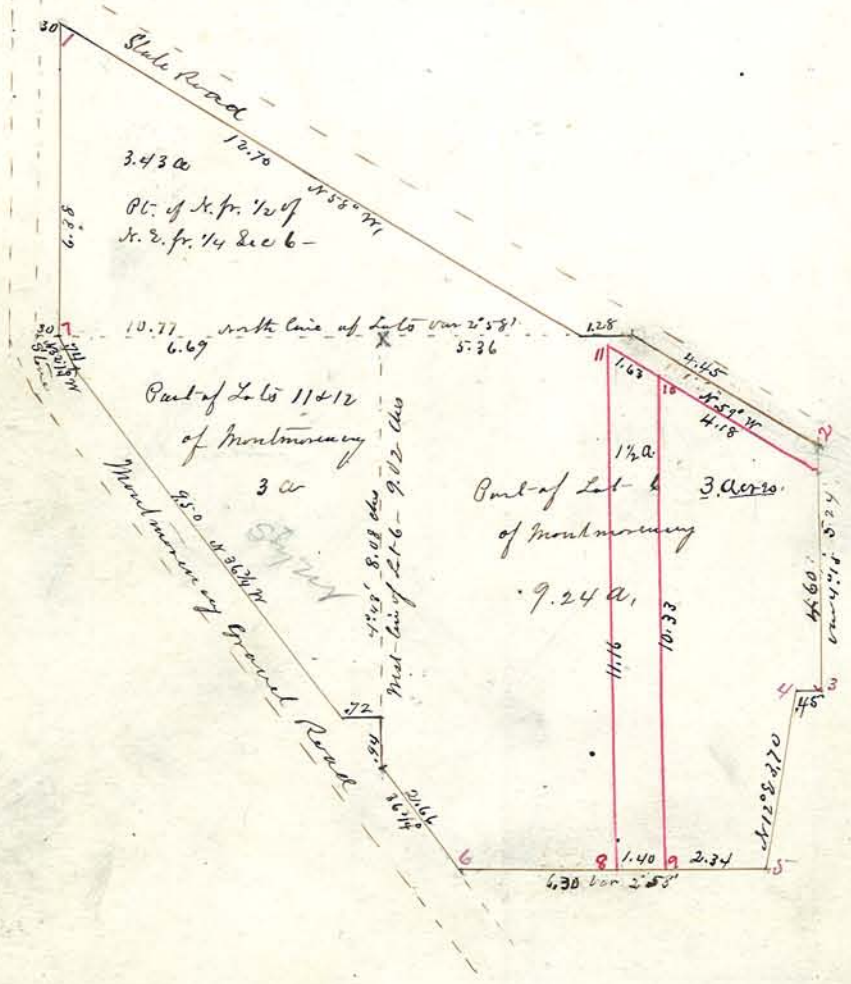

Corners.

1 Stone W. Oak 20 & 19½ & 28½

2 " W. Oak 2 & 3 W 79

3 & 4 Stones 45 Links apart

5 " Rock "W" & 74¼ & 24⅔

6 " Sycamore 6 & 60½ & 39

8 & 11 Stones As witnesses

9 " Hickory 4 & 85 & 8

10 " Locust 16 & 50½ E 87

Plat of Survey made at the Instance of Anthony Keirchoff locating the Eastern Corners of the North West Quarter of the South West Quarter of Section Twenty Six (26) Township Twenty three (23) North, Range Four (4) West, Thomas Coleman present & Consenting

April 25 - 1876

P. C. Vawter C. S.

Oct 10, 1879 Located Corners 4 & 5 for Jas. H. Matthews; Theodore Lodde present & consenting - Matthews & Lodde Chainmen. P. C. Vawter C. S.

March 14th 1892 Located corners 7 & 8 for J. McCarty after legal notice and in legal manner Tom Cory Co. Sur.



Corners.

1 Stone found located

2 " Cotton 18 S 14½ W 137½
" Elm 10 S 87¾ E 224¼

4 " Three Prong Cotton Wood
West prong 8 N 42 E 325

5 " Locust 8 S 65½ W 86

6 Located by Snoddy See Cor. 10 page 144

7 " no available witness

8 " " " "

Plat of Survey made at the Instance of the Heirs of John Taylor deceased, in the East half of the South West Quarter of Section Five (5) Town Twenty-two (22) North, Range Four (4) West, after ten days Notice to other parties Concerned. J.L. Cohee & Jas. Harlen present & Consenting —

Joseph Pilliod & Jno. H. Taylor Chainmen J.L. Cohee Flagman.

May 1st 1876

P.C. Vawter C.S.



Corners.

144 Stones found located

2 " Bl. Oak 12 N 54¾ W 48¼

3 " Bl. Oak 12 N 83 W 45

5 " Stumps of Old Witnesses found
Bl. Oak 36 N 12 E 55¼ } Heirs
W. Oak 36 S 19 W 54¼ }

6 " Elm 18 N 66¼ W 41

Plat of resurvey in the North West Quarter of Section Fifteen (15) Township Twenty one (21) North, Range Three (3) West, made for "Johnson & Reule" - for former Survey see Book "B" page 185; the present survey being only for the renewal of corners & marking of Lines.

May 9 - 1876

P. C. Fowler C. S.

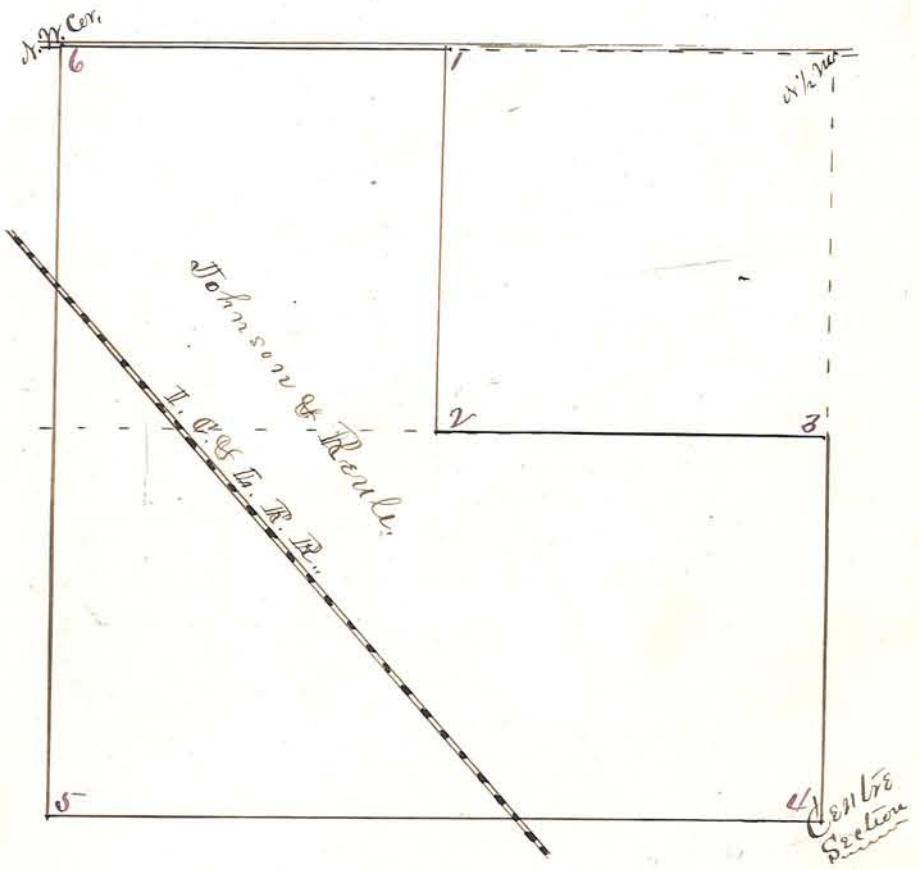

Corners.

1 + 2 - Stones by Fencing No new Witnesses made

3 " " " B. Jack 10 N. 25¼ E 88

4 " " " Cotton 8 & 67¾ & 237½

5 " " " Bk. Oak 15 N 37¼ W 4/3

6 " " " R. Oak 18 & 42 W 78

Survey on the East line of the North East Quarter of Section Ten (10) in Township Twenty three (23) North, Range Five (5) West, locating the line for a Road + also a Corner for T.J. Miller + H. F. Owens;

F. F. Owens + F. M. Clinger Chainmen. Jacob Stine Spring Flagman.

June 21- 1876 P. C. Vawter C.S.



Plat of Survey in the East half of the North West Quarter of Section Thirteen (13) Town Twenty-two (22) North Range Four (4) West, made at the Instance of William High (husband of Olive High) - Joseph Wimmer & Joel House Chainmen, & Wm. High flagman

July 5th 1876

P. C. Vawter C. S.

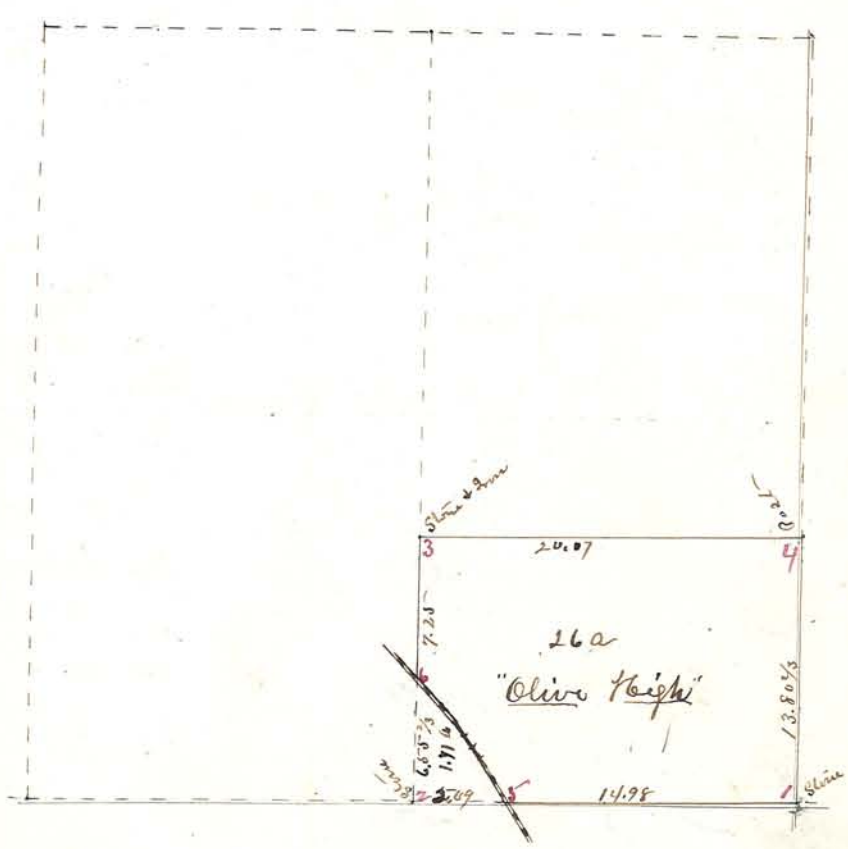

Corners.

1 & 2 Stones found Located

3 Stone & Iron Bar, Coal under, Cherry 12 S.4EE 47

4 Post set No Stone or Tree available

5 & 6 in Railroad

Plat of Survey made for Ben. Ray on the line between the South East Quarter of Section Thirteen (13) And the North East Quarter of Section Twenty four (24) in Town Twenty two North, Range Five (5) West, Oct. 30-1876, Heirs of Jno Taylor Consenting, Joseph Baugh & Wm. Defenbaugh Chainmen: Also on Nov. 8-1876 for the Heirs of Wm Taylor & Jno. Taylor, Ben. Ray Consenting, in the East half of the South West Quarter of said Section Thirteen (13) - Jno. H. Taylor & Thos. J. Taylor Chainmen -

At the instance of Jno. Taylor located corner No 8 Dec 6th 1887. E.B. Vawter for P.C. P. C. Vawter C.S.

Sept. 8, 1890. I Subdivided the W½, N. E¼ S 24 - As shown on Plat, & Located Corners 9 & 10 - & planted Stone at Corner D. Jno. H. Taylor & Charles Aspring Chm - Survey made for Mrs Taylor & Julia Taylor, P.C. Vawter Dep. C.S

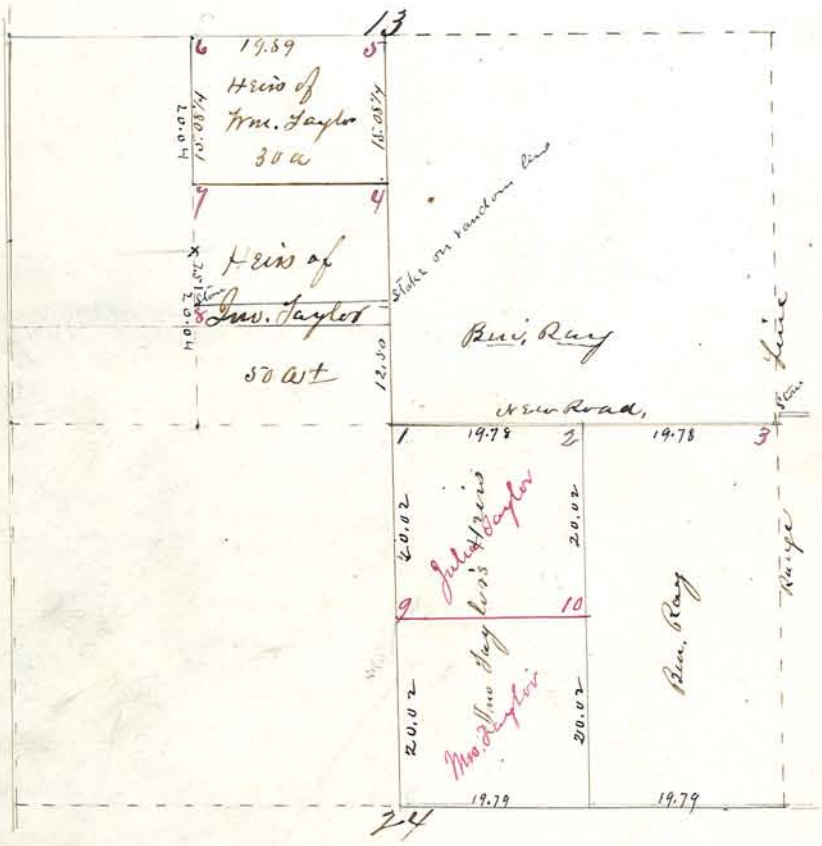

Corners:

1. S & 6 Stones found

2 Stake - Sassafras S South 85

3 " B. Oak (Stumps) 36 S 86 W 100 "Original"

4 "

7 " Tr. Oak 27 N 42¾ E 95
DO 8 S 58½ E 57½

8 W.O Stp. 30 N 41½ W 42½

9 Stone Elm 40 N 52½ E 39¼ (Limestone)

10 " Elm 18 N 12¼ E 36

Plat of Survey made for Michael Summers & Thomas Earl in Section Fifteen (15) Town Twenty One (21) North, Range Four (4) West, both present & participating. M. Summers & Jas. Cox. Chainmen.

Nov. 9th 1876

P. C. Vawter C. S.

March 6th 1877 – Made Subdivision of the North West Quarter of Section Fifteen (15) and located Corners 5 & 6, for Wm Briggs & Saml Campbell. Wm. Briggs & Wm. A. Campbell Chainmen,

P. C. Vawter C. S.



Corners,

1 Stone " Cotton 33 S 86 E 6.11¾

2 " Hickory 7 N 30½ E 37¼

3 " Willow & North 129½

4 " Cotton 24 S & E 270

5 " Cherry 4 N 4½ E 92

6 " Hickory 16 S 51¾ W 61

Plat of Survey made at the Instance of G. W. Mowbray of a Tract of fifteen (15) Acres, by himself & Wife Conveyed to A. B. Braden, said 15 Acre Tract being situated in the South West Corner of the Tract set apart to Permelia L. Mowbray in the Partition of the Realty of Peter Longlois deceased, located in the Longlois Reserve Township Twenty three (23) North Range Four (4) West. For Plat in partition See Final Record Common Pleas Court No 17 page 317. Parties present & Consenting. Nov. 22-1876

P. C. Vautier C. S.

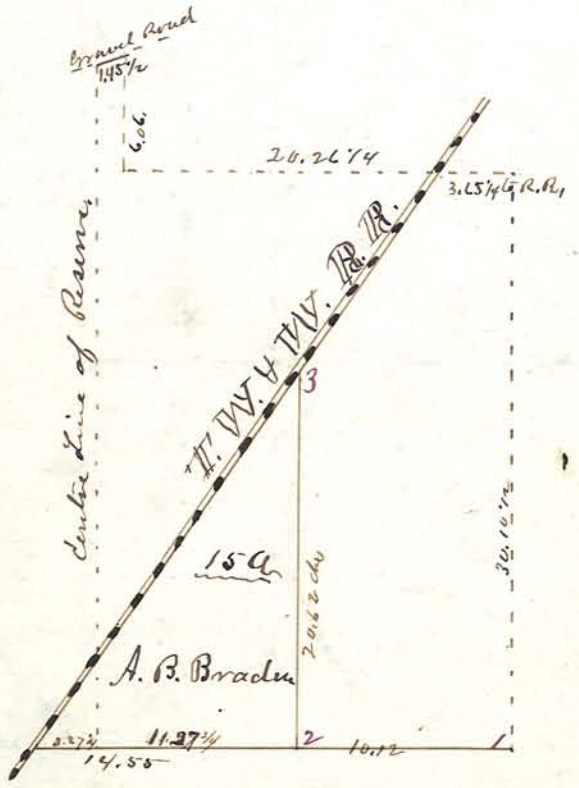

Corners.

1 Stone — Stone North 30' 1/4

2 " Stone North 30' 1/4

3 " On line of R. R. Lands

Plat of Survey of a small tract Adjacent to Clarksville & being a part of the East half of the South West Quarter of Section Twenty three (23) & of the East half of the North West Quarter of Section Twenty Six (26) Town Twenty one (21) North, Range Three (3) West; Said tract together with Lots 60.61 62.63, 138 & 139 of said being Conveyed by D.D. Clark to Preston Walls et. al. Parties present & Consenting

Dec. 15 - 1876

P.C. Vawter C.S.

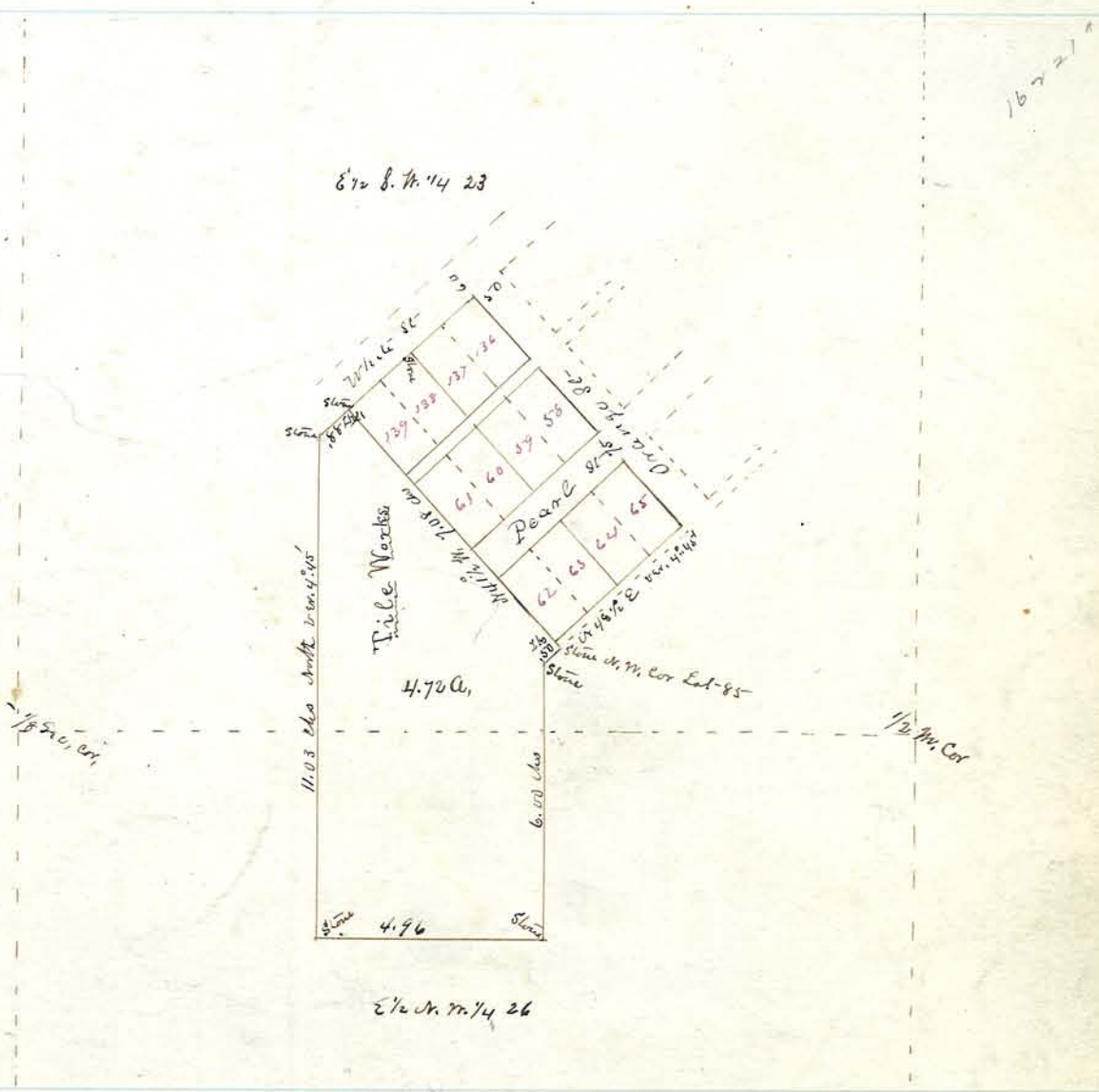

Plat of survey in partition of the Lands belonging to the Estate of Zephaniah Brown deceased in Sections Five (5) & Eight (8) Town Twenty three (23) North Range Five (5) West. George Hartfall, Sam'l I. Godman & P.C. Vawter Commissioners, Jno. North & Nathan Brown Chainmen & Jno. R. Galbreath Flagman.

Dec. 29 - 1876

P. C. Vawter C.S.

I relocated corners 3 & 4 at the instance of W.W. Erwin found old witnesses. — July 27–1885. E.B. Vawter C.S.

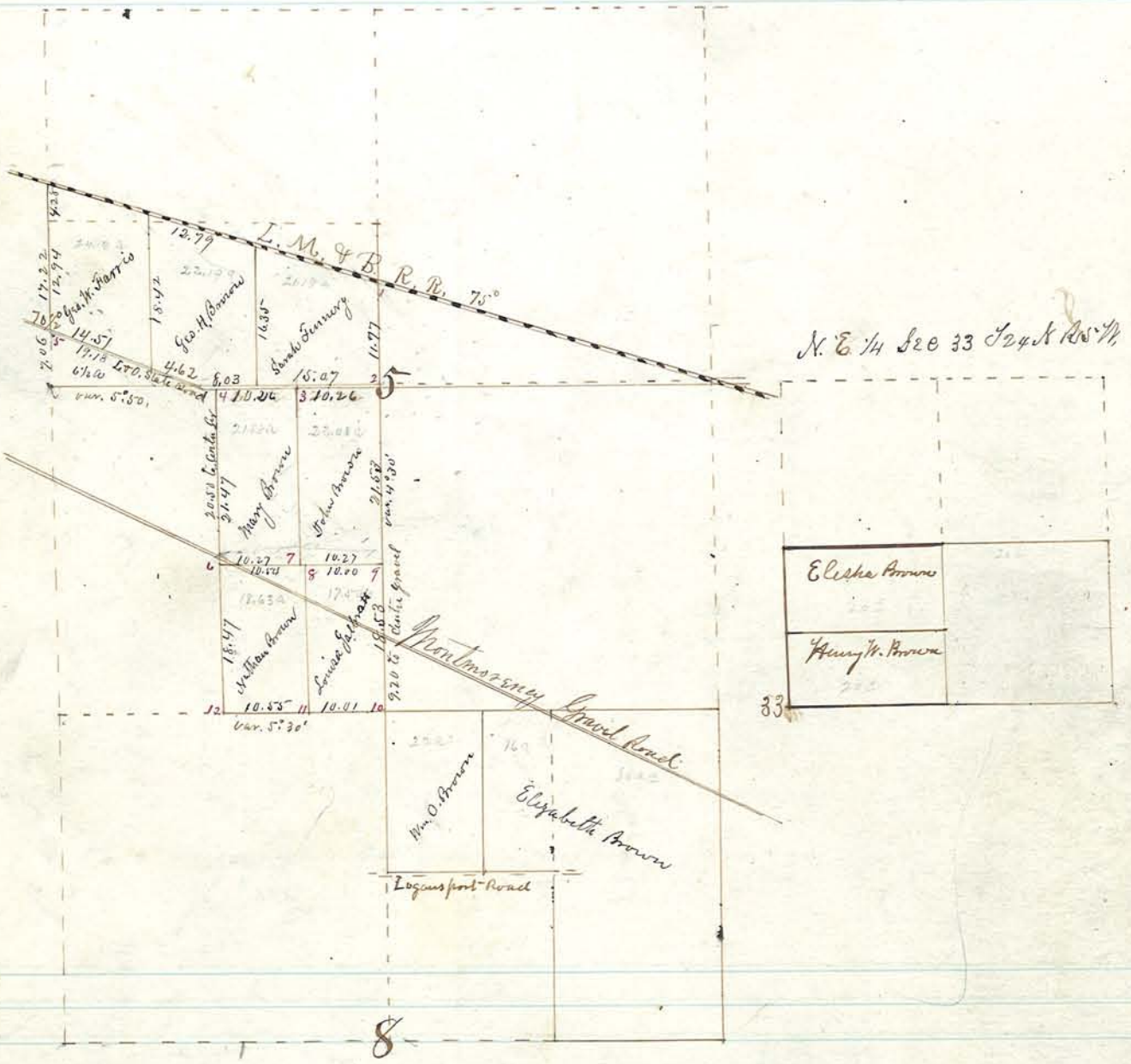

Corners:

1 W. Oak 10 S 15 3/4 W 14 1/2

2 & 10, former Survey

3 Top of Rock N 74 W 43

4 Jack Oak 15 S 49 1/2 E 135 Rock W. Sec 1/2 E 74 1/2

5 & 12 Stones found Correct

6 Top of Rock N 30 1/4 E 100

7 W. Oak 2 2 S 86 1/2 W 46 1/4

8 Bl. Oak 12 S 36 1/2 E 12 3/4

9 W. Oak 7 S 54 3/4 W 23 1/2

11 Hickory 6 N 29 1/2 W 37 1/2

Plat of Survey in Section Twenty Nine (29) in Town Twenty three (23) North Range Three (3) West, made more especially for defining & Estimating that part of the East half of the South East Quarter of said Section lying North of the South Fork of Wild Cat Creek, done for W. J. Martin and — Dutiel

Jan. 5. 1876

P. C. Vawter C. S.

Dec. 18-1894 = At the Instance of Wm. Wilgus I located corner No 5 on Plat below and marked the line North therefrom, Parker + Rust present + participating - James Perkins + Weldon Reagan Chainmen - P. C. Vawter Dep. C. S.

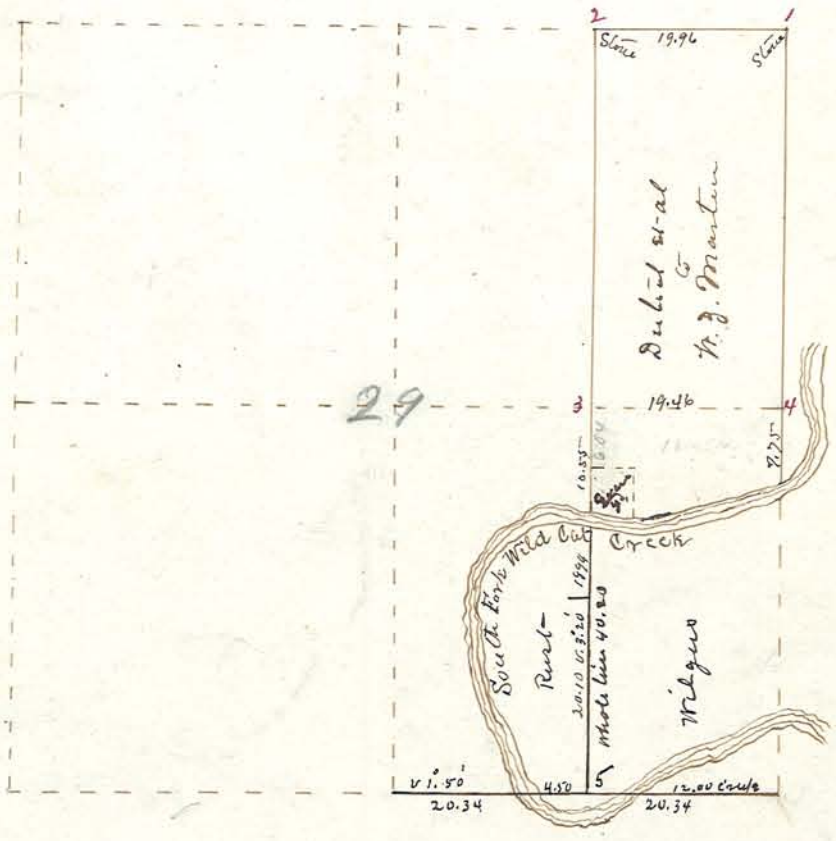

Corners.

1 Stone found in former Survey

2 " Hickory 7 N 84¼ E 17 S. Book B page 553 Cor 4

3 Br. Oak 28 N 38 W 72 Levering.

4 Sycamore 12 N 56½ E 28¾ Snoddy
Cotton 15 S 22¾ E 12¾
} This Corner is as located by W. J. Snoddy & recognized by myself in Survey for Geo Fers man Et. al. but it appears from measurement to be too far West

5 Post. Oak 24 S 45 W 1
Poplar 12 S 20 E 2½ } 1894

Plat of Survey of a small Tract conveyed by James Cox & wife to Martha E. Surface in the South East Corner of the East half of the North East Quarter of the South ~~West~~ East Quarter of Section Twenty two (22) Town. Twenty three (23) North Range Five (5) West.

January 19-1877

P. C. Sawtell C. S.

Corners.

1.. Stone N. Oak 30 S 77 E 6

2 " Stone East-162½

3 " Elm 18 N 10 E 29

4 " former Survey.

Plat of survey in the South half of the North half of Section Nineteen (19) in Township Twenty one (21) North Range Four (4) East, made at the instance of Edwin W. Throckmorton et al, in partition of a portion of the Estate of Elijah Hibbs deceased,
John Holmes & Tom. Ross Chainmen.

Feb. 13+14 – 1877.

Mar. 5th 1884. At the instance of E.W. Throckmorton I located P. C. Vawter C.S. Corners 8 and 9 as shown on plat below.
E.W. Throckmorton and D.W. Gerard chainmen. Everett B. Vawter Sur. T.C.

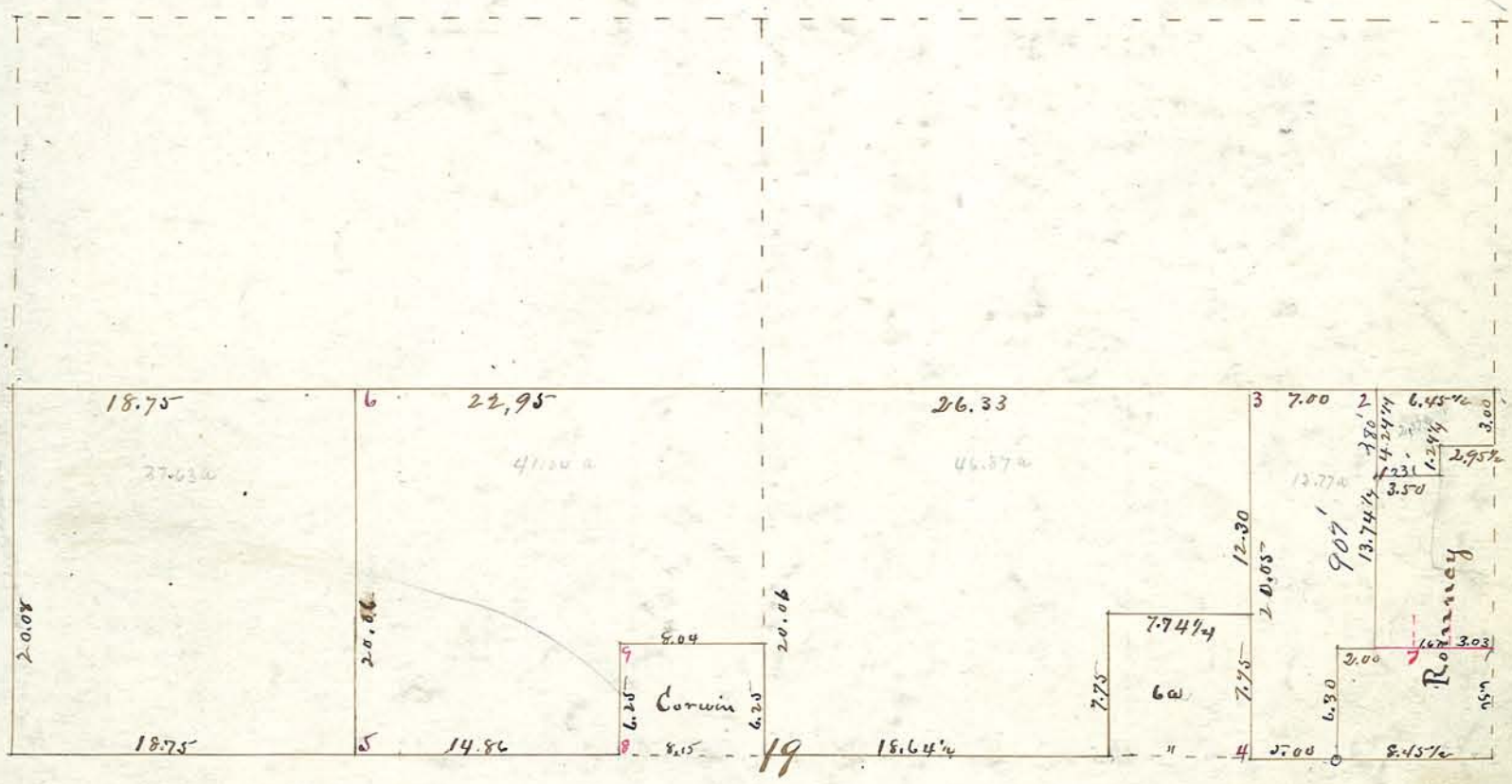

Corners.

1 Stone, Hickory 11 v 80 W 12¾
2 " Hickory 8 & 41½ W 32¼
3 " W. Oak 12 & 12½ & S 1
4 " Willow 8 & 43 W 74
5 " Stone "W" East 25 Corner in Hedge
6 " Stone "W" West 25
7 " B.W 3 N 12¾ E 23 – At the instance of S. Hutton Wm Ross & John Taylor Flagmen June 30th 1886 E. B. Vawter C.S.
8 " North side of Road
9 " No Witness available

Plat of Survey made for Wm. Glick, after ten days Notice to interested parties in the East half of the South East Quarter of Section Thirtyfive (35) and the West Half of the South West Quarter of Section Thirty Six (36) Township Twenty three (23) North, Range Three (3) West. Peter Layton & Perry Thompson Chainmen Monroe Myer flagman.

February 15. 1877

P. C. Fowler C.S.



Corners

1 Stone Sugar 12 N 6¼ E 27 4/4

2 " & post in Pond
Ash 18 N 2½ W 28½

3 Post Elm 20 N 63 W 8½

4 Stone Locust 18 N 54¼ W 85

5 " Stone "W" N 27¼ W 132½ Under S.E. Cor. Band

6 " Locust 18 N 39½ E 57

Plat of Survey made at the Instance of James Lane in the South West fractional Quarter of Section Twenty Six (26), Township Twenty three (23) North, Range Six (6) West; parties in interest present & participating. John Graham & Wm. Bailey Chainmen. Thos. Gordon Flagman.

Feb. 26 – 1877

P. C. Carter C. S.

For Survey of said Quarter in Partition
See Book "A" Page 446

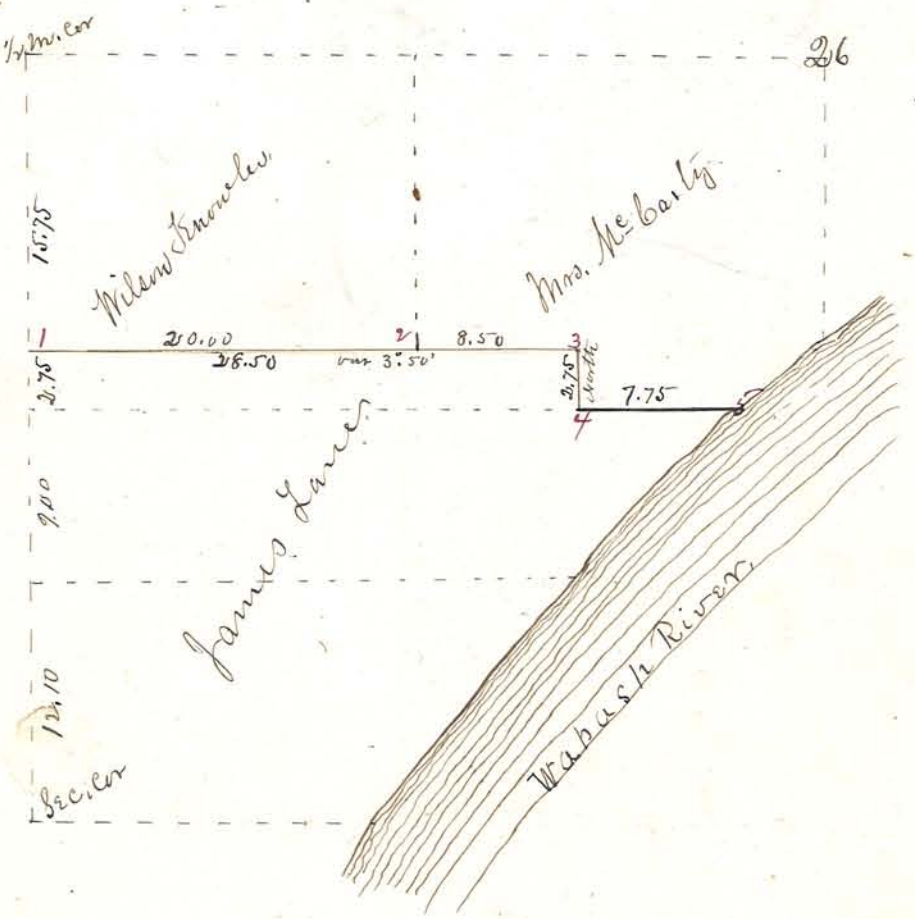

Corners.

1 Post W. Oak 20 N 27 W 65

2 " W. Oak 20 N 62 W 45½

3 " Corner No 4 South 2.75

4 " Apple 5 N 46¼ & 29⅓

5 Maple 24 Corner Trimmed (Now Cut-Down 1877)

Plat of Survey made at the Instance of Joseph Whistler in Section Nine (9) Town Twenty one (21) North, Range Four (4) West Allen Stevens present & consenting. John Holmes & Jerome Whistler Chainmen.

February 28 – 1877

P. C. Vawter C. S.



Corners.

1 Stone W. Oak 33 S 44½ E 63
Dd 10 N 86½ E 22½

2 " W. Oak 8 N 28½ W 13½
Sassafras 8 S 41¾ E 80

3 " B. Walnut 7 S 12¾ E 32¾

4 " B. Jack 18 N 30 W 85½
Hickory 14 S 54 E 89½

Plat of Survey made at the Instance of Wm. J. Inskeep et al, in the South half of Section Sixteen (16) Town Twenty one (21) North Range Four (4) West. Heirs of Lewis Leaming waived notice by consenting to Survey.

M. F. Inskeep & Geo. T. Inskeep Chainmen, Wm J. Inskeep flagman.

March 27 - 1877.

P. C. Vawter C. S.

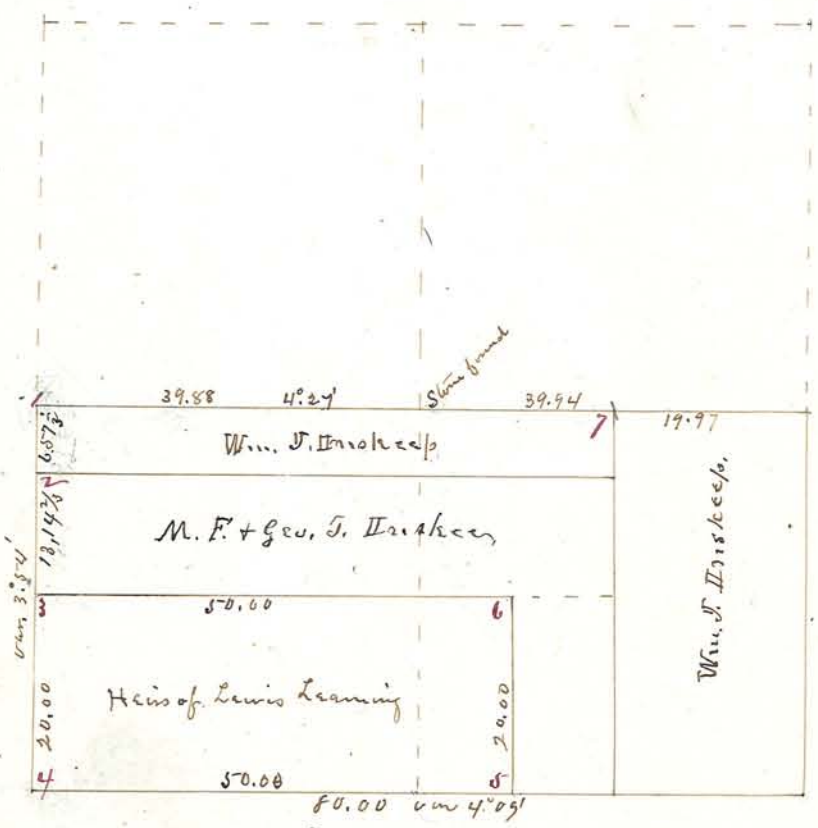

Corners,

1 & 4 Stones found & recognized

2 Post - B. Walnut 10 N 84¼ W 62

3 Stone Sugar 12 N 49¾ E, 60⅔

5 " Stone "W" North 30

6 " Stone "W" West - 25.

7 " Stone "W." West - 25.

Plat of Survey in partition of the lands of Wm. Lesley deceased, in the West half of Section Two (2) Town Twenty three (23) North, Range Three (3) West.

The major part of the share of Wm. E. Lesley lies in the N. W. 1/4 of Sec. 11. T23. R3, for survey of which see page 300 of this Record, Isaiah Grimes & Freeman Lesley Chainmen. Albert Lesley flagman.

Note. Mary Lesley's Share, Except a 5 acre tract in this plat, lies in the E 1/2 of S. E. 1/4 of Sec. 3. T23. R. 3.

Mch. 29 = 1877

P. C. Vawter C. S.

April 8-1895 + Made subdivision of the South East Quarter of Sec. 2 for Joseph Felix + J. J. Cripe + Sit Corners 20, 21 + 22 - J. H Parish + Henry Spidle Chainmen, P. C. Vawter Dep. C. S.

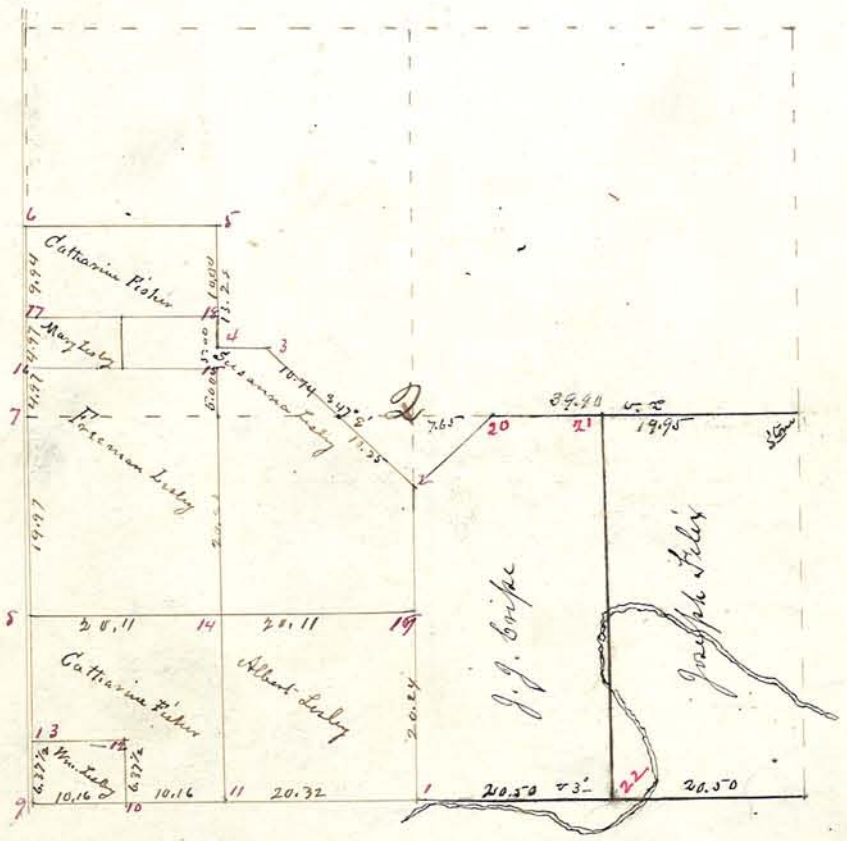

Corners:

1 to 9 Located in former Surveys

22 - Stone Elm 12 S 64 3/4 E 39
Maple 16 S 42 3/4 W 32 1/4

10. Stone Elm 16 S 55 1/2 W 188 1/2

11 " Sugar 20 N 3 1/4 W 574

12 " B. Walnut 12 S 62 E 47

13 " Mulberry 9 N 48 1/2 W 136 1/2

14 " Neither Stone or Tree for Witness

15 Stake Buck 12 S 26 3/4 E 31

16 " Elm 12 S 57 E 103

17 " B. Jack 10 S 77 E 59 1/4

18 " W. Oak 36 S 6 1/2 E 17 1/4

19 Stone Stone "W" N 40 1/4 W 22

20 Elm 30 N 41 1/2 E 74

21 Stone No witness

Plat of Survey made at the Instance of E.O. Stevenson of a Tract of 94.47 Acres in the South half of Section Thirty One (31) Town Twenty One (21) North, Range Four (4) East, said Tract being Sold by said Stevenson to J.K. Beach.

Chas. Fritzmier & Solomon C. Andrew Chainmen James Perkins Flagman.

Mch. 30. 1877

P.C. Vawter C.S.

April 11-1877 Located Corners 5 & 6 for Elijah Layton, Cyrus Brunton owning on the South of Layton's Tract, present & Consenting. E. Taylor & J. Newkirk Chainmen - P.C. Vawter C.S.

Aug. 23rd 1886. At the instance of Morgan Layton & Frank Simison I located corners 7, & 8, Both for his present and consenting. Morgan Layton & Parker Simison, Chainmen.

Everett B. Vawter C.S.

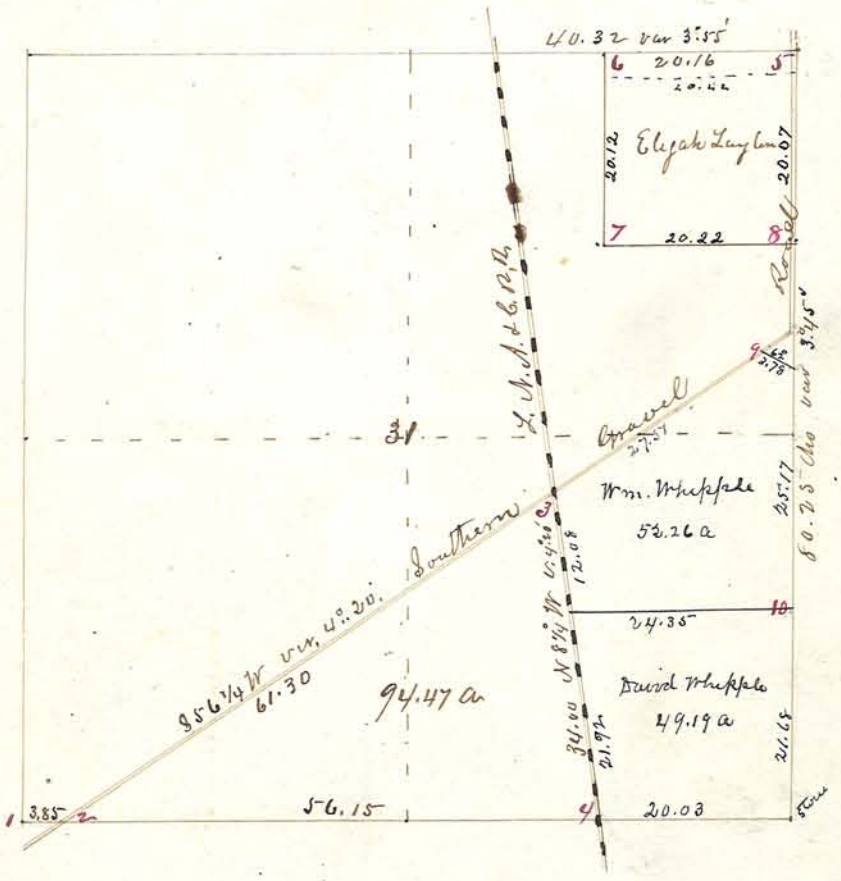

Corners,

1 Stone Town Corner with numbers Stone East 3.85

2 " In Gravel Road Stone S.C. West 3.85

3 " In centre of R.R. & Gr. R. Stone "W" N 83° W 48

4 In centre R.R. Stone "W" West 30 1/3

5 " B. Walnut 12 S 11 1/4 W 22.6

6 " Stone "W" South 72

7 " No Witness available

8 " Wild Cherry 8 N 38 W 62 1/2

9 Stone Set in Gravel Road at the West point of Corner School Lot } Survey made Dec. 3-1887 for Wm. & David Whipple. Lines run to centre R.R. Tract

10 Stake - N.W. face Large Stone S 56 1/2 E. 2 3/4

Plat of Survey made at the Instance of Eli Fonts et. al. after due notice to parties concerned, in Section Seven (7) and the West half of Section Eight (8) in Township Twenty one (21) North, Range Five (5) West. F.B. Fonts, & Wm. Howey Chainmen.

April 2nd & 3rd 1877

P. C. Vawter C.S.



Corners:

1	Stone	Stone "W" West 34½
2	"	Willow 6 N 70 E 36
3	"	Stone "W" East 46
4	"	Stone "W" East 30⅓
5	"	Osage 3 N 57¼ W 38½
6	"	Stone "W" S 15½ E 35
7	"	Set for Subdivision in Sec. 5
8.9.+10	"	" in former Survey
11	Set stone	Jaw 17-1923
12	" "	"
13	" 5x5 Conc Marker 17' W.	"
14	Found Stone	"

Jaw 16-1923.
Set out 23.5 A off N side of 53.5 A at regest of Mrs. Defrees
E.C. Minton C.S.

Plat of Survey made in the West-half of fractional Section Twenty three (23) in Town Twenty two (22) North, Range Six (6) West, for the purpose of setting off the Share of the Widow Mrs. Van Meter in the partition of the real Estate of H. Van Meter deceased.

Harrison Van Meter & Hugh Dolan Chainmen. Jas. Van Meter Flagman.

April 5th 1877. P. C. Vawter C.S.

Mch. 20-1895 + After Ten Days Notice to Parties Intersted
I made Survey for Isabella Vanmeter of 30 acres off of
North side S.W.¼ Sec. 23 + set corners 9+10



Corners.

1 Stone – W. Oak 10 N 83½ W 19¼

2 " Rocks "W" N 67 W 43

3 " Hickory 18 N 63¾ E 41½

4 " W. Oak 8 N 5° E 19

5 " Cherry 15 N 15½ E 80
Rock "W" under Ground West 1

6. 7. 8, Stones heretofore Set

9 + 10 Stones Set – No Witnesses

Plat of Survey made for Silas Colvert of the Share of Jno. C. Klepsinger in the partition of the South East Quarter of Section Six (6) Township Twenty Four (24) North, Range Four (4) West, said Colvert having purchased said Share. In said partition, the Commissioners divided said Tract into five Tracts or Strips Two of 35 Acres Each, two of 25 Each & one of 40 acres, See Final Record Common Pleas Court Vol. 12 page 125. Finding a surplus in the Width of said Quarter Section I divided the same proportionally, which was objected to by Jno. M. Klepsinger owning on the West of the Share Surveyed, April 9. 1877 P. C. Fawtes C. S.



Corners.

1 Stone Cotton 24 N 88 W 2.05
Aspen 8 N 84 3/4 E 82

2 " B. Oak 22 N 43 E 44
Hickory 9 S 40 1/2 W 48

Plat of Survey made at the Instance of Wm. Pedan in the North West Quarter of Section Nine (9) Township Twenty two (22) North, Range Three (3) West. W. A. Lusby adjoining on the East & South of Tract Measured, present & Consenting - The Outline of the Lands here platted was not surveyed, but the plat is made from the Deeds, for the purpose of locating the Small Tract East of the Road where the Corners were Set.

The lines running from Corners 3 to 4 and 2 to 5 intersect at a distance of 31 links from No 4 and 30 from No 5.

April 13 - 1877 P. C. Vawter C. S.

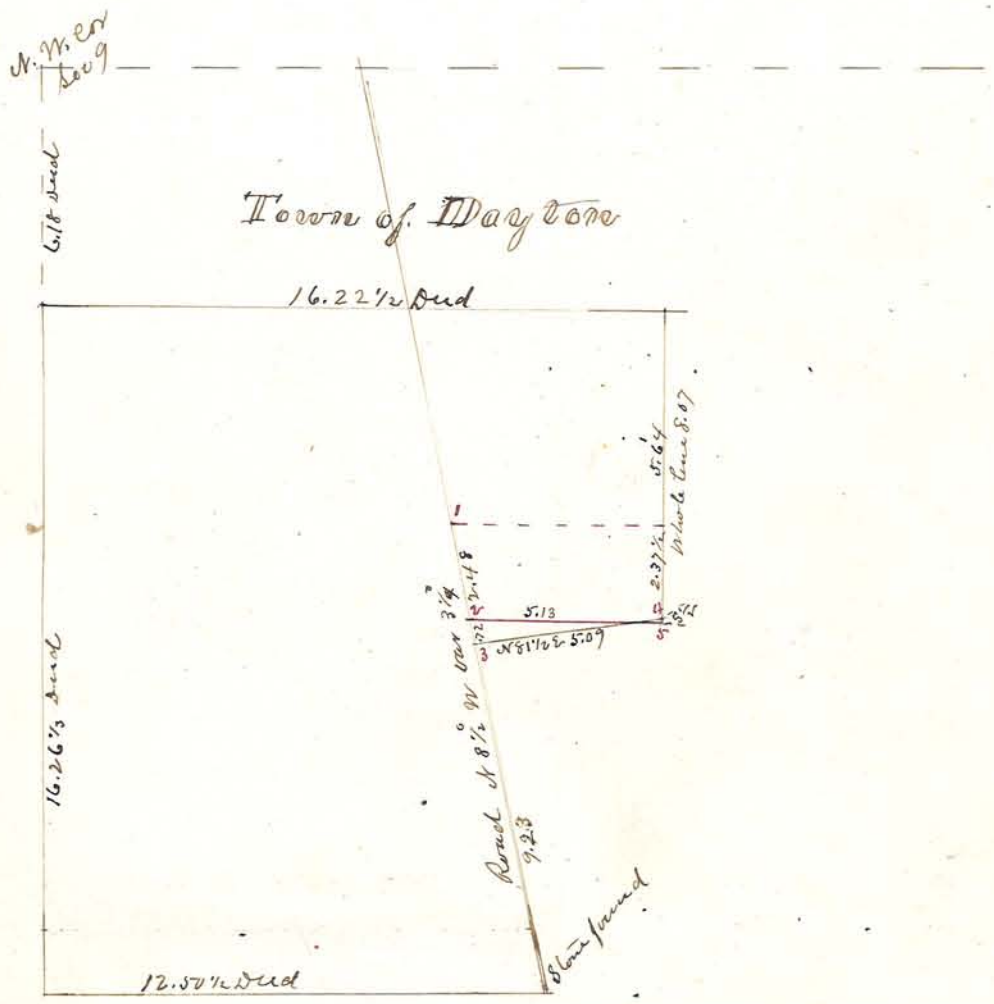

Stones placed at 1. 2. 3 & 4
5 is 5½ links South of 4 and
28½ " West of S. W. Corner Lot

Plat of Survey of School Lot in the South West Corner of the East half of the South East Quarter of Section Seventeen (17) Township Twenty three (23) South, Range Three (3) West, made for C. L. Baker Trustee, Also Located the South East Corner of said Section for McCormick

April 16- 1877 P. C. Sawtell C. S.

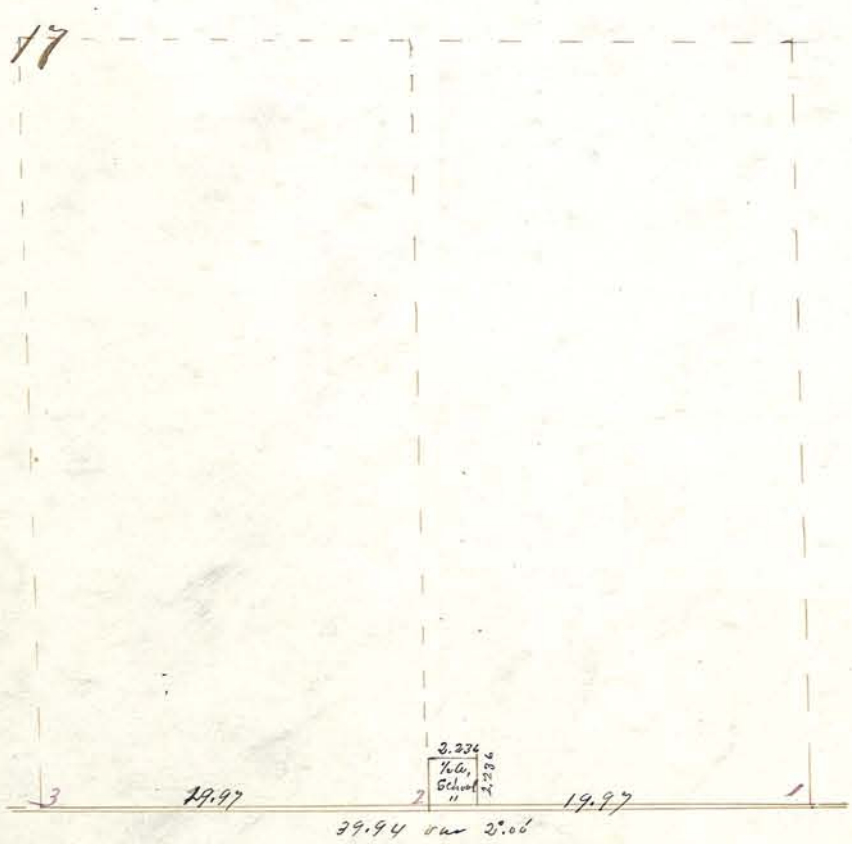

Corners,

1 Stone Hickory 22 S 87 E 31 } Original
W. Oak 22 N 46 W 21 }
W. Oak 36 S 40 W 68

2 Stake W. Oak 24 S 41½ W 73¼

3 Stone found Located

Plat of Survey made at the Instance of J. W. Watt, in the East half of the South East Quarter of Section Twenty three (23) Township 21 North Range 3 West.
L. E. Boyd & L. M. Apgar Chainmen

May 28th 1877

P. L. Vawter C. S.

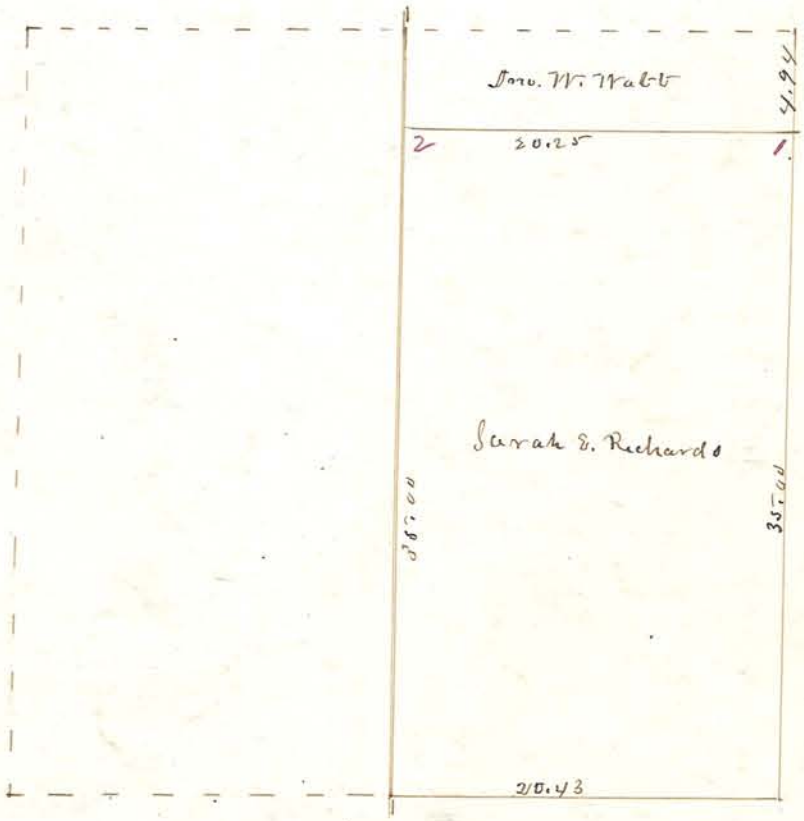

Corners.

1 Stone Hickory 18 S 31¾ E 32½

2 " Hickory 14 N 39¾ E 47½

Plat of Survey made at the Instance of John K. McMillan for the purpose of Subdividing Sections Twenty (20) & so much of the North half of Section 29 (Twenty nine) as is North of the Public Highway running Eastward through the same; all in Town Twenty One (21) North, Range Five (5) West; This Subdivision was made in accordance with Conveyances made by Said McMillan to his Children whose names appear on the Plat. Messrs Stallard & Bolland were present & consenting on line adjoining them.

F.A. Insley & Jno. S. McMillan Chainmen - May 29 & 30 - 1877 P.C. Vawter C.S.

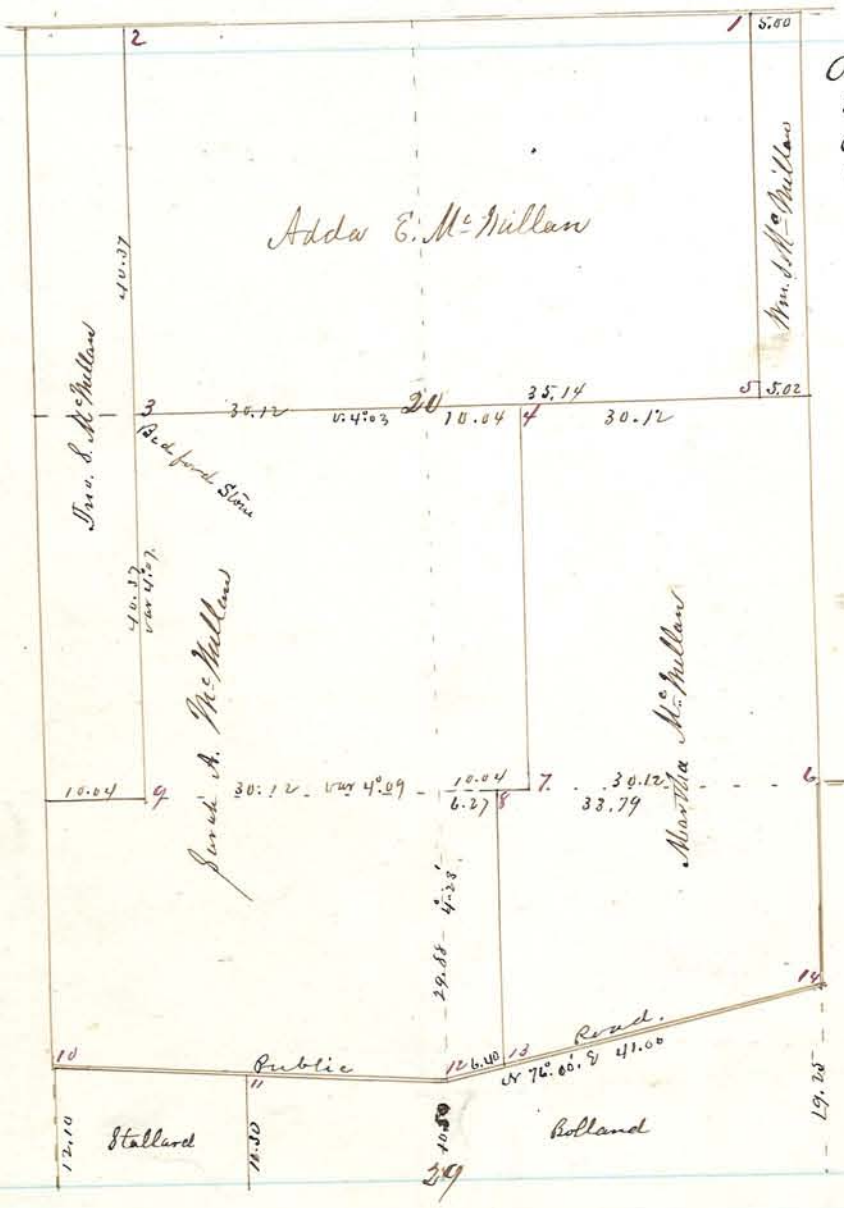

Aug. 13 - 1895 - At the Instance of Simpson & McHarry I re-located Corners 2, 3 & 4 & staked line from 3 to 5 - P.C. Vawter Dep. C.S.

Corners.

1 Stone - Set 20 feet South of Corner

2 " Bedford Stone "W" South ~~30⅓~~ 29 = 1895

3 " No Stone or Tree for witness Cherry 6 East 4 - Aug. 13 - 1895

4 " No Witness " " "

5 " Stone 502 East

6.11.14 " found Located

7 " Stone 377 West

8 " Stone 377 East

9 " Dbl. Willow West prong N½ E 470½

10 " Stone "W" North 30⅓

12 " B. Walnut 24 N 61½ E 185

13 " Elm 26 N 86 W 45½

Plat of Survey made at the Instance of John Wettschureck Et. al. in the North East fractional Quarter of Section Twenty nine (29) Town. Twenty three (23) North Range Five (5) West. For former Survey locating corners 1. 2. 5. & 6. See Book B" page 441 Corners 3. 4. 7. & 8. .. John Wettschureck & J. W. Schooley Flagmen.

June 8. 1877

P. C. Lawter C. S.

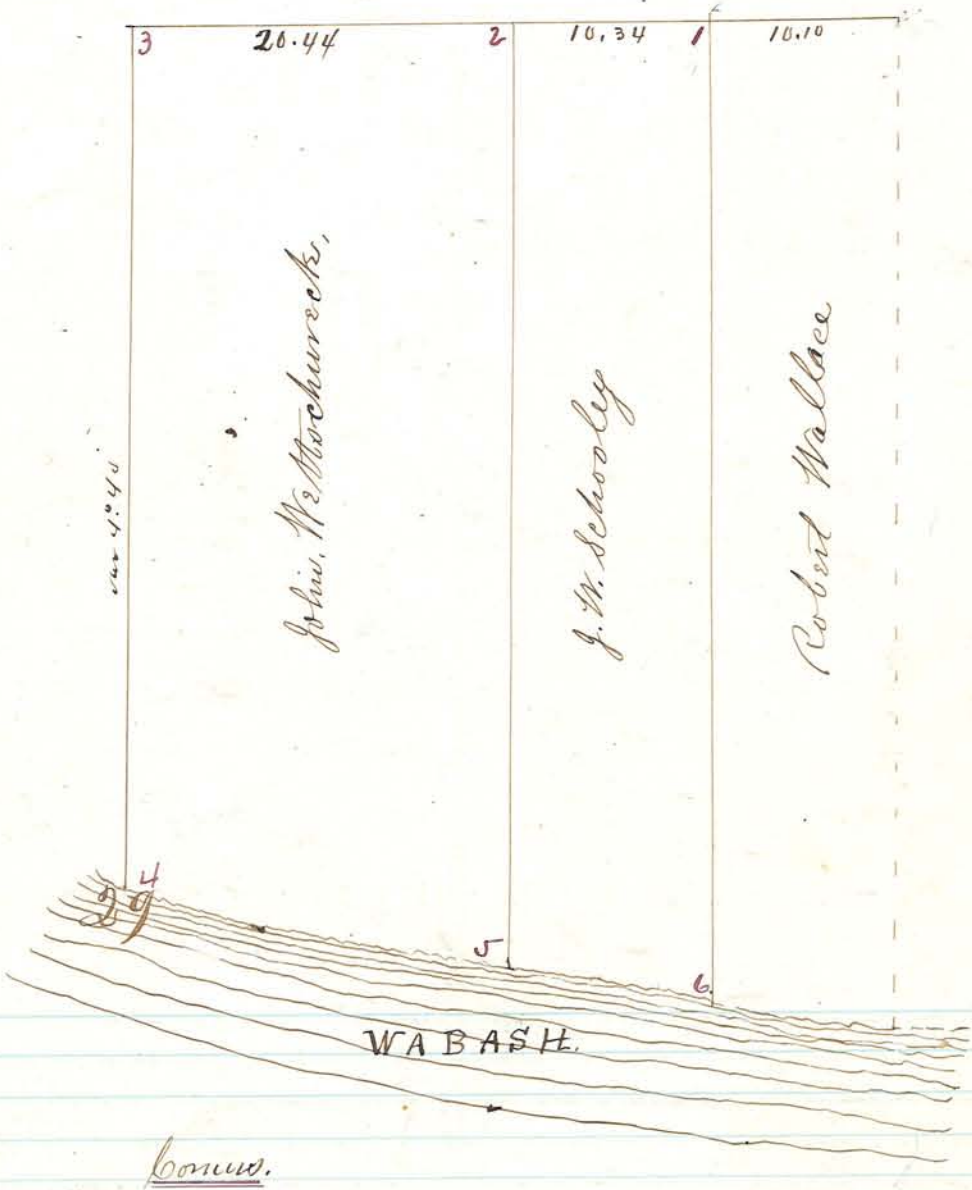

Corners.

1 Stone. B. Walnut 20 S 55¾ W 36

2 " Hickory 18 N 5½ W 60

3 " R. Oak 18 S 67¾ E 211

4 " H. Locust 18 West 34.
Elm 8 S 40½ W 30

5 " Hackberry 36 West 17½

6 " B. Walnut 8 N 11 E 9
Do 12 N 18¼ E 76

Plat of Survey made in Section One (1) Township Twenty four (24) North Range Three (3) West of a Tract of Sixty (60) Acres Sold by Henry T. Lyon & Mrs Trobaugh.

Wm W. Trobaugh & Charles Mount Chainmen - Jno. W. Griffith Flagman.

Aug. 13 - 1877

P.C. Dawson C.S.

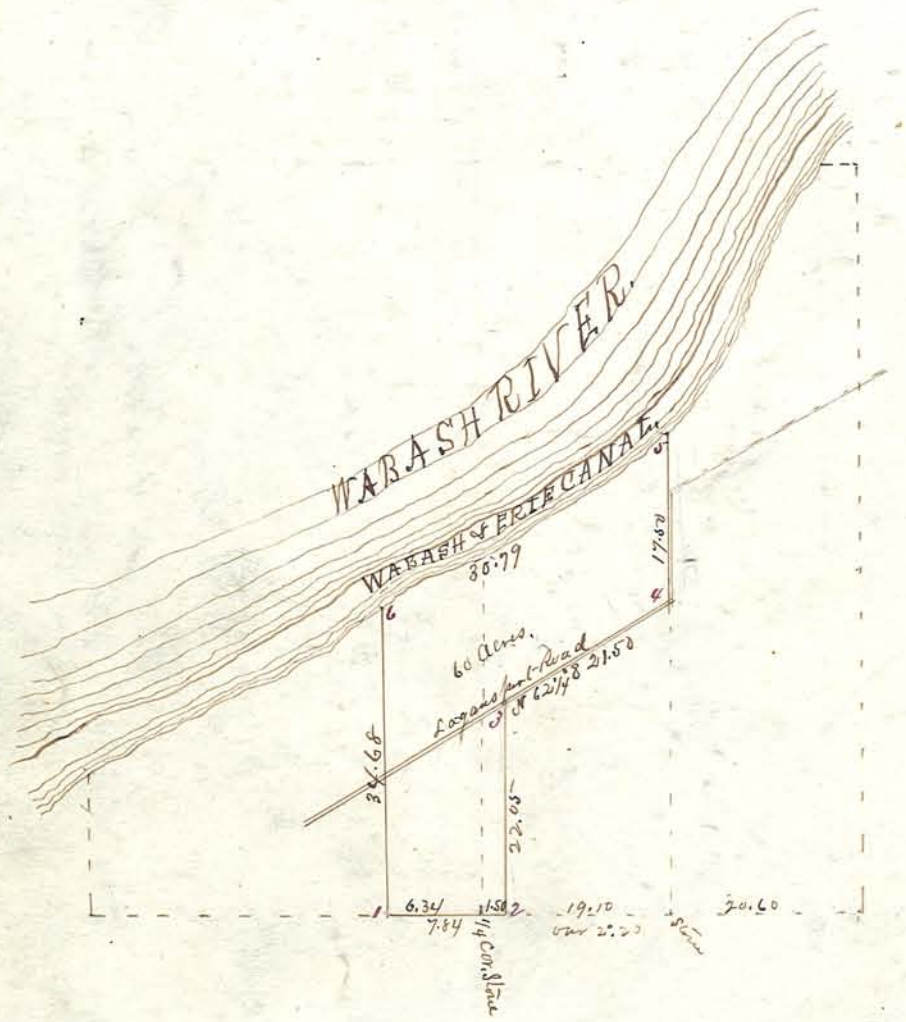

Corners.

1 Stone Rock 24 S 8 E 14 1/2

2 " Sugar 12 N 55 3/4 W 65

3 " B. Walnut 30 S 73 3/4 E 81 1/2

4 " B. Walnut 3 N 76 1/4 E 75

5 " Ore Berry Banks of Canal in Slate

6 Slate " " " " "

Clump Sycamores Mkd 8

Plat of Survey made at the Instance of Thomas G. McKee et al. Heirs of Eli C. McKee deceased, in partition, in the South half of Section Thirteen (13) and the North West Quarter of Section Twenty four (24) Town Twenty One (21) North Range Three (3) West. Sampson McDole, Albert Wright & Thos. J. Bell Chainmen.

August 21. 22. & 30th 1877

A. C. Vawter C. S.

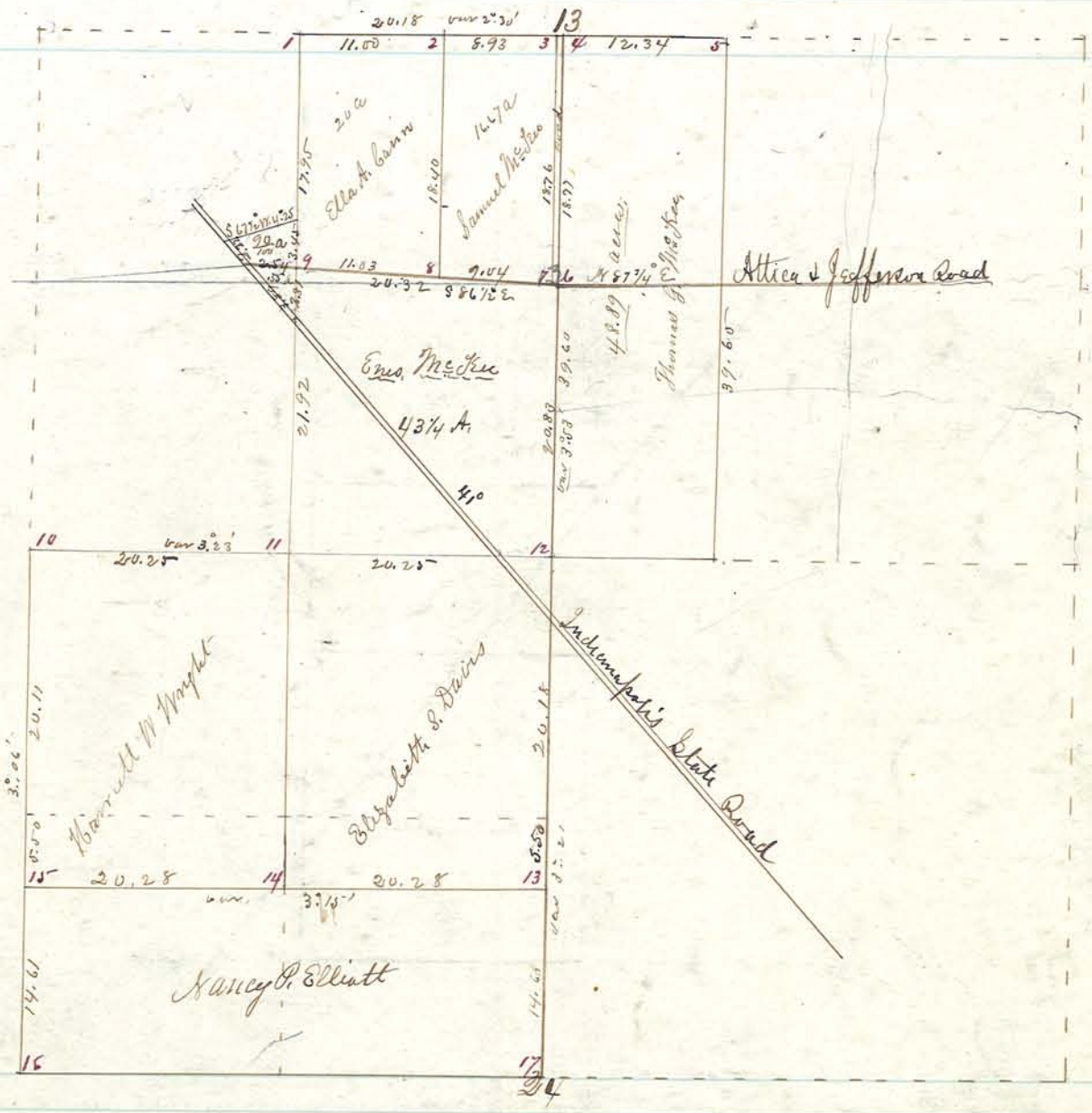

Corners.

1. 4. 5. 10. 12, 16. 17. Stones by former Surveys.

2 Stone Hickory 14 S 74¼ E 36½

3 Stone at 4 Cent. Sec, East 25

7 " Stone at 6 East 25

8 Stone Stone S 86½ E 82/4

9 " Willow 30 N 8 W 94½

11 " No Witness

10 " W. Oak 33 S 36¼ E 8¼

14 " Rock "W" mark 86

15 " W. Oak 36 N 83½ W 380

Plat of Survey for D. H. Kilgore, Wm. Arnold & Charles Arnold in the East half of the North East Quarter of Section Fourteen (14) Town. Twenty-one (21) North, Range Three (3) West, D. H. Kilgore & Charles Arnold Chainmen.

Sept. 4 – 1877

P. C. Vanatta C.S.

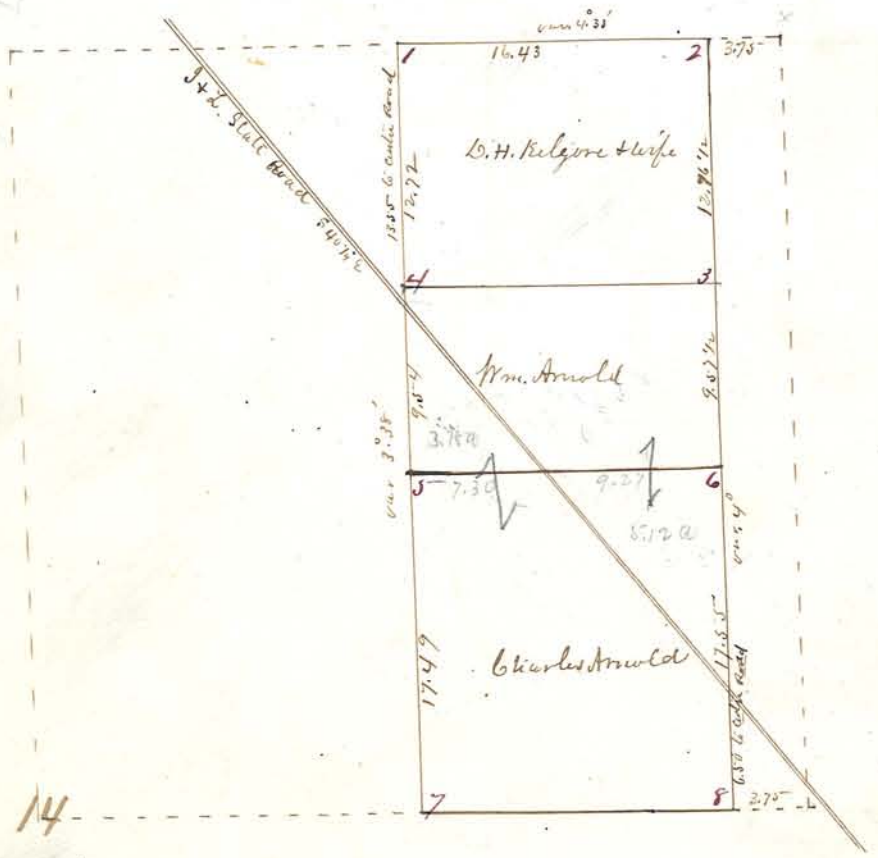

Corners.

1 & 7. Stones found Scribed

2 " R. Oak 36 & 11½ E 36¾

3 " W. Oak 10 & 61¼ W 9½

4 " Hickory 12 N 29½ E 213

5 " Cotton 24 & 20 W 276

6 " Plum 4 & 59¼ W 8⅔

Plat of Survey in partition made at the Instance of Wm. Nagle Administrator of the Estate of Austin B. Timmons deceased, and Catharine A. Timmons widow, in the North East Quarter of Section Twenty six (26) Town Twenty four (24) North, Range Six (6) West. Deloss Nelson & Oliver Nelson Chainmen. P. M. Moore flagman.

September 7 — 1877

P. C. Vawter C.S.

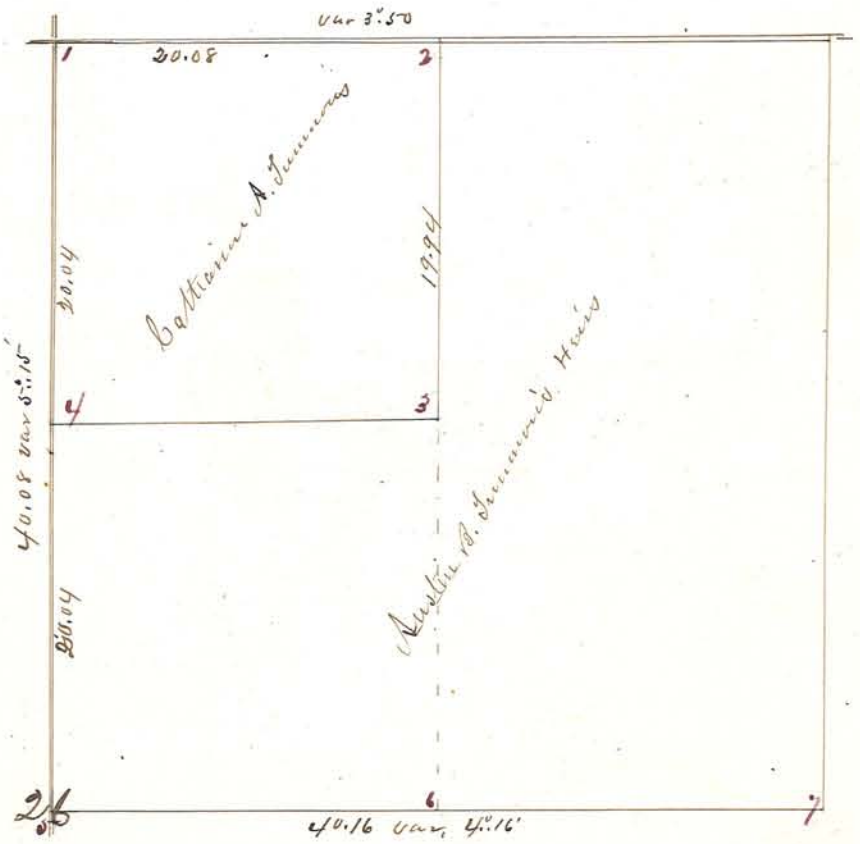

Corners.

1 Stone — Stone "W" N 50½ W 64½

2 " Cotton 12 North 158

3 Post Rock "W." S 35¼ W 281½

4 Stone Stone "W" East 30

5 + 7 Stones found located

6 Stone — No Tree or Stone available

Plat of Survey of a Ten Acre Tract off of the South End of the West fractional half of the South West Quarter of Section Thirty one (31) Town Twenty four (24) North Range Four (4) West, being a part of the Share apportioned to the Widow of Perry W. Carter deceased in the partition of the Realty of said decedent.

Sept. 13. 1877

P. C. Vawter C. S.

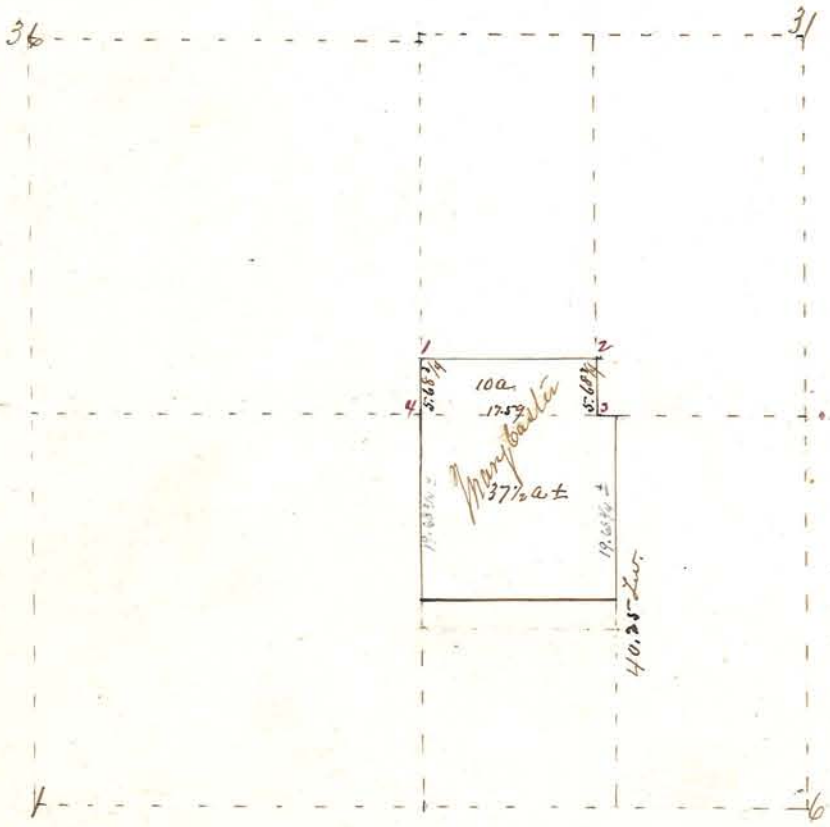

Corners:

1 Stone - Town Corner South 68¾

2 " Stone " South 68¾

3 + 4 found Cicated

Plat of Survey made at the Instance of Wm. J. Inskeep et-al, in Section Twenty-one (21) Town, Twenty One (21) North, Range Four (4), parties Concerned present & Consenting - W.J. Inskeep & Joseph Shoemaker Chainmen - Wm. J. Inskeep Flagman.

Oct. 9 & 10, 1877.

P.C. Taylor C.S.



Corners.

1 Stone Hereinafter Established

2 " Stone "W" West 50

3 " Stone "W" West 50

4 & 5 " found located

Plat of Survey in the East half of the East half of Section Thirty five (35) Town Twenty three (23) North, Range Three (3) West, made at the Instance of Wm. Seyfried who sold to Charles Starrett. Interested parties present & Consenting.

Irvin Seigfried Daird Rothenberger Chainmen; Charles Starrett Flagman

Oct. 11 - 1877

P.L. Vawter C.S.

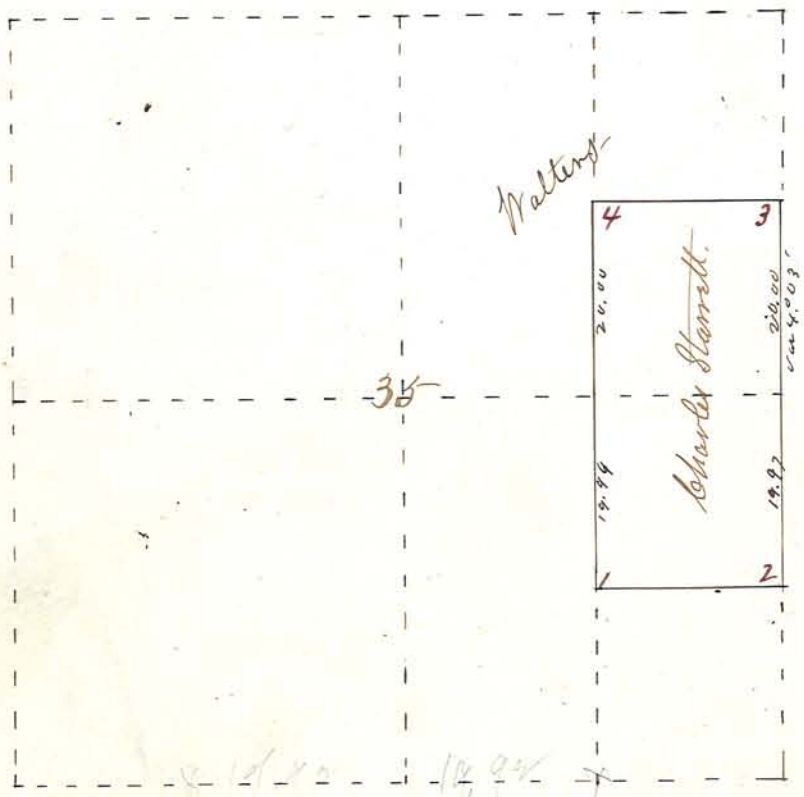

Corners.

1 & 2 See Corners 1 & 2 page 244

3 Stone W. Walnut 12 & 65½ W 95½

4 " Stone (in Road) N 32½ E 18

Plat of Survey made at the Instance of William Seigfried in the South half of Section Two (2) Township Twenty two (22) North, Range Three (3) West, after ten days notice to owners of adjacent lands.

Irvin Seigfried & Cornelius Walter Chainmen. Wm. H. Seigfried & Washington Brand Flagmen.

Oct. 11 & 12 - 1877.

P. C. Vawter C. S.

Dec. 3rd 1877

Made Subdivision of the North East Quarter of Section Two (2) for Monroe Moyer and Washington Brand, Cornelius Walter present & Consenting, Levi Moyer & Eli Brand Chainmen.

P. C. Vawter C.S.

Aug. 9-1905 - Made Survey as shown on Plat at the instance of H. B. Lyman and located Corners and set Stones at Corners numbered 14, 15, 16, 17 & 18 - Wms Moyer & Brand present & consenting - also remeasured S½, N. E. ¼ of - Section

Joseph Killian & Frank Chase Chainmen - P. C. Vawter Dep. C.S.

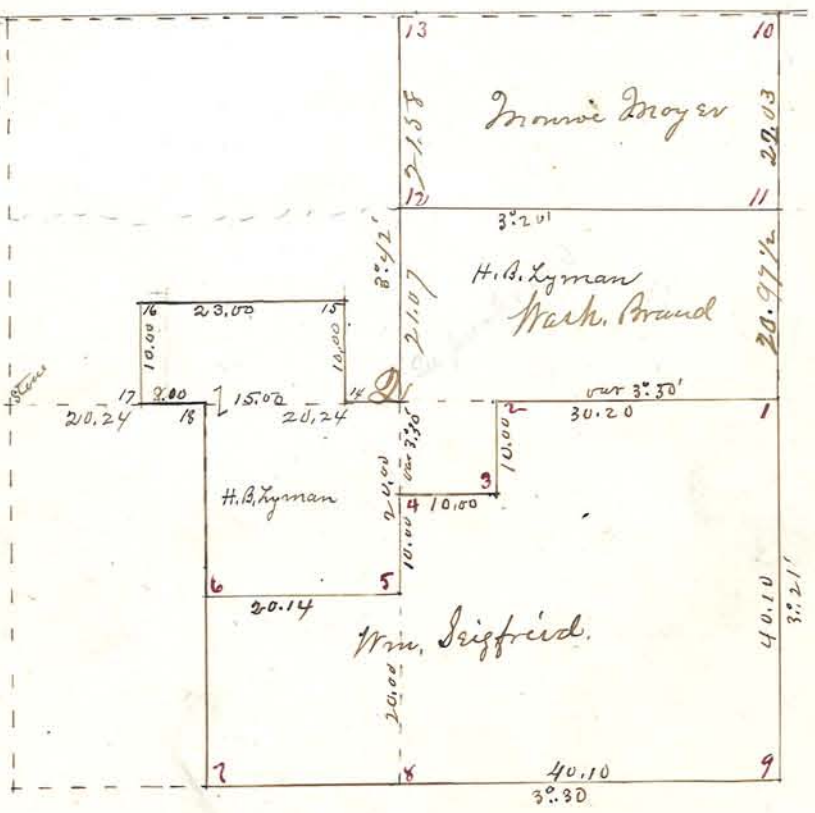

Corners.

1. Stone Mulberry 8 N ½ W 11⅞ } found remains of Stake
Ash 8 West 19¼ } Stone "Original"

2 " Stake only.

3 " R. Oak 36 N 46½ W 16

4 " Br. Oak 10 N 70 E 72¾

5 " Rock "W" N 39¾ E 2.43

6 " Sug. Ash 11 E 51½ W 22

7 " R. Walnut 16 E 48¾ W 65

8 " W. Oak 24 E 25 E 28 "Original"

9 " found located
Sugar 22 N 55 E 29

10. Stone & Brick under
Apple 16 N 56 E 190 No (Stone)

11 " Ash 8 E 11¾ W 24½
Mulberry 8 N 12 W 32½

12 " W. Walnut 12 N 29 W 59
R. Oak 7 E 49 W 7

13 " found Located.

Plat of Survey in partition of a part of the North fraction of the North West fractional Quarter of Section One, Town Twenty three (23) North, Range Six (6) West. B. F. Magee & Samuel Brigham Commissioners & Chainmen — To outline survey of said tract See Record A page 243. Also page 147 of this Record.

Nov. 6 - 1877

S. C. Fowler C. S.



Corners.

1. Post. Br. Oak 8 N 6½ W 22

2. 4. 7. & 9 Posts only.

3. Post. W. Oak 9 N 47½ W 1¼

5. " W. Oak 7 N 58 E 63½

6. " W. Oak 36 S 84¼ E 43

8 " Center of Top of Rock S 44¼ W 56½

10 " Eastern face of Rock S 77¼ W 63

Plat of Survey for Jacob Myers And Conrad Hertz in the East half of the South East Quarter of Section Eleven (11) and the West Half of the South West Quarter of Section Twelve (12) Township Twenty three (23) North, Range Five (5) West. Chas. E. Davis & James Driscall Chainmen - Jacob Myers flagman.

Nov. 9., 1877

P. C. Vawter C.S.

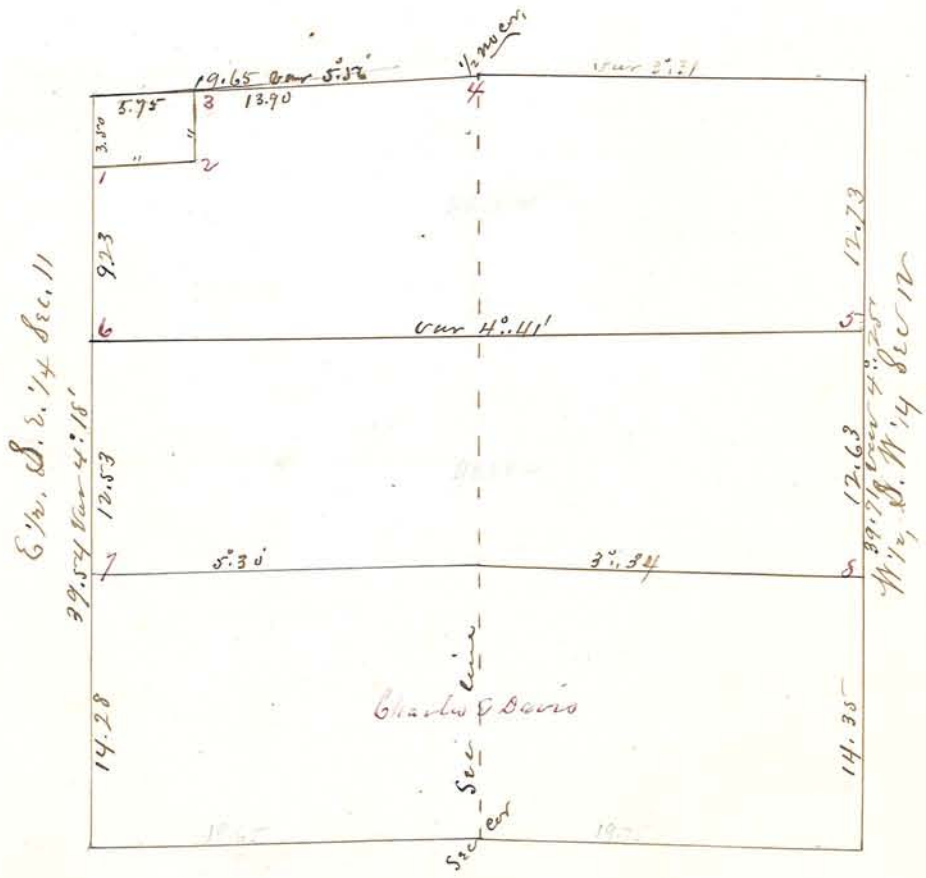

Corners

1. Stone Br. Oak 18 N38½ W57½
2 " Stone "+" North 35
3 " Br. Oak 8 S40½ W34½
4 " W. Oak (Stp) 36 N66 W 60 Original
Do " 40 N36 E 100 "
5 " W. Oak 27 S63 W41½
Ash 6 N45 W26
6 " Stone "+" South 50
Sugar 3 N13 E 23

7 & 8 See page 187 Corners 2 & 1

Plat of Survey in the East half of the South West Quarter of Section Nine (9) in Town Twenty four (24) North, Range Four (4) West made at the Instance of Jno W. Souders husband of Almira Souders owner, J. W. Souders & Ridgeway Chainmen, Dec. 26. 1877-

P. C. Dawson C. S.

See page 296

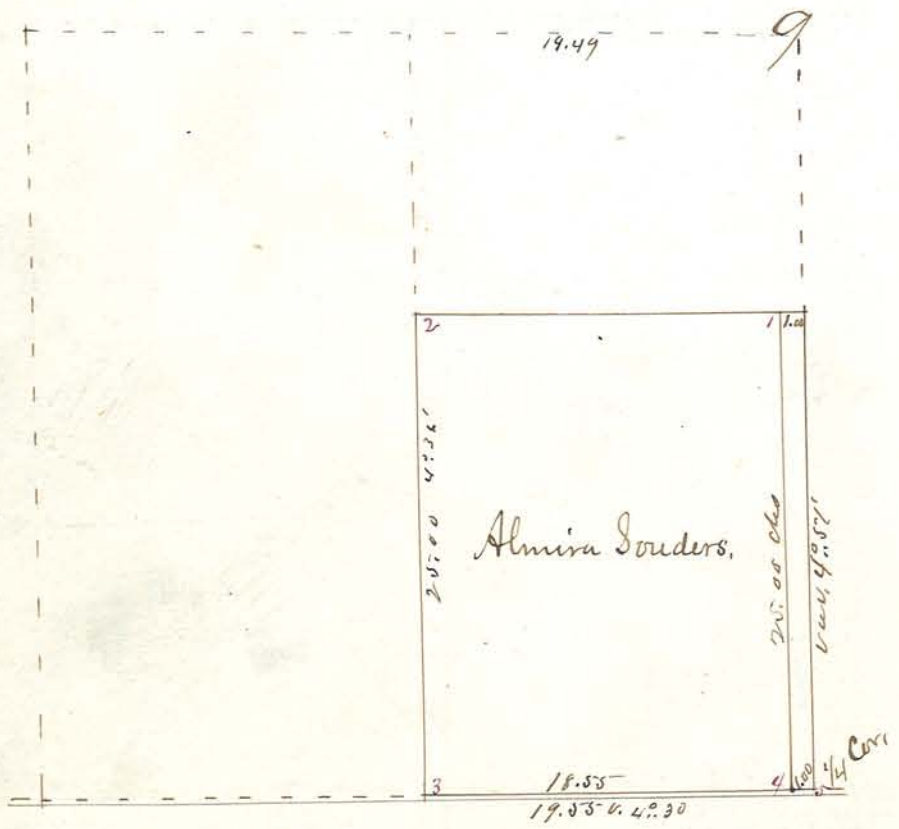

Corners.

1.. Stone. Sassafras. 4 N 13½ E 13¾

2 " " B. Oak 30 N 53¾ W 13

3 " B. Walnut 20 N 7½ W 19½

4 " Elm 40 N 86½ E 128½

5 Elm 40 N 75 E 30 Original

Plat of Survey for Robert Deardoff in the South East Quarter of Section Ten (10), the South West Quarter of Section Eleven (11), the North West Quarter of Section Fourteen (14), & the North East Quarter of Section Fifteen (15), Township Twenty two (22) North, Range Five (5) West.

Robert Deardoff, John G. Miller, & John D. Deardoff Chain & flag bearers.

Jan. 9 & 10 — 1878

P. C. Vautier C. S.

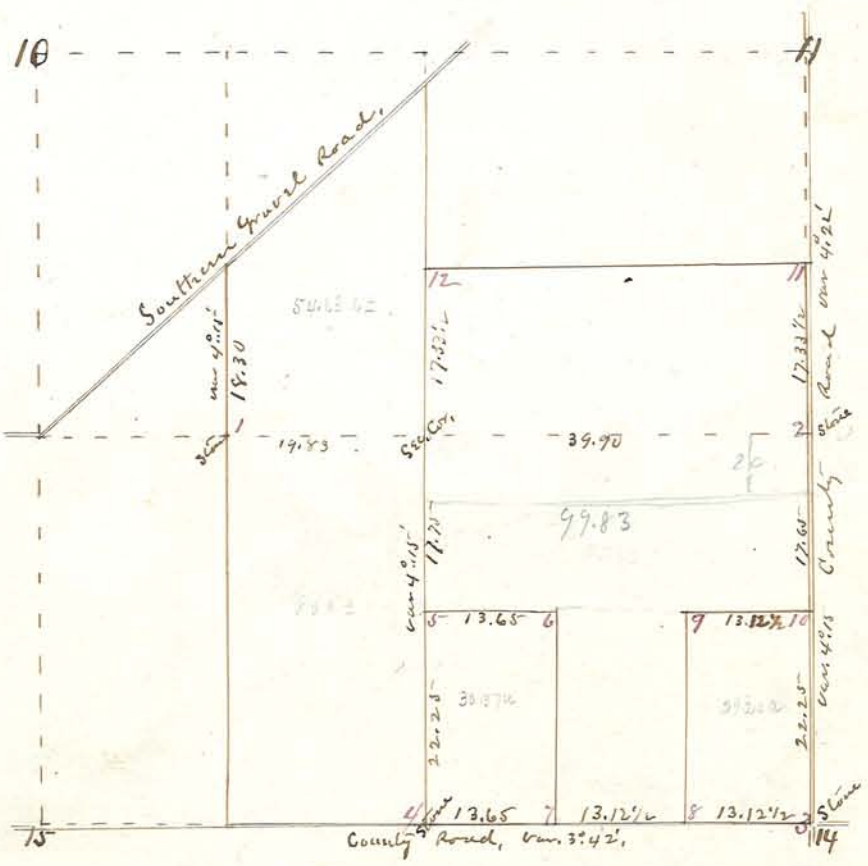

Corners.

1. 2. 3. 4. Stones found located

5 Stone. Apple 3 N 76¼ E 2.15 No mark

6 " Large Rock "W." S 41½ E 57

7 " Br. Oak 36 N 43½ W 88

8 " Br. Oak 12 N 1 E 75¾

9 " Pin Oak 24 S 20½ E 39½

10 " Br. Oak 40 S 57¼ W 52⅓

11 " Stone "W" West 23½

12 " Stone "W" South 30⅓

Plat of Survey in the South East Quarter of Section Twenty three (23) Township Twenty three (23) North, Range 4 West for James L. Vanclaire, Charles Sherer & John Funk Chainmen.

Feb. 5. 1878 P. C. Vawter C. S.

Corners.

1 Hickory 7 S 18¼ E 48¼ former survey

2 W. Oak 14 S 61¼ W 96½ " "

3 Cherry 4 N 63¾ E 53 } No mark
Apple 12 N 42¼ W 111 }

4 B. Oak 14 N 33¼ E 318

5 B. Oak (stump) N 36 E 167 "Original"
Apple 5 N 18½ E 72 No Mark

22.50
4
88
2
40

Plat of Survey in the South East Quarter, and the East half of the South West Quarter of Section Four (4) Township Twenty two (22) North, Range Three (3) West made at the Instance of John S. Williams. I found Corner Stones located for the S½ mile Corner & the Corner Equidistant from the Center & W½ mile Corner, and from these relocated the Center, & from these made Measurements for the location of the Several Tracts, The small Tracts on the gravel road I could not satisfactorily locate from the Deeds & therefore measured the lands as held in possession.

Everett B. Vawter & Wm. Fowler Chainmen, S. D. Strother & Dr. Strother present & assisting.

Feb. 19 & 26 – 1878 P. C. Vawter C. S.

Mch. 9-1894 – Made subdivision of the Lands marked "Mill property" for Cunningham Rosenberger & others – Parties present & consenting – J. L. Kahl & B. J. Reagan Chainmen – the lines between Cunningham & Rosenberger were run parallel to the Section lines – The line from Cor. 2 to Cor. 1 bears 55 minutes East as compared with the E. line Section or N 2°-55 E var 2° – P. C. Vawter Deptg C. S.

July 6-1905 – Measured off 60 acres on the East side of Kahl Land – By agreement of parties the line from corner 1 to corner 2 was reversed & made North & South instead of bearing noted on Plat. The S. W. Corner of the 60 acre tract marked A is 8.14½ Chs. West & 2.50 North of the S. E. Corner of the W½ of the S. E. ¼ of Sec 4 The Distance from A to B is 13.67 Chains – At A stone set at fence line North of Road – P. C. Vawter Dep. C. S.

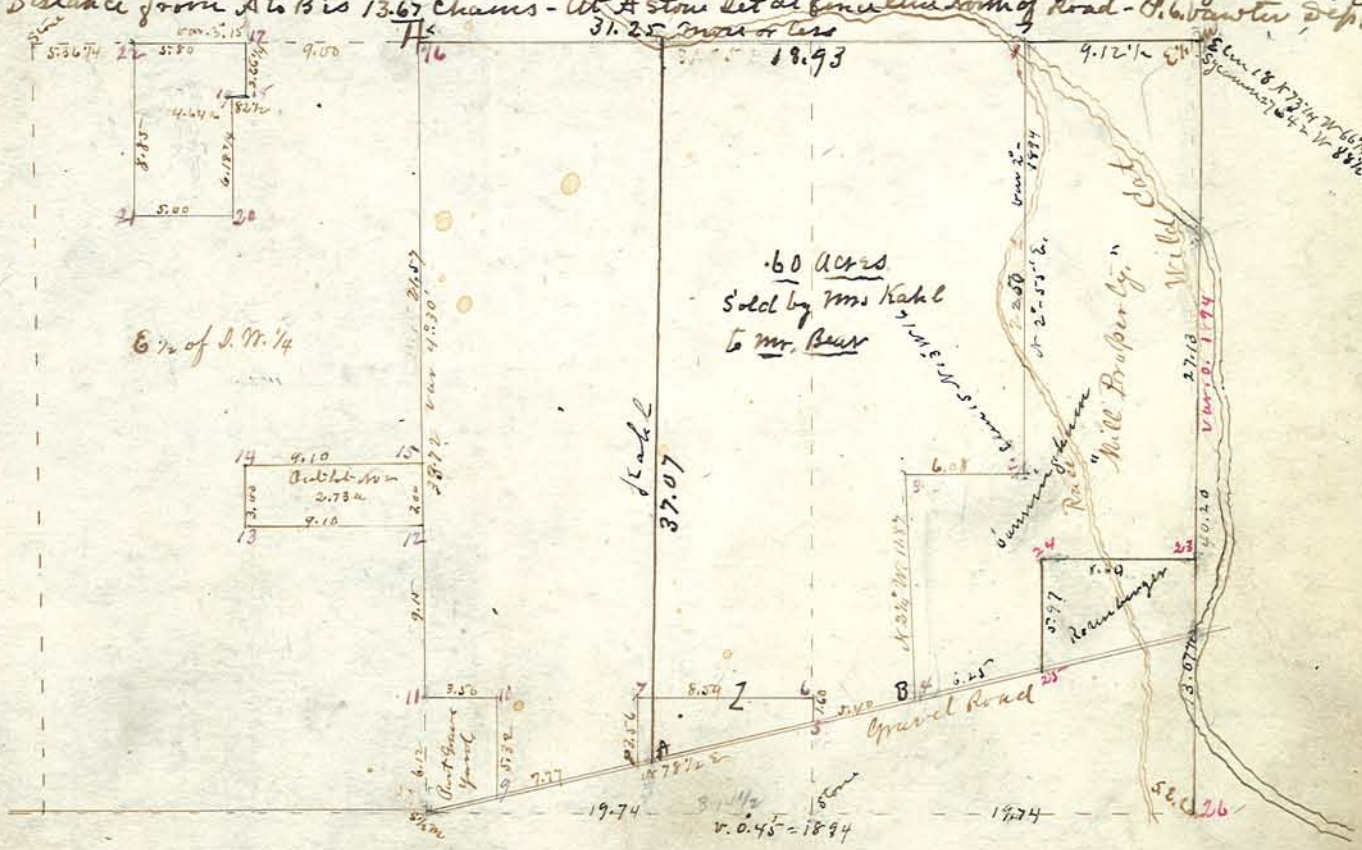

Corners

1 In Creek not located

2. 3. 4. Corners by former Survey

5 Sugar 6 N 5½ W 44 No Mark

6. 7. 9. 13. 14. 15. 17 & 21 No Trees but sufficiently witnessed by Adjacent Corners.

8. W. Oak 14 S 75 E 128

10. Cherry 4 S 25½ E 20

11. Hackberry 18 N ¼ W 5 49
W. Oak 18 S 37½ E 255½

12. Willow 9 S 49½ W 38

16. Sycamore 24 N 42 W 357

18. Elm 10 S 75 W 22

19. Elm 4 North 7

20. Br. Oak 3 N 23½ W 7

22. Red Bud 6 N 51½ W 131

23. Sycamore 45 S 32½ W 125

24. N. W. Cor. Mill – S 43 E 107¼

25. No. Witness

26. Sec. corner. Cottonwood 4 N 70 E 57¼

Plat of Survey in the East half of the South East Quarter of Section Twenty Seven (27) Township Twenty two (22) North, Range Six (6) West, being a tract of Twenty five Acres sold by Geo. W. Odell to Thomas Marks off of the South End of the East 9/16 of said half Quarter, Michael Finnegan & Thomas Snyder Chainmen Geo. W. Odell Flagmen. Thomas Marks marker.

Feb. 21 – 1878

P. C. Vawter C. S.

Measured the tract 1, 2, 4 & 5 for M. Lester as indicated below
James Stingle and A. S. Arnold chainmen March 1st 1920
E. C. Winter Co Sur.
A. S. Arnold Dep.



Corners.

1 Stone – W. Oak 30 S 79 E 24
Hickory 12 S 87¾ W 53½

2 " W. Oak 14 N 25 E 13¼
Hickory 5 S 53¼ W 2⅓

3 " W. Walnut 15 N 49¼ W 31
Elm 6 S 19¼ E 2½

Corners 1. 2. & 4 stones found
5 measured from center of grad road.

Plat of Survey of Forty Acres off of the South End of the West half of the North West Quarter of Section Twenty Six (26) Township Twenty three (23) North Range Four (4) West, sold by Thomas Coleman to A. Keirchoff. Parties present & Consenting - N. J. Westlake & A. Keirchoff. Chainmen.

March 5., 1878., P. C. Vawter C. S.



Corners.

1 Stone Hickory 12 N 59½ E 94¼

2 " Stone South 1985

3 & 4 " Set in former Surveys

5 " Elm 3 S 2½ W 52¼ Additional Witness

Plat of Survey in partition in the Case of Nancy Mather et al vs. Charles F Mather et al, in the West half of the South West Quarter of Section Thirty five (35) Township Twenty four (24) North Range Six (6) West; part of the North fractions of the North West fractional Quarter of Section Two (2) Township Twenty three (23) North, Range Six (6) West, and the South East Quarter of said Section Two (2) Except seven Acres as shown on Plat. Corners not set in said S.E. 1/4 Except on North line. Elijah Ford & Jas Crawford Chainmen. C. F. Mather Flagman.

Mch. 12 & 13-1878. R. C. Newton C.S.

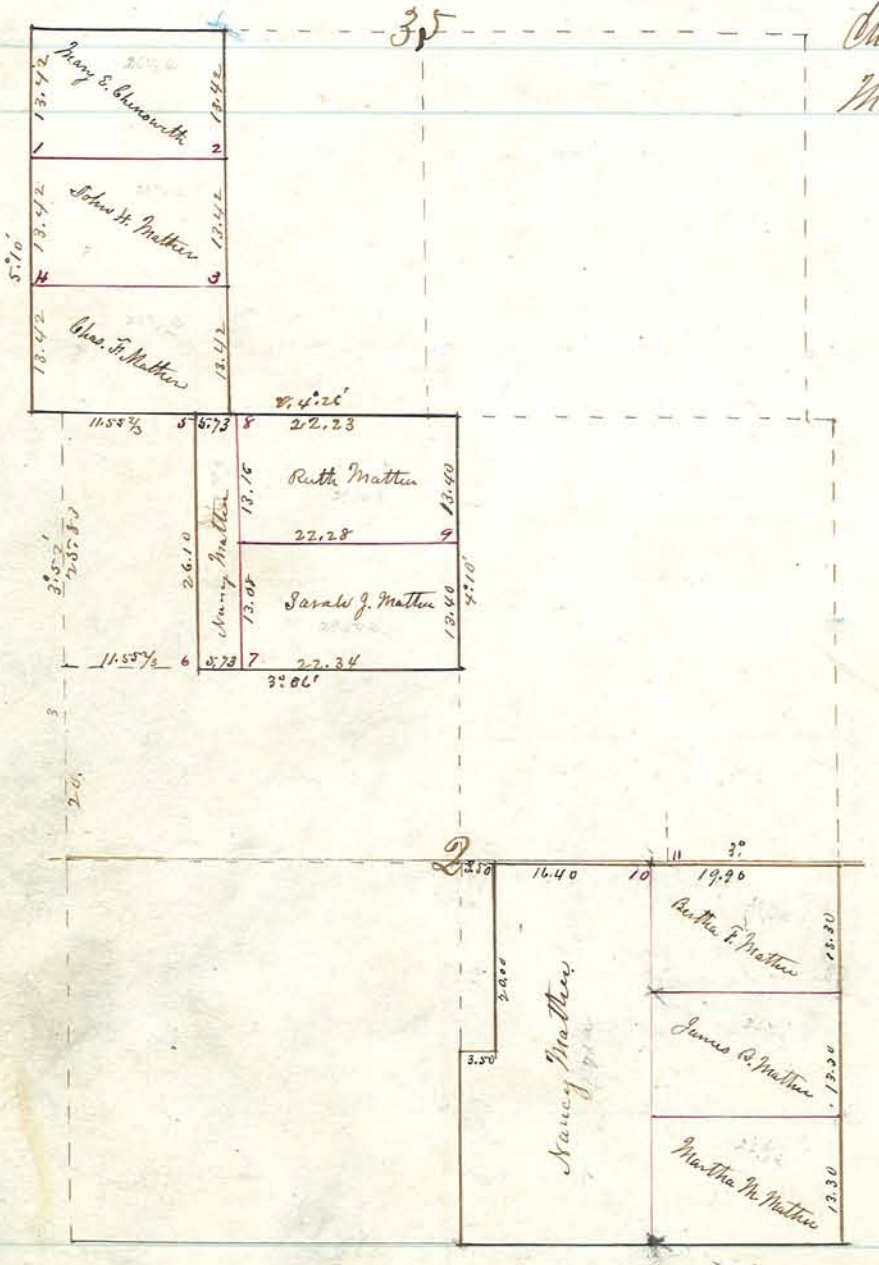

Corners

1	Stone,	Rocks "W"	N 79¼ W 170½	7	Stone	Hickory 8	N 1½ W 58
2	"	Cherry 8	S 28¾ W 29⅓	8	"	Stone Cor. W½ S.W¼ Sec 35-Mast 10	
3	"	B. Walnut 14	N 12 E 57	9	"	Cherry 9	S 86 W 18½
4	"	Cherry 8	N 10¼ E 23¼	10	"	R. Oaks 16	S 78⅔ W 210
5	"	B. Walnut 22	S 8¼ E 56½	11	"	East of Corner 10 200 S.S. for N.S. Monuments	
6	"	Hickory 24	N 44½ E 89¾	For Outside Corners see former Surveys.			

Plat of Survey made for the purpose of retracing & Marking the lines & relocating the Corners of the East half of the South East Quarter of Section Thirty two (32) Town Twenty three (23) North, Range Four (4) West. This 1/4 Sec. was Subdivided by Wm. J. Snoddy & recorded in Book A page 125 - In the present Survey I found said subdivision to have been very inaccurately, & improperly made, but as it had been done and accepted so long, & other minor subdivisions based thereon, I did not feel at liberty to discard said Subdivision Entirely, & make a new one, Except by consent of all parties thereto, or in Accordance with some judicial decision bearing thereon.

March 20 - 1878. P. C. Vawter C. S

Silvester Eddings } Chm.
Milton Eddings }

Corners

1 Stone found

2 Post

3 Lime Stone B. Jack (stump) N 49 W 25 Snoddy
W. Oak 36 N 44 3/4 E 98

4 " " W. Oak 30 N 84 1/2 E 128

Plat of Survey made at the Instance of Alvin H. Bear of the West half of the South West Quarter of Section Eleven (11) and a part of the South East fractional Quarter of Section Ten (10) Town Twenty two (22) North, Range Three (3) West, parties interested present & Consenting. Jesse Young & John Vance Chainmen.
Mch. 22-1878. P.C. Vawter C.S.

June 10-1879. The Stone at corner No 1. in grave yard having been removed, at the Instance of Dr. D.H. Crouse et al, I relocated said corner placing therein a Marble post 6x6 & 30 inches long Marked "10 + 11" also with Initials of property owners; said relocation was made from the Stump of one of the "original witnesses" & a new witness made as noted below. P.C. Vawter C.S.

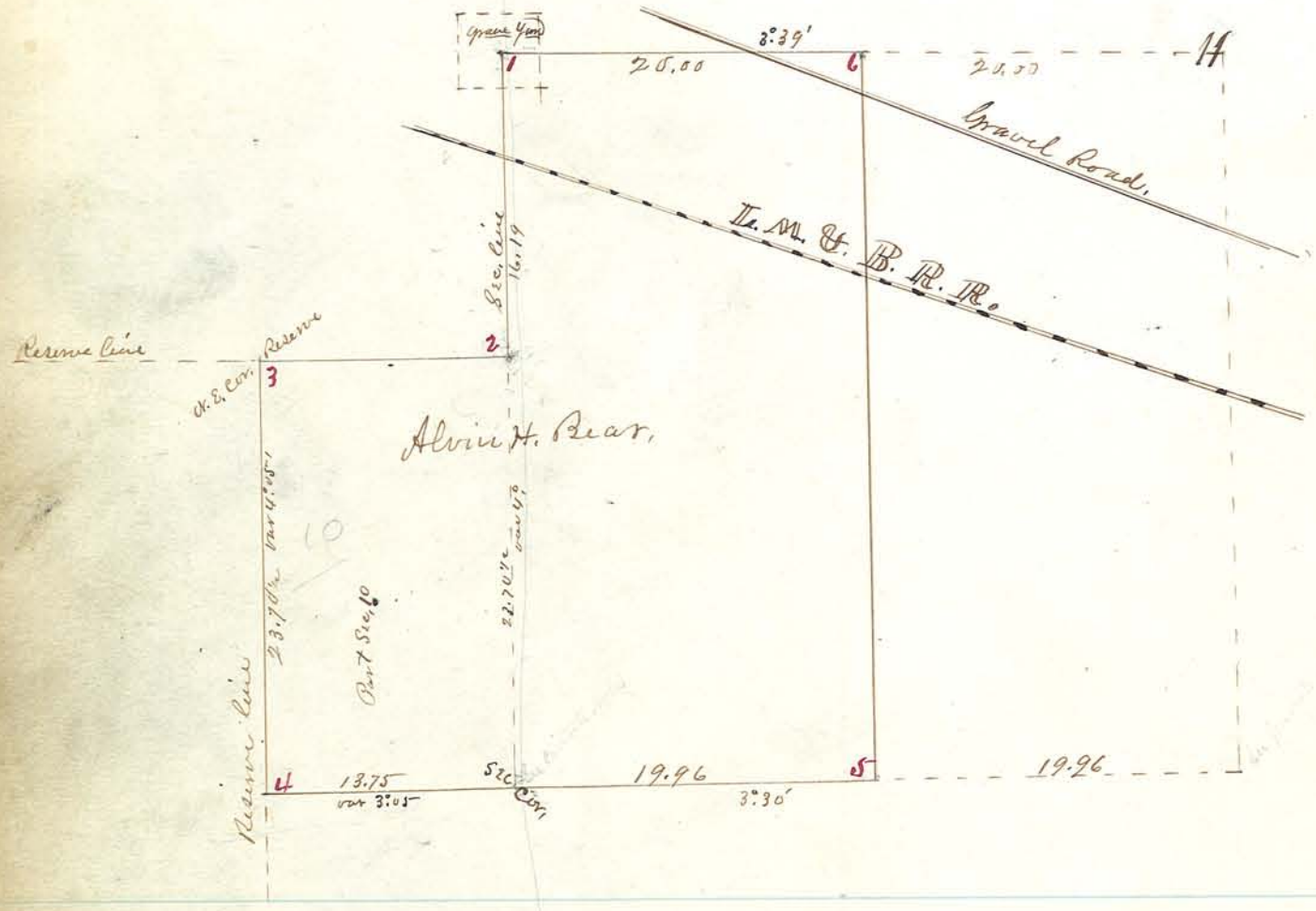

Corners.

1 & 3 Stones found located
Mulberry 20 S 42⅔ W. 42⅔ - June 10-1879

2. Stone - Hickory 18 N 37½ W 65½

4 " Lynn 24 S 8 W 18
Beech 15 S 71½ E 11¾

5 " Br. Oak 24 N 28¼ W 45½
Do 24 N 50½ E 43½

6 " W. Oak 18 N 78½ W 185¼
Do 40 S 14 W 134

"11" Corner by Snoddy
P. Oak 36 N 68 W 209½

Plat of Survey made for Dr. Moses Baker on the line dividing Sections Nine (9) & Sixteen (16) Town Twenty One (21) North, Range Three (3) West; also in the North West Quarter of said Section, being Blocks 27 & 28 in the Town of Stockwell, excepting the East 1/3 of Block 27 which belongs to Mr. Wells. J. E. Roberts & J. H. Baker Chin. F. E. LeFever flagman

Mch. 26, 1878

P. C. Vawter C.S.

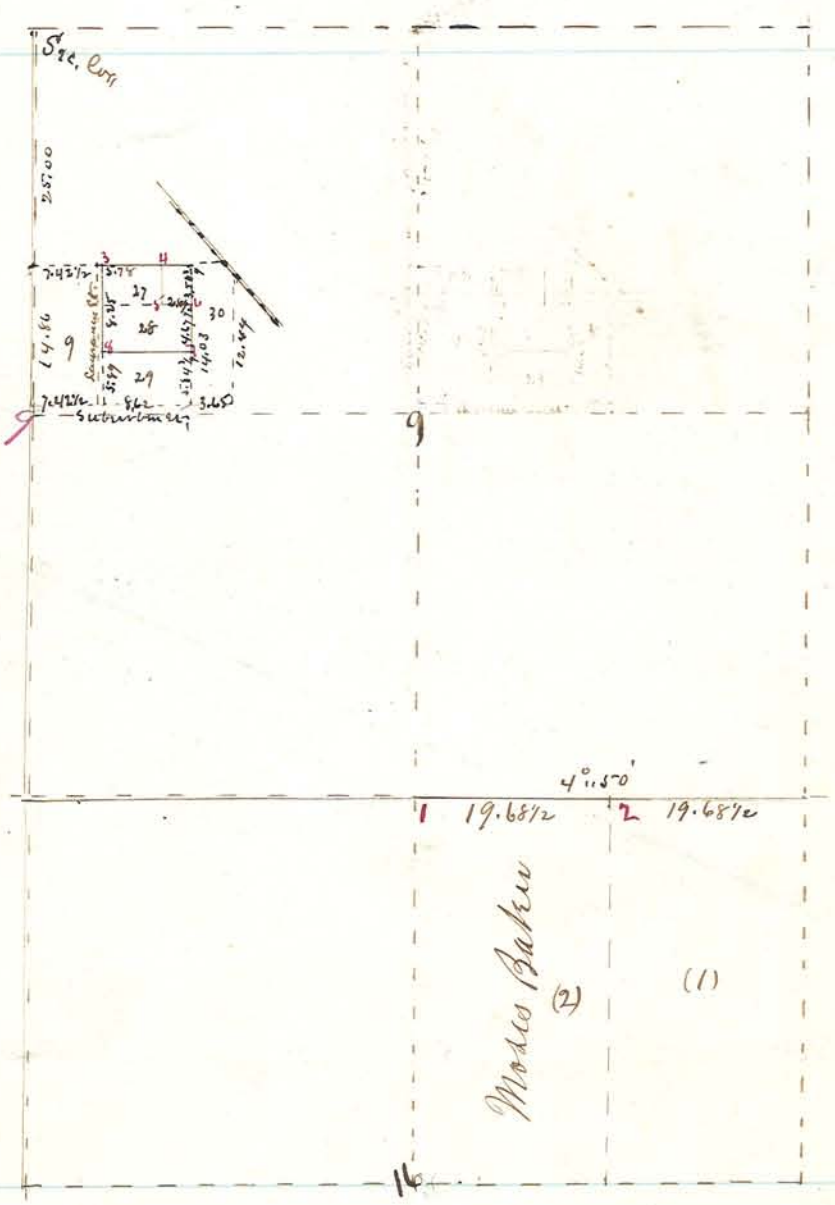

Corners

1 Stone. Stumps of "Originals" found Bl. Oak 10 S 45½ E 28¼

2 " Bl. Oak 40 S 21½ E 123½

3 " N.W. Cor. Block 27 Stockwell on South line of Academy St. 25 chs South & 7.42½ East of Sec. Cor.

4 " East of Corner 3, 578

5 " South " " 4, 352½

6 " East " " 5, 289

7 " South " " 6, 467½

8 " " " " 3, 825

9 " ½ mile Corner Silver Maple 7 S 86¾ W 55

Plat of Survey and Subdivision of the North West Quarter of Section Twenty Seven (27) Town Twenty One (21) North, Range Three (3) West, made for the parties whose names appear on the plat. M. W. Cooley & A. S. Parks Clim. Lewis C. Pierce Flagman.

April 1 & 2nd 1878

P. C. Vawter C. S.

April 4. 1898. I measured the tract and computed the acreage of the tract designated Marion W. Pierce North of the Toledo, St Louis & Kansas City Railway for Marion W. Pierce and Alfred Sears and found it to contain 4.40/100 acres

Alfred Sears } Chainmen
Andrew Nelson }

M. W. Miller Co. Surveyor
T. C. McKee Deputy

Corners.

1 & 3	Stones	found located
2	"	W. Oak 40 S½ W 647
4	"	Stone South on line 1367
5	"	Elm 15 N 10½ W 105
6	"	Cherry 3 N 4½ E 4¼
7	"	B. Jack 24 N 48¾ W 86
8	"	W. Oak 12 N 22½ E 80
9	"	W. Oak 32 N 70¼ E 185
10	"	W. Oak 40 S 19 E 463 Hickory 12 N ¾ E 478
11	"	B. Jack 15 N 52¾ E 87½
12	"	Rock "W" N 7 E 46½ B. Jack 14 S 63¾ W 56¾
13	"	W. Oak 36 S 82¼ E 104
14	"	W. Oak 30 N 74¼ E 13

31.35
4.40
26.95

Plat of Survey on the line between Sections Twenty one (21) & Twenty Eight (28) Town Twenty one (21) North, Range Three (3) West for John. Kesler, L.C. Pierce & —— Kesler Chainmen.

April 2d 1878

P.C. Dawley C.S.

May 10th 1882: At the Instance of E.W. Coe et. al. made Survey for the purpose of Establishing the Corner of Sections 20. 21. 28 & 29 - being Corner to ow plat. Joseph Barger, & Wm McIntyre present & Consenting. Wm Turner & John Corby Chainmen, Wm. Hoffman Flagmen. Done by Everett B. Dawley Deputy for

P.C. Dawley C.S.

Corners.

1 Stone W. Oak 16 N 86½ E 27 7/10

2 " B. Jack 15 S 21½ W 192

3 + 4 Same as 1 + 10 page 278

5 " Br. Oak 18 N 9¼ W 23 7/10
W. Oak 18 S 10 W 196

Plat of Survey made at the Instance of John Siersema in the East half of the West half of Section Twenty (20) Town Twenty two (22) North, Range Five (5) West. J. C. Whitehead present & Consenting. Also Jesse Philips. Jesse Philips & Tom White Chainmen. J. C. Whitehead Flagman.

April 9th 1878 P. C. Trowbridge C.S.



Corners.

1, 2, 3, 4, 5 found Stones located.

6 Stone W. Oak 8 N 82½ E 39¼
Rock "W" S 26 W 21

7 " Elm 40 N 48½ W 10

8 " Stone South 402

9 " Stone South 962

10 "

" "

Plat of Survey Made at the Instance of Caroline Martin et al, in the East half of the South East Quarter of Section Thirty five (35) Township Twenty two (22) North Range Five (5) West, and in the North West Quarter, & a part of the North half of the South West Quarter of Section One (1) in Township Twenty one (21) North, Range Five (5) West.

Charles A. Martin + Robert Taylor Chainmen. George Martin flagman.

July 3rd 1878

P. C. Martin C.S.

Sep 29-1879. At the Instance of Caroline Martin after due Notice to adjacent Land holders I Located Corners 5.6.7. 8.9.10 & 11. Wm Miller + Jacob Andrews Chainmen. Geo Martin flagman

P. C. Martin C.S.

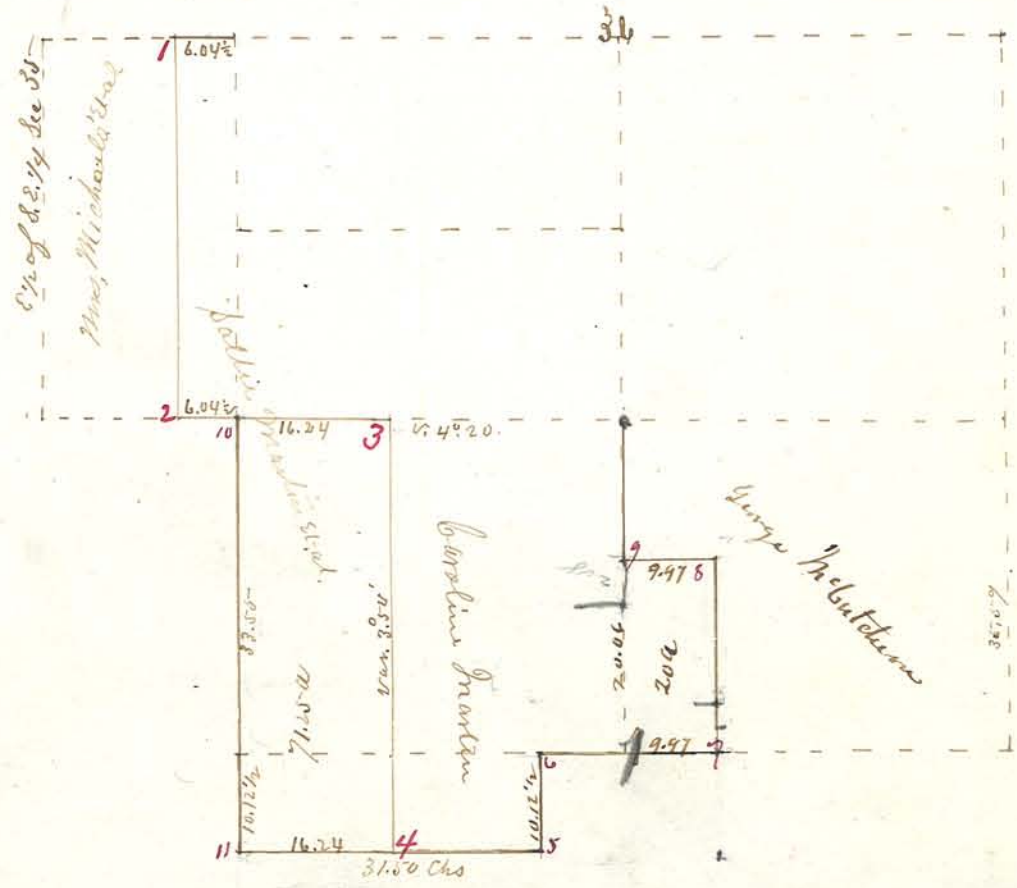

31.50
16.24
15.26

Corners.

1 Stone in Hedge Row,
Stone ¼ Cor. East 6.04½

2 " Willow 6 North 4/6

3 " Locust-6 N 69 E 92

4 " No Witness Not being accurately aligned for South Line

5 Stone B. Walnut 20 S 68 W 241

6 " Rock N 87¾ E 183½

7 . Cherry 18 N 66 W 59½

8 " B. Oak 20 N 63½ E 24½

9 " Locust 15 N 53¾ E 186½

10 " Rock S 43 E 72 Original.

11 " W. Oak 14 N 71 E 34.

Plat of Survey made at the Instance of Isidor Metzger in the East half of the Longloi Reservation Town Twenty three (23) North Range Four (4) West, being a part of the Share set apart to Peter L. Longloi in the partition of the Estate of Peter Longloi deceased, See Final Record Common Pleas Court No. 17: page 300 F. M. Longloi present & Consenting.

August 2nd 1878

P. C. Vawter C. S.

Corners

1 Stone Hickory 18 S 12 W 271

2 Iron Rod Iron Rod East 100

2 located Jan 8, 1909
with an iron pin { iron pin 15' E. on line
iron pin 15 S

Plat of Survey made at the Instance of G. W. Hardwick in Section Twenty Seven (27) Town Twenty two (22) North, Range Three (3) West for the purpose of Marking the line between the South East & South West Quarters of said Section, Paul Yundt present & consenting.
Alfred Reper & Hardin Edwards Chainmen - G. W. Hardwick Flagmen.

Aug. 7. 1878. P. C. Vautier C. S.



Corner.

1 Stone found,
Sugar Stump S14E 34 "Original"
B. Walnut 16 N 85 W 13½ New,

Plat of Survey in the North West Corner of the West half of Longlois Reserve Town Twenty three (23) North, Range Four (4) West, Philip Ostheimer owning adjacent land represented by his Son, Survey made for Jasper N. Dresser Wm. Vancamp & John Bane Chainmen, Frank Ostheimer Flagman

Aug. 12. 1878 S.P. Vawter C.S.

Corners 5 & 6. Located at the instance of Philip Ostheimer et-al. John Ebberly & Henry Kerchoff Chainmen. March 23rd 1885

Everett B. Vawter C.S.

Corners

1 Stone Marked "D"
N. W. Corner Brick School House
S40 & 64½

2 " found located

3 " Stone "W" East on line 150

4 " R. Oak 14 S 85½ W 75
Hickory 11 N 80 W 59½

5 " Blk Oak 5, N 6 E, 41½

6 " Hickory Stp. 20 N 48 E 13

Plat of Survey made at the Instance of Samuel Favorite in the North End of the Richardville Reservation Town. Twenty two South Range Three (3) East.

August 16..1878 P.C. Dawson C.S.

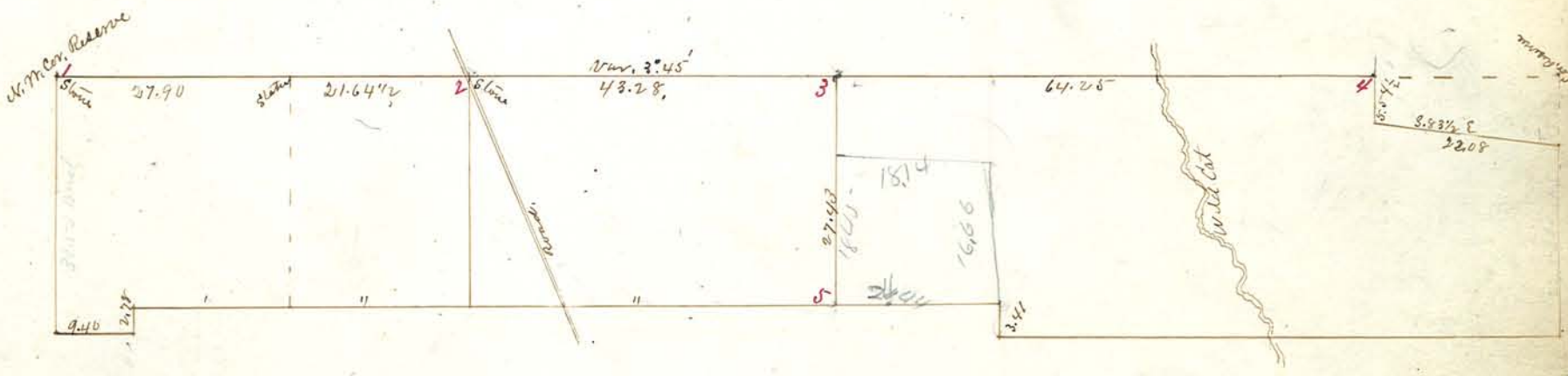

Corners.

1 Stone found,

2 " Locust 9 N 21½ E 50 1" Gas Pipe 13.4' E. ℄ Road

3 Stake Bony Locusts S 86 E 193

4 " found 4 Stumps of old witness
W. Oak 14 N 61¼ W 50

5 " W. Oak 16 Dist 168.

Plat of Survey in the East-half of the East-half of the South West Quarter And the West half of the West half of the South East Quarter of Section Eighteen (18) Town Twenty four (24) North, Range Four (4) West, setting off the one third interest of Frances Barnard widow of Riley Barnard deceased in the realty of said decedent.

Addison Henderson, Isaac B. Wiggins & P. C. Vanter Commissioners.

D. G. Leas & W. P. Lane Chainmen, Sept. 25. 1878

P. C. Vanter C.S.



Corners,

1 S½ m. Cor. set in former Survey,

2 Post W. Oak 36 S 5 W. 297

3 " Corner 2 South 10.00

4 " R. Oak 9 West 74¼

Plat of Survey made Nov. 5, 1878 at the Instance of John James et al in the East half of the South West Quarter of Section Thirty (30) Town Twenty three (23) North, Range Three (3) West; Also Nov. 7 - in the East half of the North West Quarter of Section Thirty One (31), Same Town & Range, and in the South East Quarter of the South East Quarter of Section Twenty five (25) Town Twenty three (23) North, Range four (4) West. Thomas McCormick, Thomas Haley & R. L. Foreman, Chainmen - Jno. James Flagman

P. C. Vanter C.S.

<u>Corners</u>

1	Stone	B. Walnut 18	N 9¾ W 142½
2	"	Rocks "W"	N 54 W 172
3	"	Stone Cor. No 2	North 1003
4	"	Stone Cor.	East 999.
5	"	B. Walnut 24	N 4½ W 117½
6	"	Lynn 16	S 5¾ E 66⅔
7	"	Stone "W"	West 30
8	"	Cedar 12	S 42½ E 165
9	"	Jack Oak 17	N 31 W 28
10	"	W. Oak 30	N 7 W 11½
11	"	Hickory 10	S 31½ E 5
12	"	B. Jack 14	N 6 W 70¾
13	"	[illegible]	[illegible]

Plat of Survey made for Franklin P. Miller in the West fractional Half of the North West fractional Quarter of Section Six (6) Town Twenty three (23) North, Range Four (4) West, being the Share allotted to Fowler W. Carter in partition, See Final Record of the Circuit Court No 32 page 409. W. S. McMinimy & Thomas J. Miller Chainmen, F.P. Miller Flagman

Nov. 20th. 1878

P. C. Carter C.S.

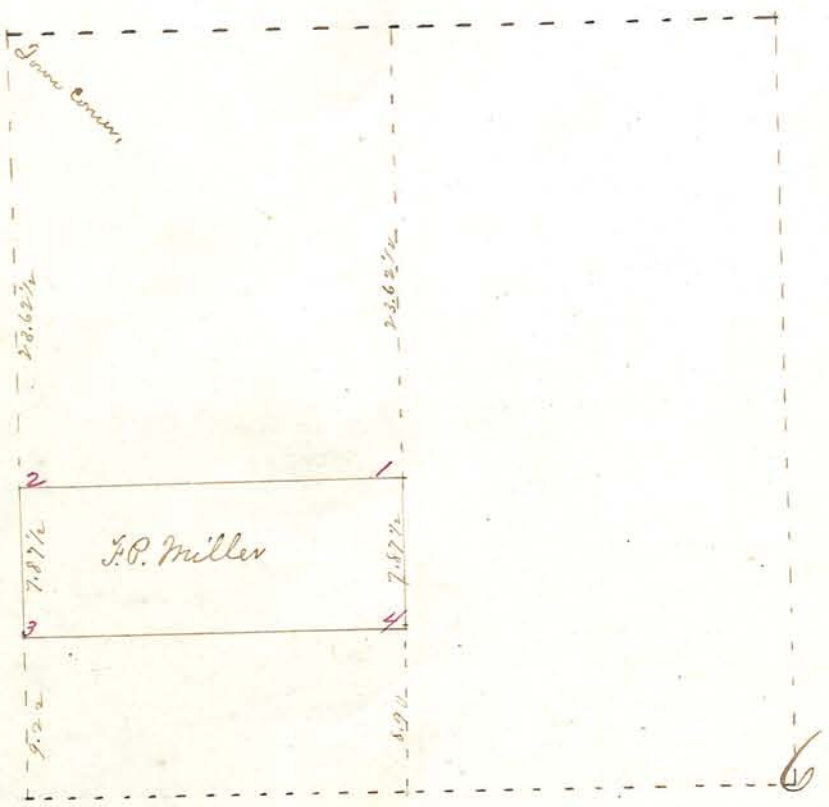

Corners

1. Stone — Hickory 2 S 8½ W 33½
2 " Hickory 12 S 64½ E 24 7/4
3 " Hickory 6 N 85½ E 50 3/4
4 " B. Walnut 4 N 7 E 70

Plat of Survey made at the Instance of Phineas Page in the S.E. fractional Quarter of Section Eight (8) in the S.W. fractional Quarter of Section Nine (9) in Township Twentytwo (22) North, Range Three (3) West

John W. Rohler & George Rohler Chainmen - Martin Rohler Flagman

Nov. 21 - 1878 -

P. C. Vawter C.S.

Oct 26 - 1893 - At the Instance of Randolph Goldsberry I run the line between himself & Margaret Goldsberry & located Corners 8 & 9

P. C. Vawter Dep. C.S.

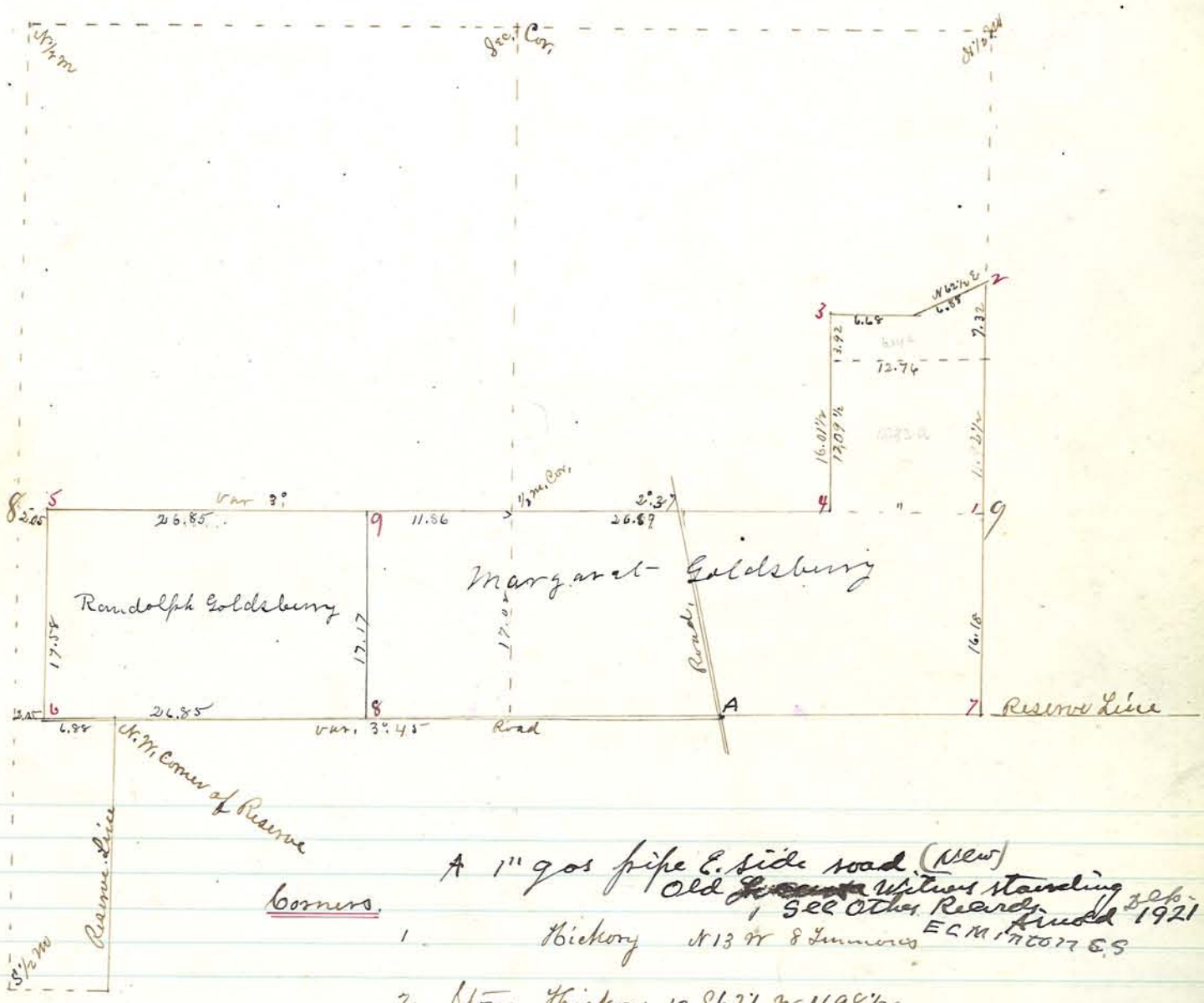

A 1" gas pipe E. side road (New)
Old ~~[illegible]~~ Witness standing
See Other Records
Dep. 1921
E C Minton C.S.

Corners.

1 Hickory N 13 W 8 Tunnels

2 Stone Hickory 12 S 62 1/2 W 498 1/2

3 " Sugar 15 N 36 1/4 W 39 1/4

4 " Sugar 18 N 15 E 32

5 " Cherry 11 S 24 E 50 1/2

6 " Rock "W" N 87 W 48 1/3

7 Post Rock W N 86 E 119 1/2

8 Stone - Stone "W" North 25

9 " No Witness

Plat of Survey made for Dr. Moses Baker in the North East Quarter of Section Sixteen (16) Township Twenty One (21) North, Range Three (3) West. This being the "School Section" the Lands were divided & the Tracts or Lots sold by number, but as I can find no Plat of Record showing how the division was made, I made the Survey as in other Sections. Charles Lind & Charles Carlstrand Chainmen. Dec. 3rd 1878

P. C. Trowbridge C.S

Nov. 12-1894 - After ten Days Notice to Parties in Interest I measured & set Corners for H. A. Stantz to a 40 acre Tract off of the North End of the West half of the South West Quarter of Section 16 Township 21 North Range 3 West, said half Quarter being School Lot Number 5 of said Section. Frank Colby & A. F. Yeaman Chainmen - P. C. Trowbridge Dep. C. S.

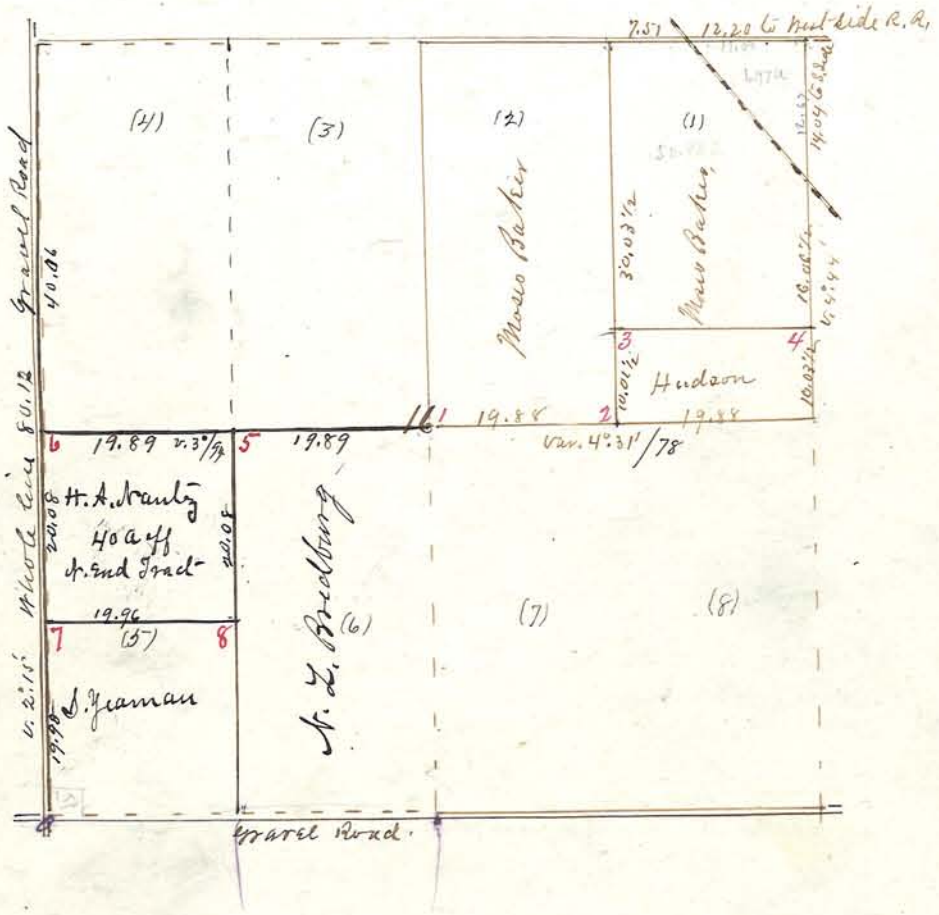

Corners.

1 Stone B. Oak 7 N 85¼ W 9⅓

2 " W. Oak 30 S 56½ W. 115

3 " B. Oak 10 S 23½ W 35

4 " W. Oak 27 S 29 W 154¾

v. Stone - Stone "+" West 12¼

6 - In Gr. Road - Stone "W" East 33
" "W" West 33

7. In Gr. Road Stone "W" East 35

8 Stone to Witness

Plat of Survey made for Dr. Moses Baker, in the South West Quarter of Section Twenty Eight (28) – School Section – Township Twenty two (22) North Range Three (3) West, being Lots Ten (10) Fourteen (14) & so much of Fifteen (15) as lies North East of the Gravel Road, In this Survey I was not able to find any of the Corners as made in the Subdivision of said Section into School Lots, & so was compelled to relocate them by proportional measurements, I found a Stone at the South West Corner of the Section & a Stump of "Original Witness" at the South East Corner, & approximated the East & West half Mile Corners by tracing & measurement, Peters & Weir, owning lands on the East present & consenting for whom I also set Corner No 5, Horlacher present when the East & West Centre line & corner No 1 was established, Charles Lind & Charles Carlstrand Chm, Dec. 11-1878. P. C. Vawter C.S.

Oct. 20. 1905 – Made Survey at the Instance of L. F. Johnson for the purpose of establishing the North East Corner & the East Line of School Lot Number 8 –

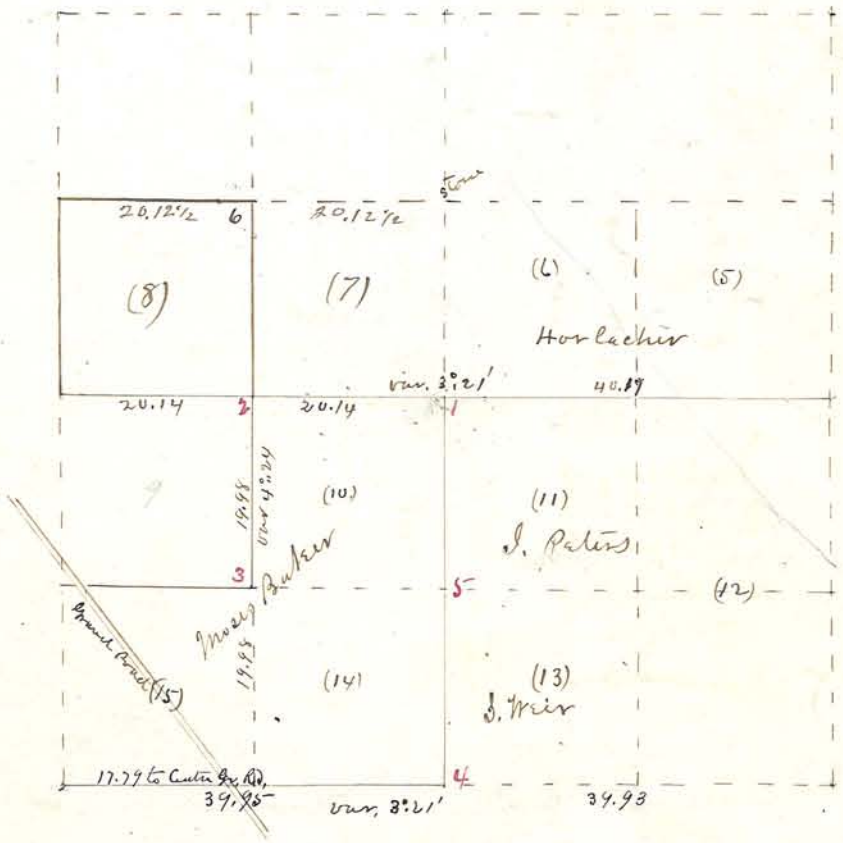

Corners.

1 Stone. Cherry 15 S 62¼ W 76

2 " Cherry 12 S 77¼ E 151½

3 " Cherry 10 N 3 W 39

4 " No Tree or Stone available for Witness. Post North 38¼

5 " J. Oak 18 S 39 W 38

6 " J. Oak 15 S 22½ E 15½ – Oct. 20 – 1905

Plat of Survey for Mrs. Lutz of a Three Acre Tract by her Sold to Prof. John Hussy in the East half of the North East Quarter of Section Nineteen (19) Town Twenty three (23) North, Range Four (4) West.

Dec. 19 - 1878 P.B. Lawton C.S.

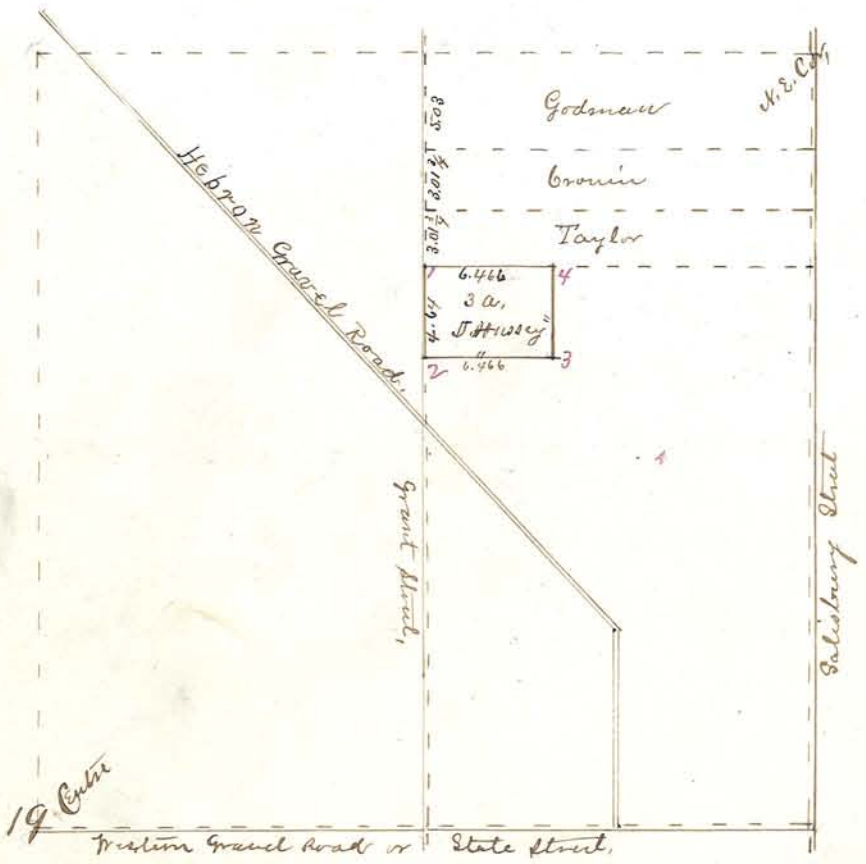

Corners.

1 W. Oak 36 S 54½ W 88.

2 Cherry 11 N 79¾ W 124

3 W. Oak 24 N 42 W 61

4 No Witness

Plat of Survey in the West half & the West half of the East half of the South West Quarter of Section Thirteen (13) Town Twenty three (23) North, Range Five (5) West, made for the purpose of locating the line between the lands of Margaret Kelso & Virginia Shutz, & at their instance,"

H. A. Insley & Chas. Harvey Chainmen

Jan 15th 1879 P. C. Vawter C.S.

Mch 29th 1881. Set Corners 3 & 4 & Marked north line of middle Road for Lewis Kiblinger, Joseph Mitchell & James C. McCormick Chainmen. x Feb. 20, 1882. Made Survey of West of 3.07 acres, Sold by Ann Young & Husband to Lewis Kiblinger. P. C. Vawter C.S.

13.27
6 63 2
19.9 0 1/2

Corners.

1 Post B. Walnut 9 N 33¾ E 20¼

2 " Br. Oak 33 N 33 E 25

3 Stone Br. Oak 30 S 43¼ W 65 } This Corner is in the Road
Do 10 N 66 E 55¼ } + not as shown on Plat

4 Post W. Oak 20 N 53¾ E 22½
Hickory 6 S 41¾ E 20½

5 W. Oak 12 N. 79. E 47

6 No Witness

Plat of Survey and partition made at the Instance of James O. Shaw Et al, in Section Four (4) of Burnett's Reserve, and Sections Twenty three (23) and Twenty six (26), in Township Twenty four (24) North, Range Four (4) West. For Survey of the 52.53 Acre Tract See Record 'B' page 4, and for 4 Acre Tract see page 50 of this Record. For Finnetty Shaw tract see page 203.

John Shaw & John Hayes Chainmen

March 5., 1879

P. C. Vawter C. S.

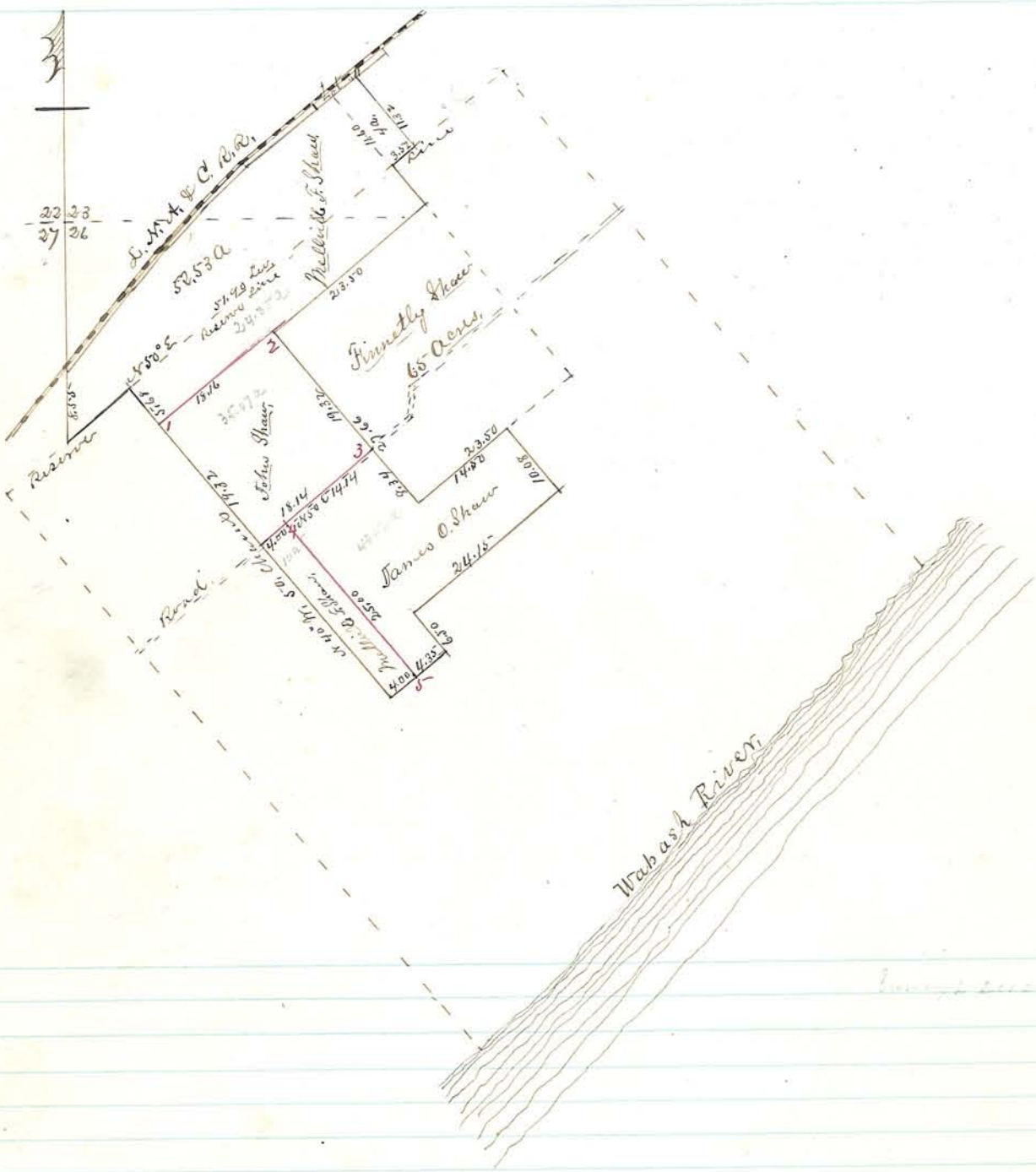

Corners,

1 post Elm 15 N 27 W 66¾

2 " No Tree or Stone for witness

3 " R. Oak 8 Corner
B. Oak 36 S 28½ W 84

4 " B. Walnut 4 S 53¾ E 12

5 " Sassafras 6 N 39 W 26. For Other Corners see former Surveys.

Plat of Survey made at the Instance of John Spitzmagle in the West half of the South West Quarter of Section Twenty three (23) Town Twenty three (23) North Range Three (3) West. Erastus Robeson present & Consenting; A.J. Powell present on the middle line of Quarter, and Miss Banker owning on the North Corner line & represented by A.M. Banker, Erastus Robeson & George Spitzmagle Chainmen, A.M. Banker flagman.

March 18-1879

P.C. Banker C.S.

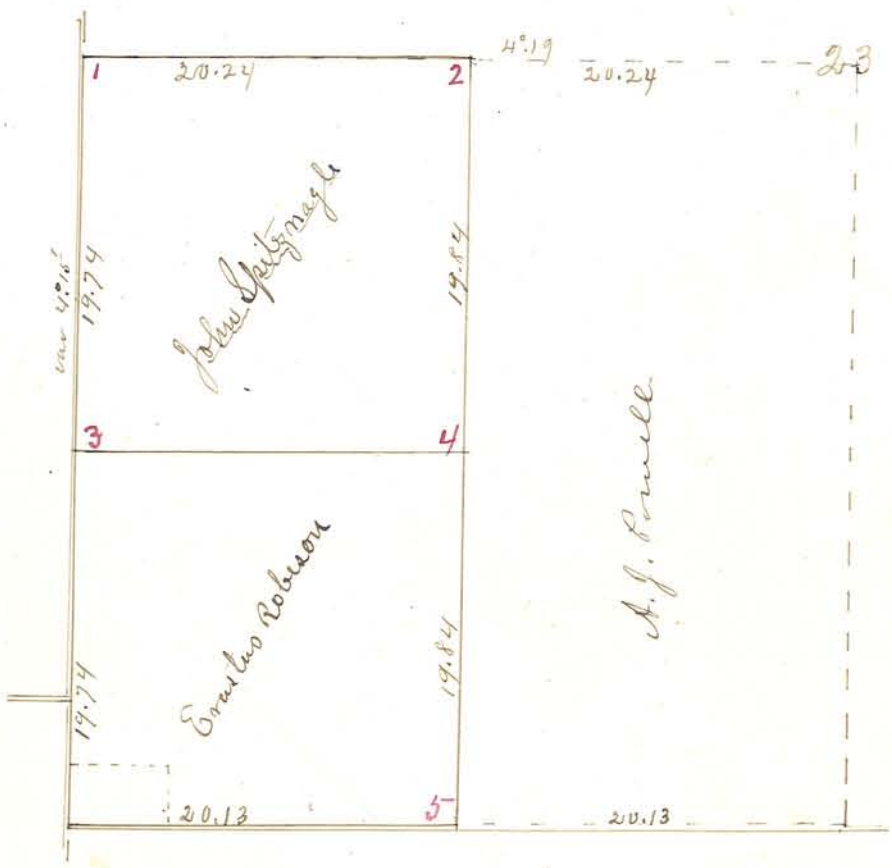

Corners,

1 Stone found located
Br. Oak 40 S 46 W 78/10 found marked

2 " W. Oak 24 S 18¼ W 41

3 " W. Oak 33 N 36½ W 14

4 Stake R. Oak 16 S 32¼ W. 87½

5 " W. Oak 20 S 5¾ E 56¼
Elm 16 N 15¾ W 14½

Plat of Survey made at the Instance of Rebecca Ridgeway et.al. after Notice to parties adjoining, in Section Nine (9) Town Twenty four (24) North Range Four (4) West. On page 268 will be found a plat of Survey made of a tract of land set apart in partition to Almira Sanders in the East-half of the South West Quarter of Section nine (9) the Tract so allotted being Twenty five (25) Chains North & South, but in the present Survey Mrs Ridgeway produced a deed of prior date conveying Thirty Acres off of the North End of said E½, S.W.¼, & said Tract running short the South line of said Thirty Acres is located South of the North line of the Survey referred to the difference being at the East-end 32½ Links & at the West-end 42½ Lks. — Frank M. Smith & John Garrison Chainmen. B.F. Clevenger Surv.

May 4-1882 I located Corners 17 + 18 and Marked the lines for C.H. Ankeny. P.C. Vawter C.S.

March 27+28-1879 P.C. Vawter C.S.

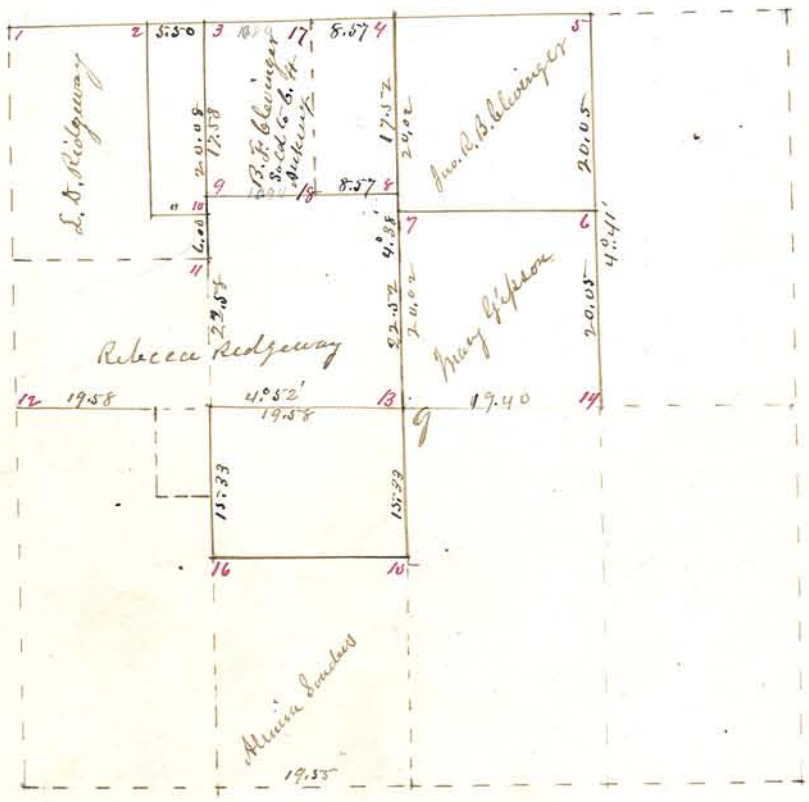

Corners,

1.3.5+14 found Stones located

2 Stone. B. Oak 18 S 29¼ W 49¼

4 " B. Walnut stump N 1 E 39 Orig.
B. Oak 15 N 54¾ W 74⅓
Elm 6 S 46 W 70

6 " Pin Oak 40 N 6 W 55

7 " B. Walnut 14 N 8½ E 43
Dd 10 S 44½ W 18¾

8 " W. Oak 27 N 61½ E 52¼

9 " Top of Broad flat Rock "W"
N 44½ E 19

10 " W. Oak 12 S 83 E 28

11. Stone W. Oak 12 S 71 E 39

12 " Rock "W" N 37¼ E 45
W. Oak 14 S 34¾ W 55

13 " W. Oak 8 N 37¼ W 12
Double B. Oak 22 East 3⅓

15 " Elm 18 N 17¼ E 74½

16 " Corner No. 2 page 268 North 42½

17 W. Oak 7 N 36½ E 45
Dd 30 S 2 E

18 Sugar 21 N 77 E 24¼
W. Oak Stump 40 S 70 W 14

Plat of Survey made at the Instance of G.C. Behne Attorney or Agent for Mrs. Miller, in the East half of the North West Quarter of Section Twenty two (22) Four Twenty two (22) North, Range Four (4) West.

Isaac Gushwa & Lee Frazer Chainmen -

April 2., 1879

P.C. Vawter C.S.



Corners,

1. 2. & 5 Stones found in Record "B" page 109

3 - Corner in Gravel Road
Stone "W" West 15 on side of Grade

4 Stone - Silver Poplar 10 N 6½ W 41½

Plat of Survey made at the Instance of W. K. Melvin Acting for his Mother and Sister, in the South part of the West half of the North East Quarter of Section Twelve (12) Town Twenty three (23) North, Range Six (6) West

M. V. Rowe & W. K. Melvin Chainmen Frank P. Rowe Flagman

April 3rd 1879

P. C. Vawter C. S.



Corners.

1 & 2 See Corners 2 & 3 Book "B" page 117

3 Post, W. Oak 24 N 32¾ W 38

4 " Top of Rock N 25 E 20 No Mark

5 " Top of Rock S 23 E 17 " "

6 " Top of flat Rock S 72¾ E 65⅓ " "

7 Stone Br. Oak 24 S 62 E 34 Cedar

7 in Edge of Marsh
W. Oak 20 S 17½ W 181 "
Do 24 S 71 W 175 "

Plat of Survey made at the Instance of Dr. Joseph Spaulding after due & legal Notice to Almira Stockton & her husband Wm. S. Stockton, on a triangular Tract of ground in the Town of Chauncey known as "Reserve Square", being in the North East Corner of the South East Quarter of Sec. 19 - T 23 R 4. - the purpose of said Survey being to determine a line "parallel with and 184 feet from the the Center line of Main Street - or an extension thereof - as laid out platted & recorded in the Town of Kingston". By said Survey it was ascertained that the Brick building of Mrs. Stockton Extended west of the line sought & located Two & 3/8 inches - W. H. Stevenspring & Nic. Marsteller Chain.

April 12th 1879 P. C. Vawter C.S.

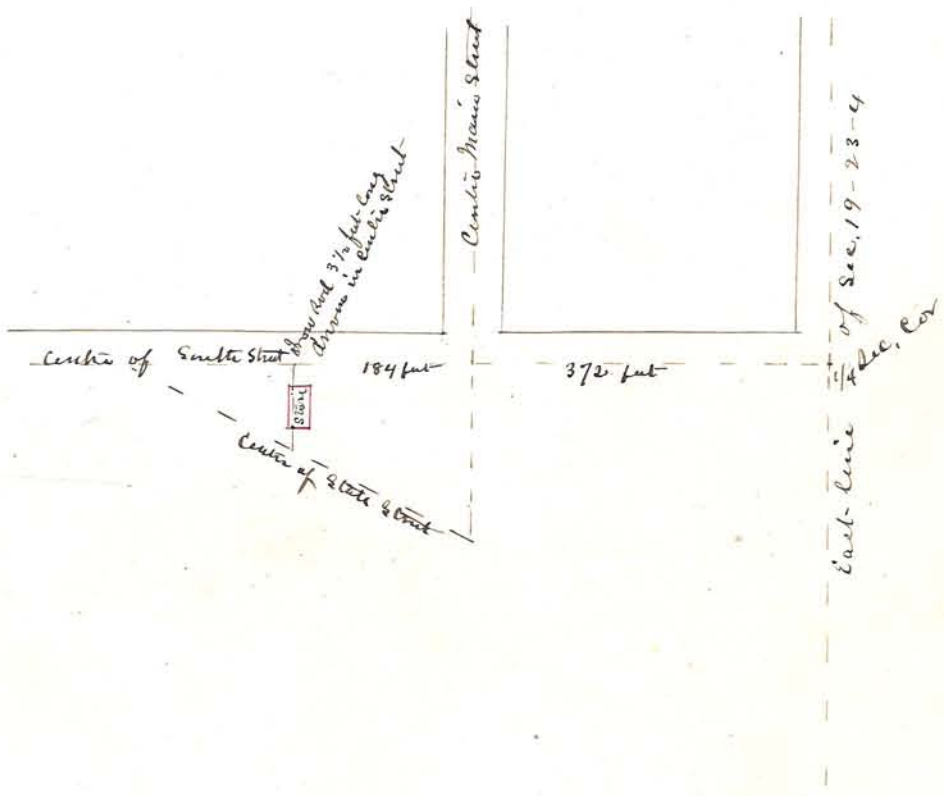

Plat of Survey made at the Instance of James Montgomery in the South half of Section Seventeen (17) Town Twentyone (21) North, Range Five (5) West. Parties in interest present & Consenting John Chapell & James Montgomery Chinen. A. Miller Flagman.
April 8 & 9 - 1879. P. C. Vinoter C.S.

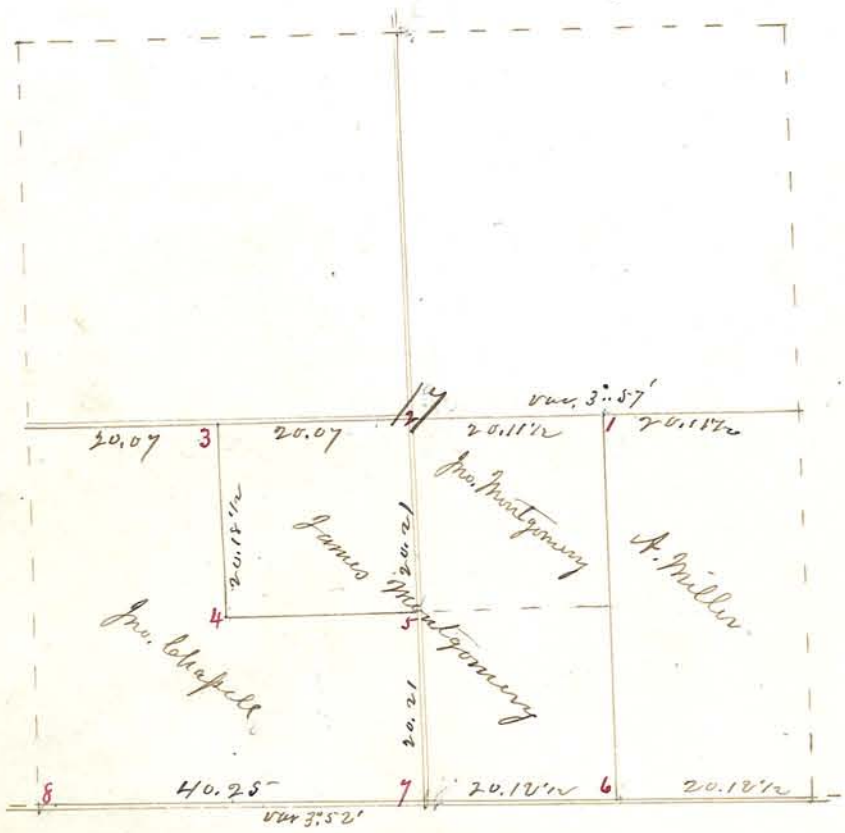

Corners

1. Stone - Stone "W" S 7¾ E 47¾
2 " Stone "W" East 35
3 " Stone "W" South 26¼
4 " Rock "W" N 1¼ W 236½
5 " Rock "W" N 5½ W 202½
6 " M. Cherry 5 N 19 E 75¾
7 " Stone "W" South 30⅓
8 " Stone "W" North 36