Plat of the North 1/2 of the East fraction of S.W. 1/4 of Sec. 6. Also N.W. 1/4 of N.E. 1/4 of Sec. 7. all in T 22 N. R. 4. W.

March 1852 Surveyed by E. Simmons C.S.

(Davids)

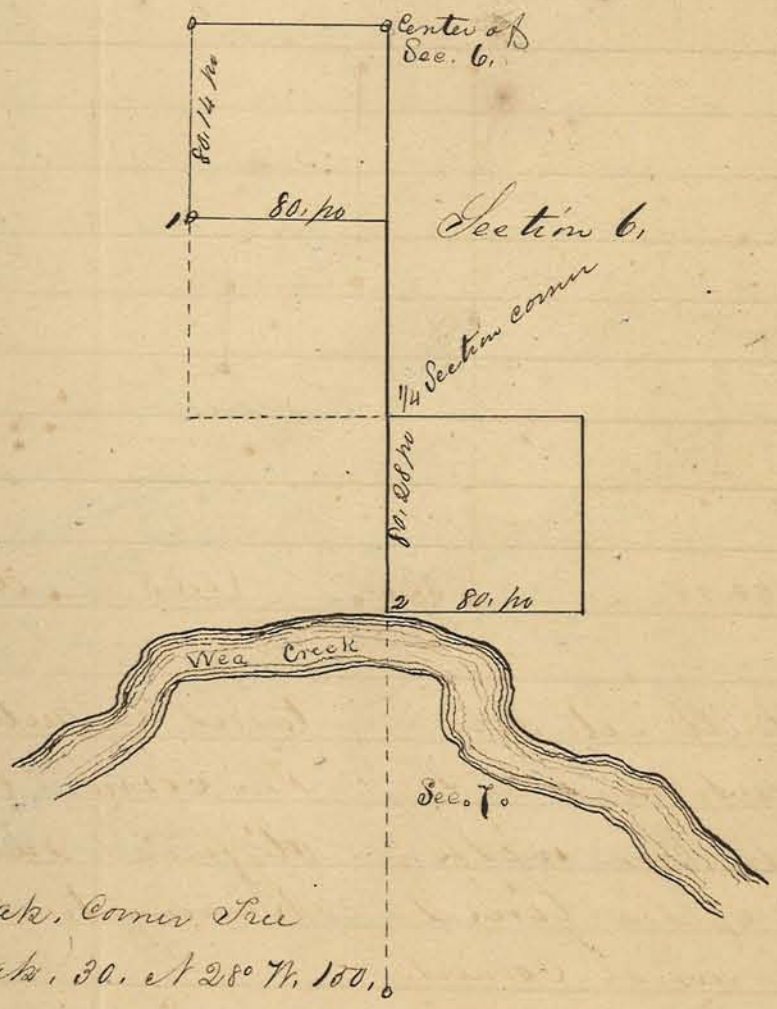

1, White Oak, Corner Tree
2, Burr Oak, 30. N 28° W. 100.

A true Copy of original plat found among papers of E. Simmons

Plat of Mill seat for Francis Green
NE¼ Sec 25: T22 N: R3 W.
South Fork of Wild Cat

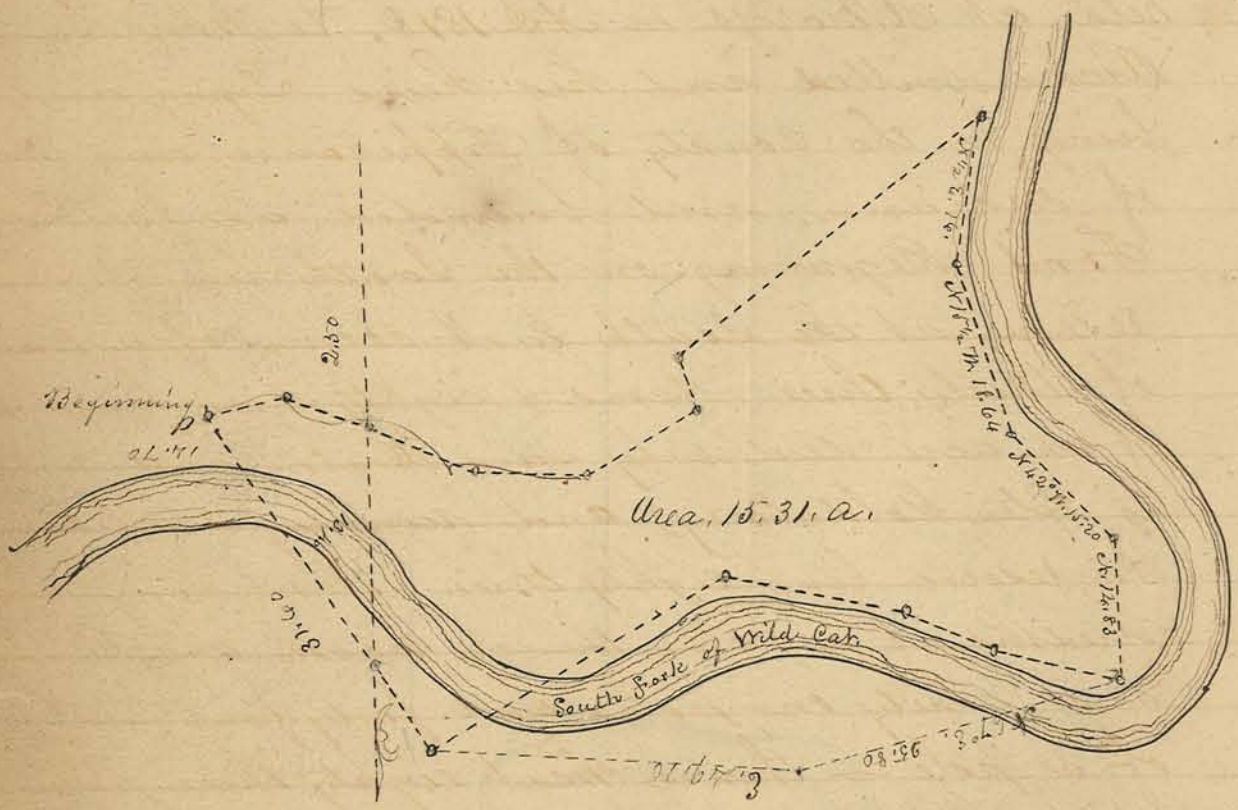

A true Copy of original plat
by E. Simmons

"A Description of a tract of land deeded by Wm. Heaton to John Robinson."

"A part or portion of a certain tract of five Sections of land reserved at a treaty held at St. Marys in A.D. 1818. to John B. Richardville* and his heirs. Lying and being in the county of Tippecanoe, and State of Indiana, and bounded as follows, To wit, Beginning on the South line of said reserve at the South East corner of a tract of thirty three Acres & eighty seven hundredths of an acre deeded by said Heaton and wife to Peter Goldsberry, and running East with the reserve line eighty three poles & sixty hundredths of a pole, thence North one hundred and ninety one poles and forty four hundredths of a pole — thence West eighty three poles & sixty hundredths of a pole to Slabacks line, thence South one hundred and ninety one poles & forty four hundredths of a pole to the place of beginning, Containing one hundred acres. —

Deeded by William Heaton and wife to John Robinson.

Surveyed by me. — L. B. S."

A correct copy of field notes by L. B. Stockton.

(See page 206)

Plat of the S. W. fractional quarter of Section 26. in T 23 S. of Range 6 West. Surveyed and subdivided among the owners thereof August 35, 1852



1 Sugar 12. c. E.
2 Sugar 18. Corner
3 Maple 20. Corner
4 Wh. Walnut 5. N 57 1/2 W. 20
5 Honey Locust 6. Corner

A true Copy of original plat.

Plat of Church Lot and Grave yard embracing a part of the E. 1/2. and also part of the West 1/2 of the N. E. quarter. and part of the North fraction of the S. E. 1/4 of Section 27 in T. 23 N. of Range 5 West.

Surveyed for the Trustees

May 19. 1851

E Simmons C.S.

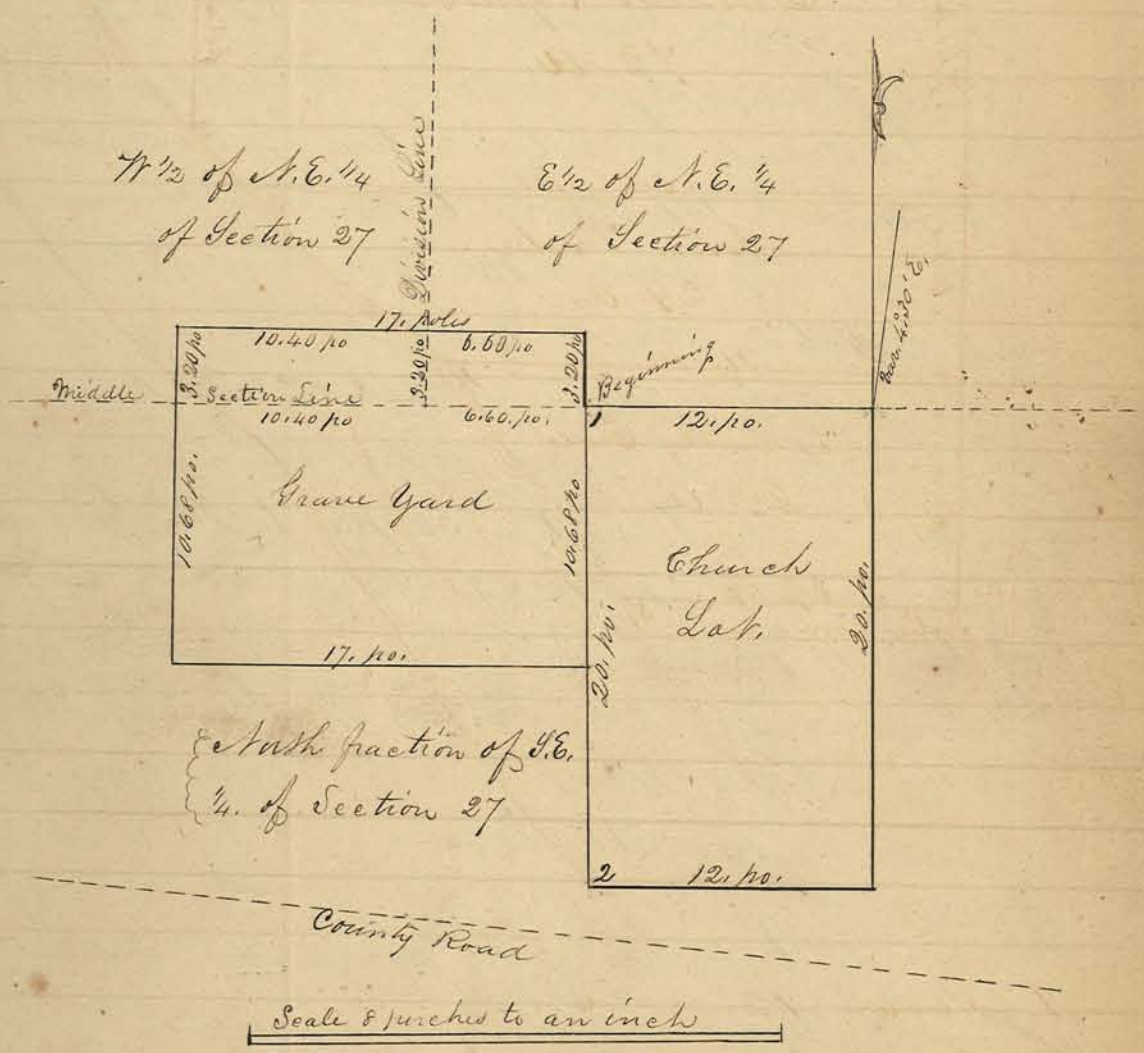

1. Hickory 8. S. 61° W. 12.
2. Blk. Jack 18. S 65¼° E. 6.

Plat of the Lands belonging to the Estate of Joseph Fuller late of Pippecanoe, deceased embracing the following tracts, (to wit) the E½ of S.E¼ of Section 34, T 22 N. Range 3 W. also the W½ of N.E.¼, of Sec. 29, also the E.½ of S.E.¼, also the N.½ of E.½ of N.E.¼ of Sec. 29, in T. 22 N. of Range 3 West. also the following described tract embracing the S.E. fraction of Sec. 20 and the major part of the South fraction of Sec. 21. T 22, R. 3. and Bounded as follows. Beginning at the S.W. corner of S.E. fraction of Sec. 20, running thence N. 161.28 poles to the N.W. corner of same, thence E. 37. poles to the West line of Richardsville Reservation, thence East at the usual variation 300.40 poles, thence South 139.32 poles, to the North line of said Reservation, thence West with said line 175.56 po. to the line dividing sections 21 & 22. thence South with said line 18.50 poles to the corner of said sections, thence West with the South line of Section 20 160 poles to the place of beginning. Containing 311.46 acres.

A true Copy of original as found among the papers of E. Summers

(See page 203) ~~to~~ 213.)

Plat of Out Lots laid out by Ira Smith



Laid down by a scale of 10 rods to an Inch.

The foregoing out Lots are laid out upon a certain tract or parcel of Land known and designated as School Lot No 4. in Section 16, Township 23 N. of Range 4 West. Tippecanoe County Indiana

Dec. 4th 1837. Surveyed by E Simmons C.E.

Plat of Lands surveyed for Cyrus Jeffries and others embracing a part of a tract of 17 acres heretofore conveyed to Berryhill and Ward off of the south end of the West 1/2 of the S. W. 1/4 of Section 21. T 23 N. R 4 W.

Surveyed and partition made April 14, 1846

C. Simmons C.S.



1. White oak stump 30. N 74° W. 25.
2. Sugar 16. S 1½° E. 81.
3. Hickory 3. N. 4° W. 51.
4. White oak stump. N 3° W. 1½.

A true copy of Original as found among the papers of C. Simmons.

A Bartholomew to H.L.E. Lot No 10 Exc. 1 acre E. Edwards. being pt. of E½ of N.E.¼ Sec. 29.23.4 Also 2 other lots commencing on E of Missouri st. at the south W corner of the amer. assigned to E. Edwards June 5. 1835

See pg 281

A true Copy of original

A Plat of Out Lots laid out by Stephen Taylor. Administrator of the Estate of Daniel J. Taylor dec.d embracing a part of the West ½ of N. E. quarter of Section 21. T 23 N. of Range 4. W. Tippecanoe County. Indiana

Surveyed by E. Simmons C.S.

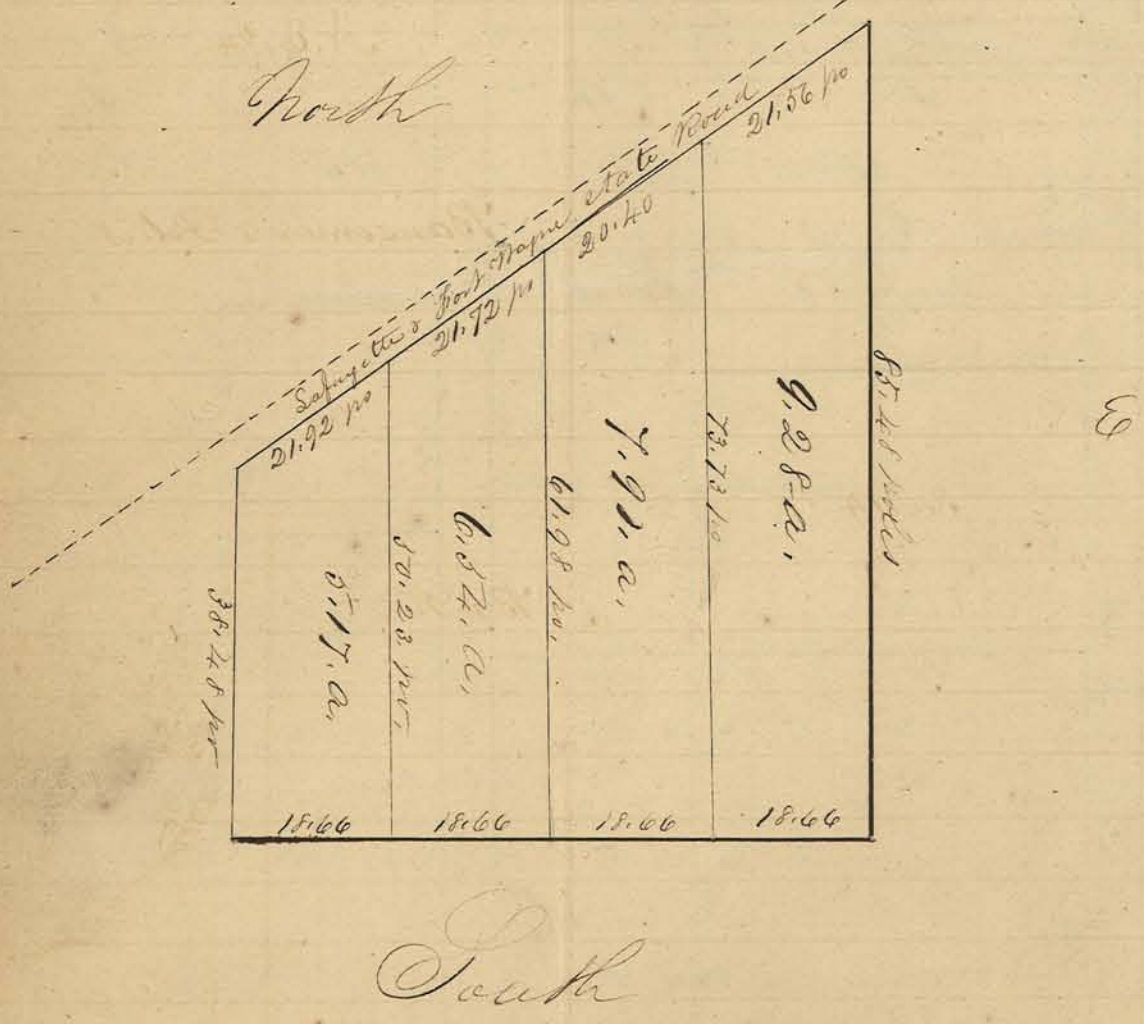

A true copy of original plat

Diagram of Sec. 14, T 23 N. R. 4. W.

North

38.
21.40
16.60

17.60 a
1.83

N. E. 1/4 of Sec. 21, T 23 N. Range 4 W.

North

(Estate of D. J. Taylor)

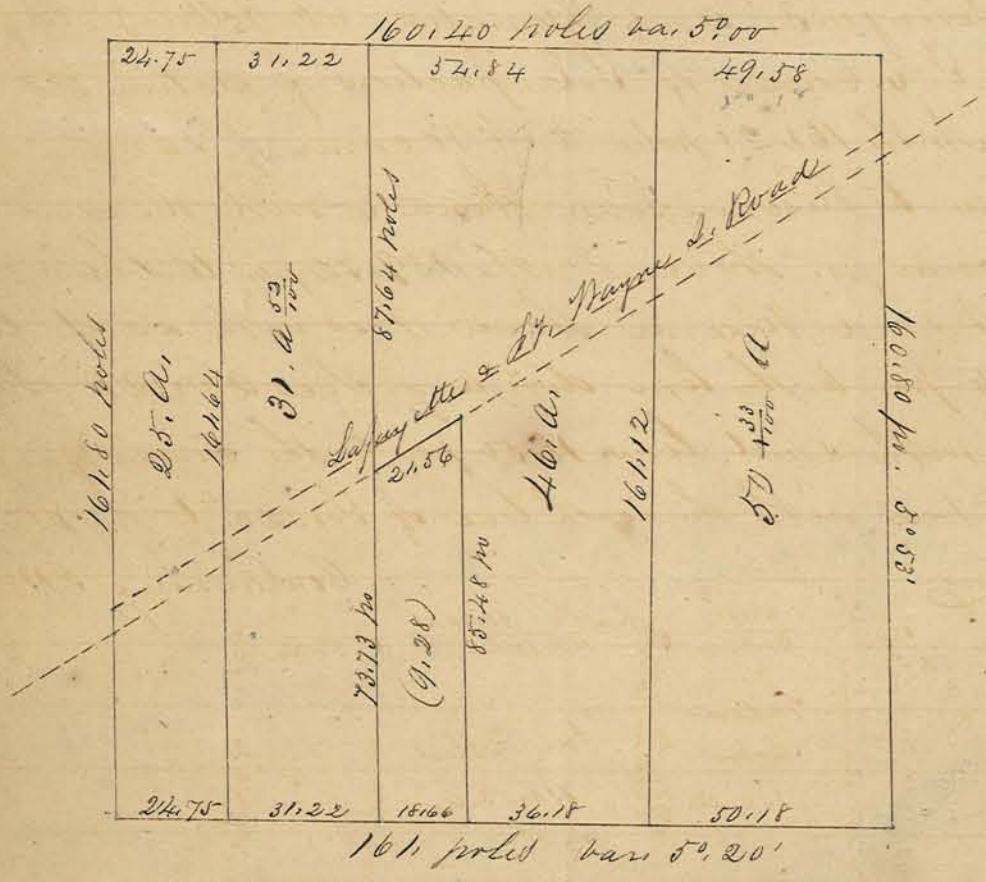

Area 162. a.

A true copy of original diagram as found among papers of E. Timmons

Plat of the Lands belonging to the Estate of Joseph Fuller Late of Tippecanoe deceased embracing the following tracts (to wit) The E½ of S.E¼ of Sec. 34, T22 N. Range 3 W. also the W½ of N.E¼ of Sec. 29, also the E½ of S.E.¼, also the N½ of E.½ of N.E.¼ of Sec. 29, all in T. 22 N. Range 3. W. Also the following described tract embracing the S.E. fraction of Sec. 20, and a part of the South frac. of Sec. 21, T22, Range 3, and Bounded as follows, Beginning at the S.E. Corner of S.E. fraction of Section 20, Running thence North 161.28 poles to N.W corner of same, thence E. 37 po. to Reserve Line, thence E. with the usual variation 300.40 po. thence South 139.32 po. to the south line of said Reserve thence West with said line 175.56 po. to the line dividing Secs 20 & 21 thence South with said line 18.50 po. to the corner of said Secs thence West with the South line of Sec. 20. to the place of Beginning

Containing 311.46 a.

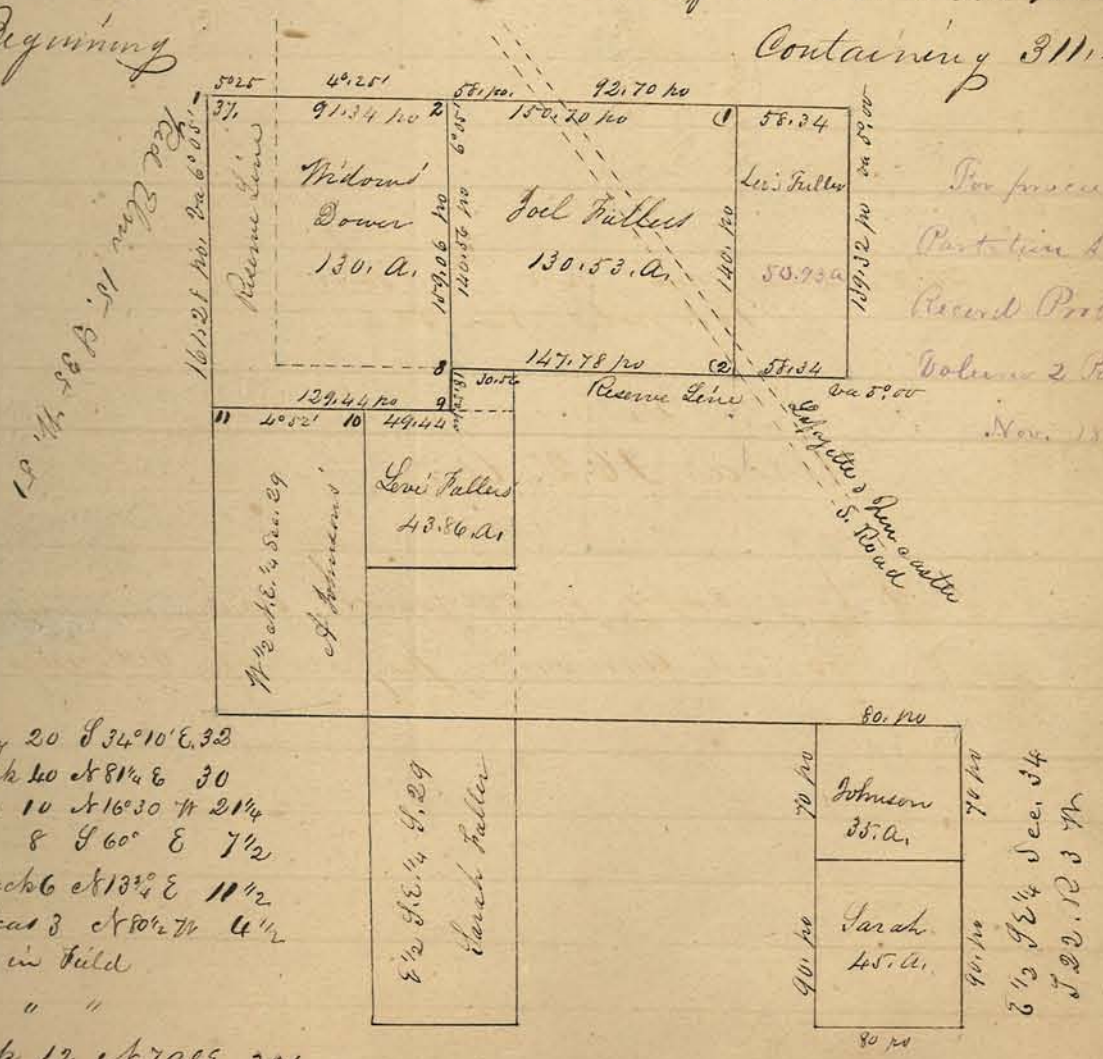

1. Hickory 20 S 34°10' E. 32
White Oak 40 N 81¼ E 30
2. Red oak 10 N 16°30 W 21¼
" 8 S 60° E 7½
8 Blk Jack 6 N 13¾° E 11½
Sassafras 3 N 80½ W 4½
9 Posts in Field
10 " " "
11 B oak 12 N 79° E. 336

For proceedings Partition see Record Probate Volume 2 Page 254 Nov. 1834

A true copy of original

Plat of Share No 1. in the partition of the Real Estate of Daniel S. Taylor dec.d. being part of the N.E. 1/4 of Section 21. in T 23 N. of R. 4. W.

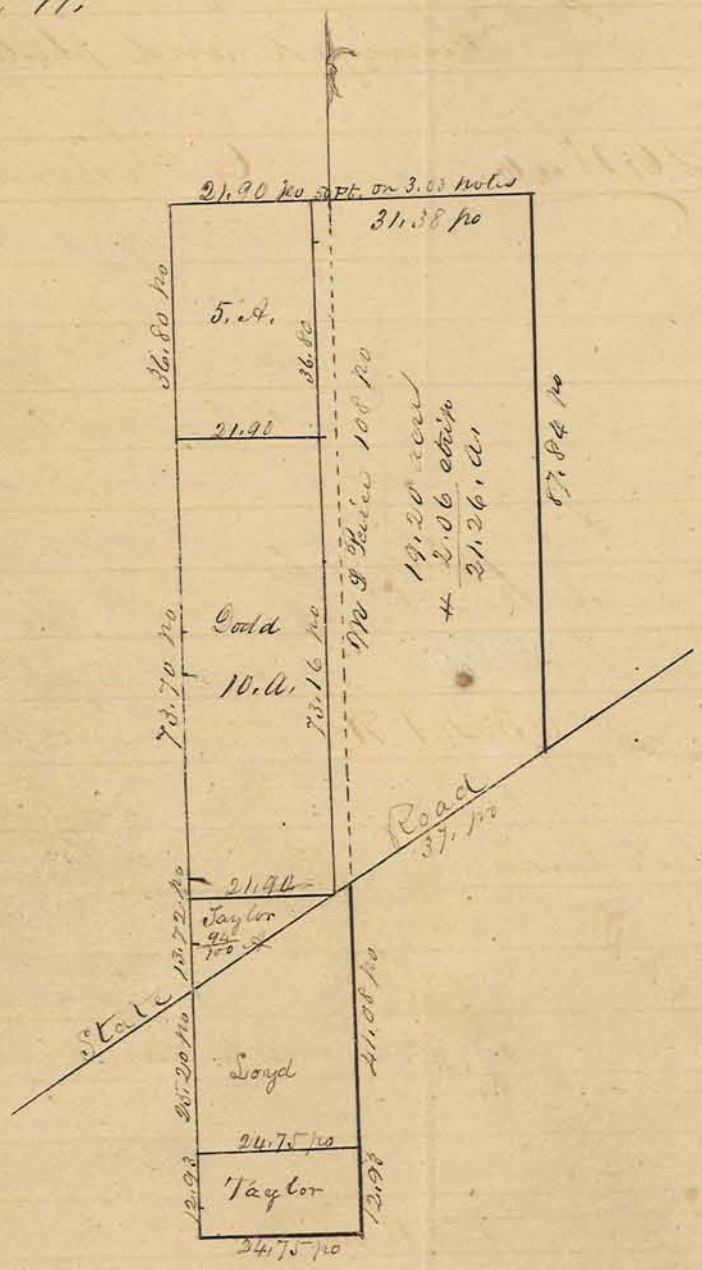

(Scale 30 pucks to an inch.)

A true Copy from original plat.

Plat of Land Purchased of L. B. Stockton by Martin L. Pierce and others. Embracing part of the S. W. 1/4 of Section 21. T 23 N. of Range 4 West Tip. Co. Ind.
Containing 63.41 Acres of Land
Surveyed and platted by

Oct. 26. 1846. E. Timmons C. S.

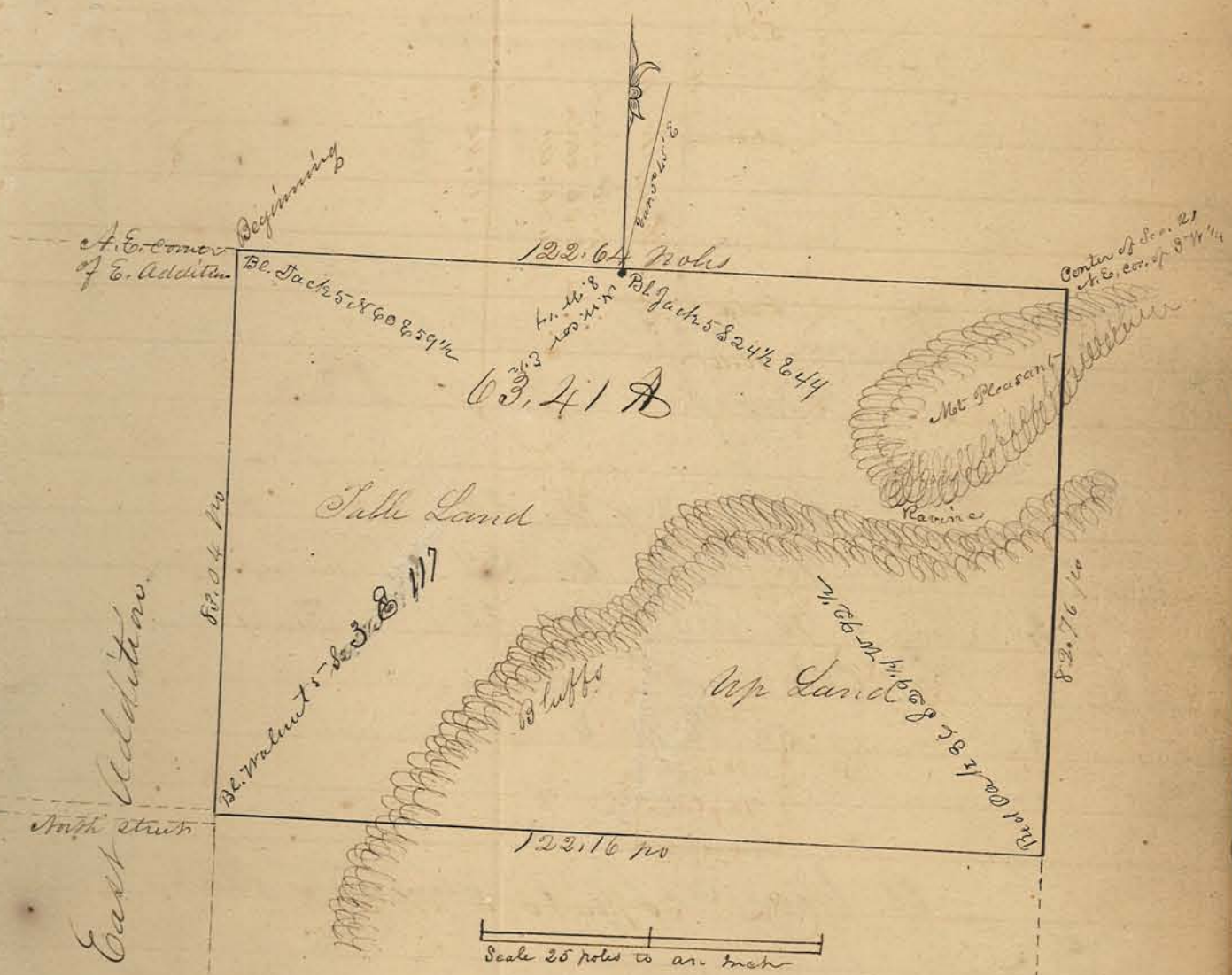

Stocktons' Land.

A true copy of original

Witnesses from Small Book

June 21/65 P. C. Vautier C. S.

Diagram of a tract of Land belonging to Farnsworth Collins and others embracing the Northern part of the Richardsville Reservation, subdivided by protraction for Collins Sept. 28/46

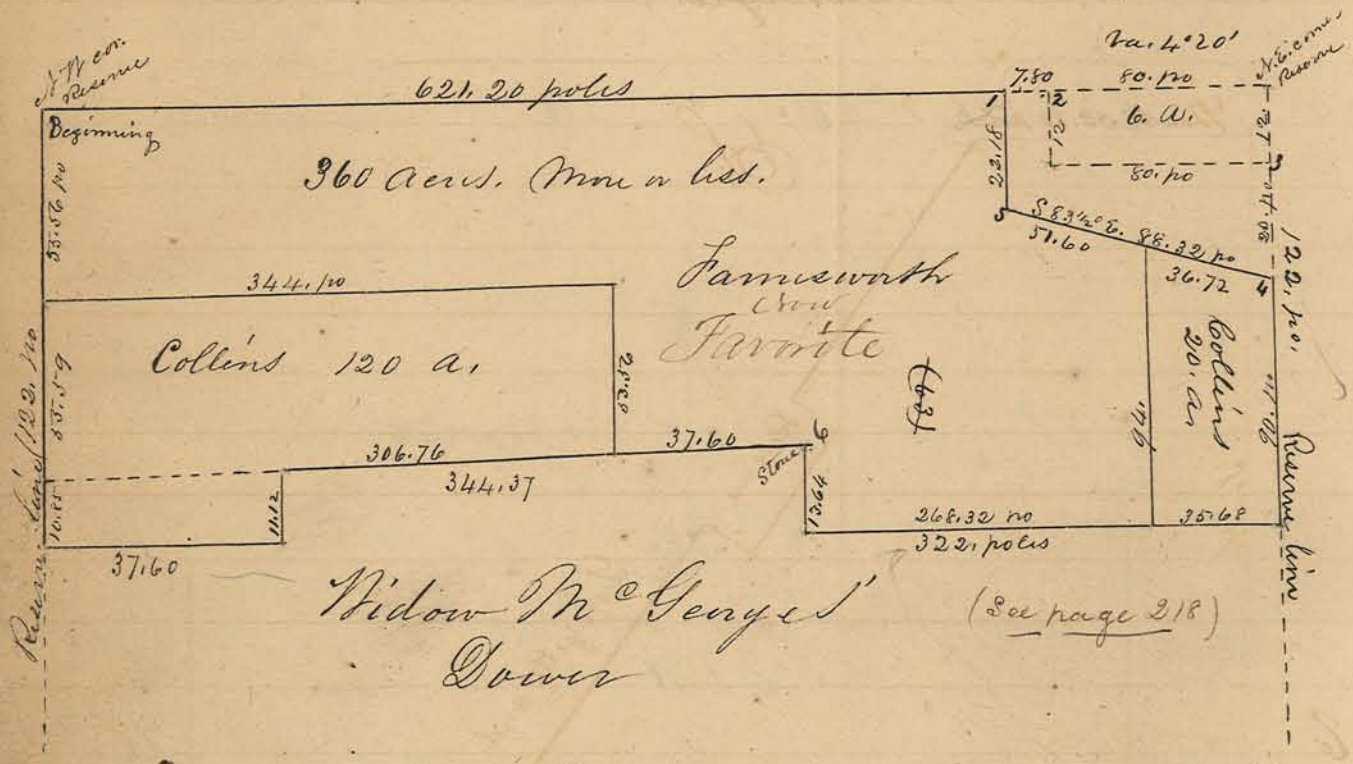

1 - Ash 6. R 65½ W. 32
2 Red Elm 10. R 41 E 39
4 Burr O. 18 R 37½ W. 13
3 White Oak south side
5 " " 30 R 9½ E. 63
6. Stone N. E. Corner of Dower

A true copy of original plat.

Plat of a tract of Land Belonging to Basil Stule purchased of William Heaton enchacing a part of a certain Reservation Known and designated as Richardsville Reserve at the Wyandotte Village enhacing also a part of the S. E. fraction of Sec. 17, T. 22 N. R 3. W. containing 320.80 acres Surveyed.

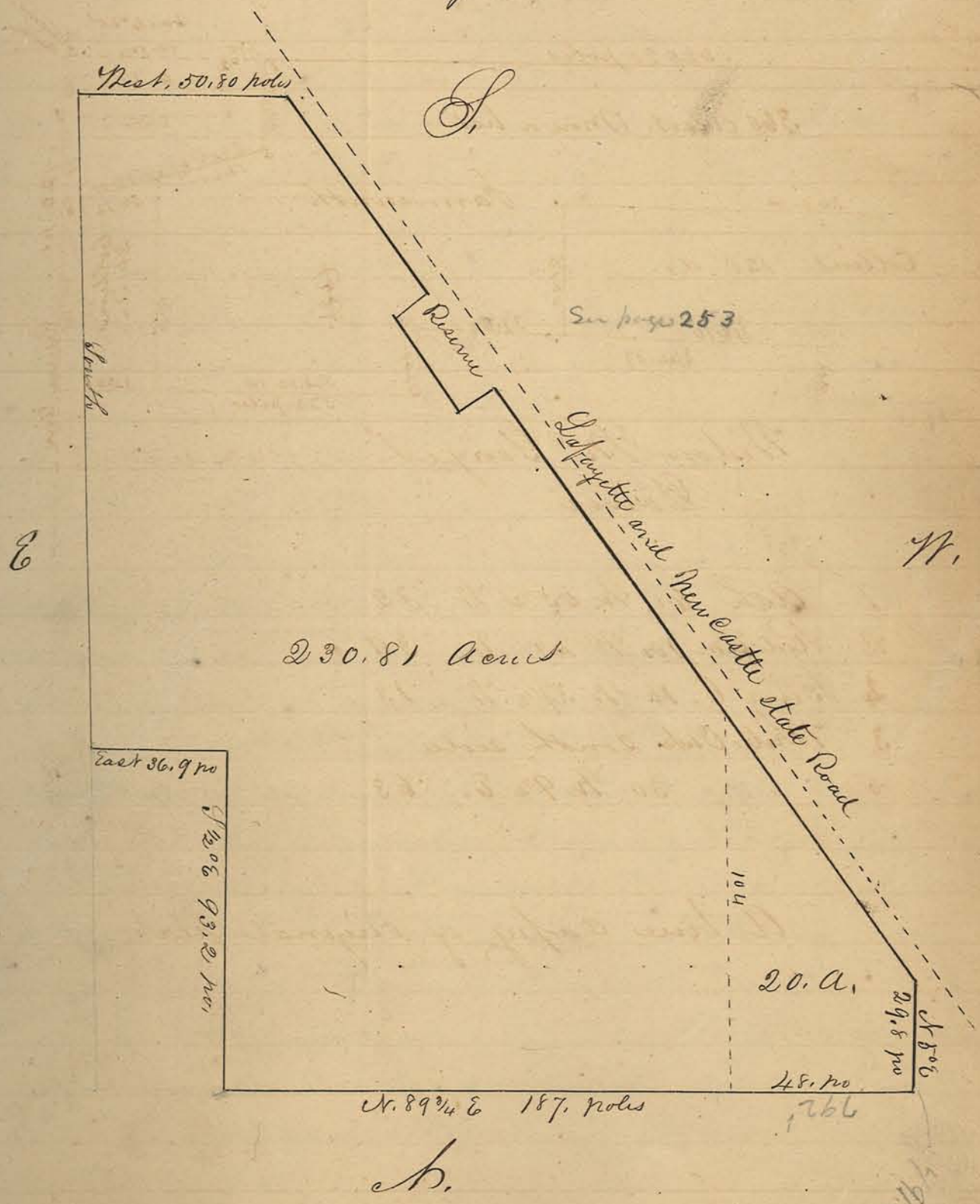

Plat of the lands belonging to the Estate of Henry Bera, late of Tippecanoe County Indiana dec'd.
Surveyed and platted by E Timmons C.S.

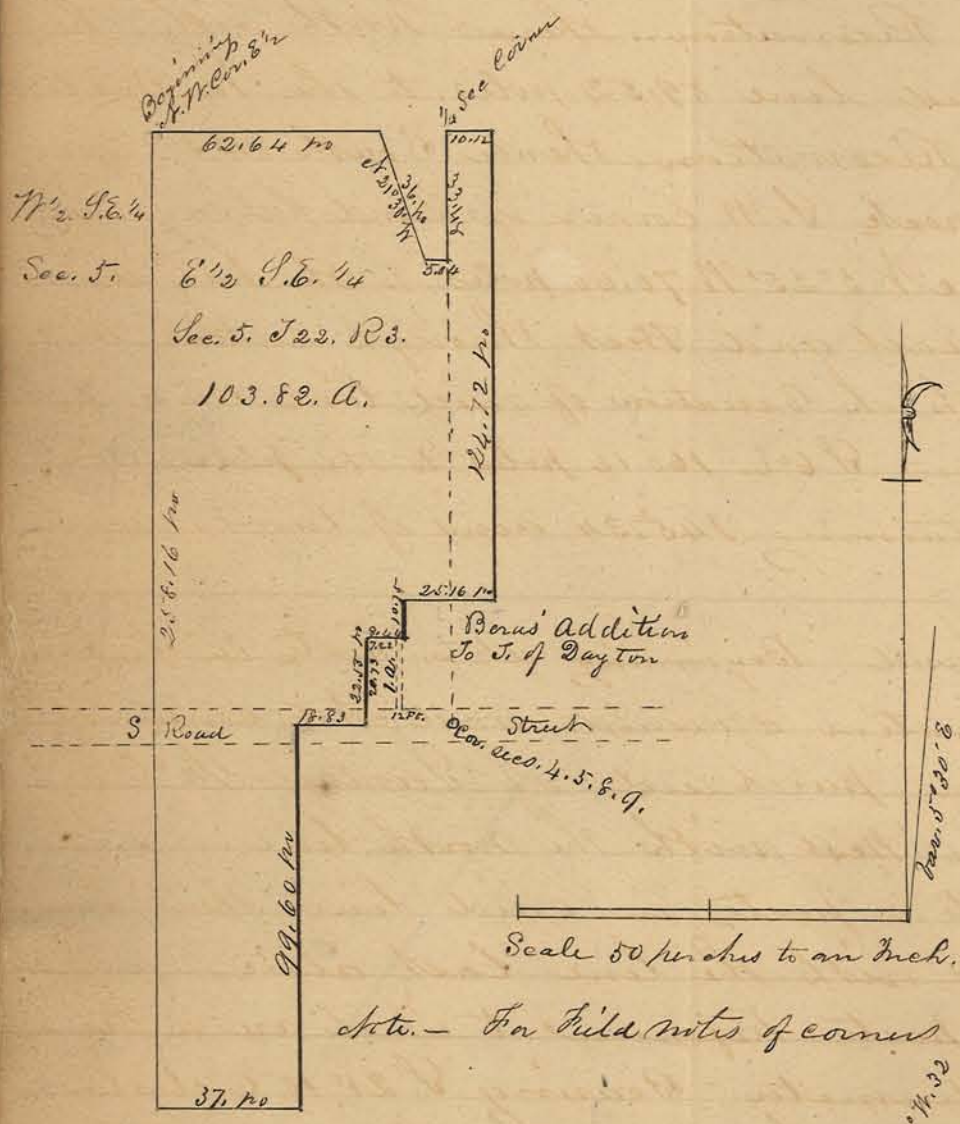

Note.— For field notes of corners see Surveyors Record.

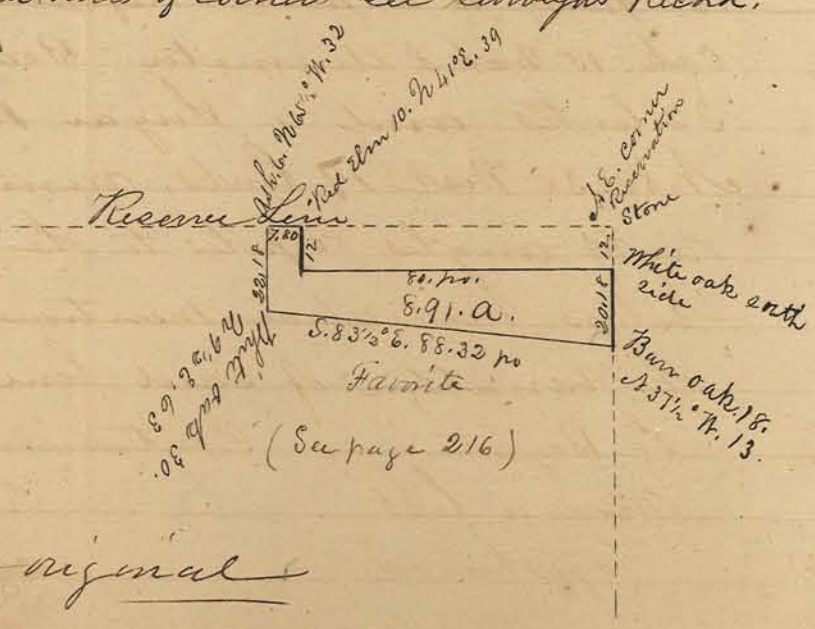

A true copy of original

Surveyed for William Heaton the following described lots of Land. The first including a part of the S.W. and S.E. quarters of Section 8. in Township 22 North, Range 3 West. Beginning at a post 20.56 poles East of the S.W. corner of said Section, Running thence East with the variation of said section line 176.40 poles to the West line of the Reservation, Known as Richardsville Reservation. thence North with the variation of said line 89.52 poles to the N. West corner of said Reservation. thence South 84° 30' West 72.88 poles to a post S.W Corner of Land belonging to Page. thence N 3° 25' W 70.60 poles to the half section line running East and West through section No 8. thence West with the variation of said line 104.40 poles to a post. thence S 6° E. 160.16 poles to the place of beginning containing 145.34 acres of land, more or less.

Also a lot of Land Beginning at a post in the East line of the Reservation aforesaid and N.E. corner of a tract of Land purchased of Samuel McGeorge running thence West with the north line of said tract 80. poles to a post in said line thence South at right angles with the line last above mentioned 160 poles to a post. References to which are a Pigeon Oak. 15 inches diameter. Bearing S. 21° 10' E distance 32 links and a Sugar 10 In. diameter. Bearing N 82° 30' West 19 links. running thence East at right angles 80 poles to the East line of the reser-vation first above mentioned. thence North with the variation of said line 160 poles to the place of Beginning. Containing 80 acres of land more or less

Together &c —

E. Simmons Surveyor

A true copy of original

Plat of the Town of Wyandot laid out By William Heaton

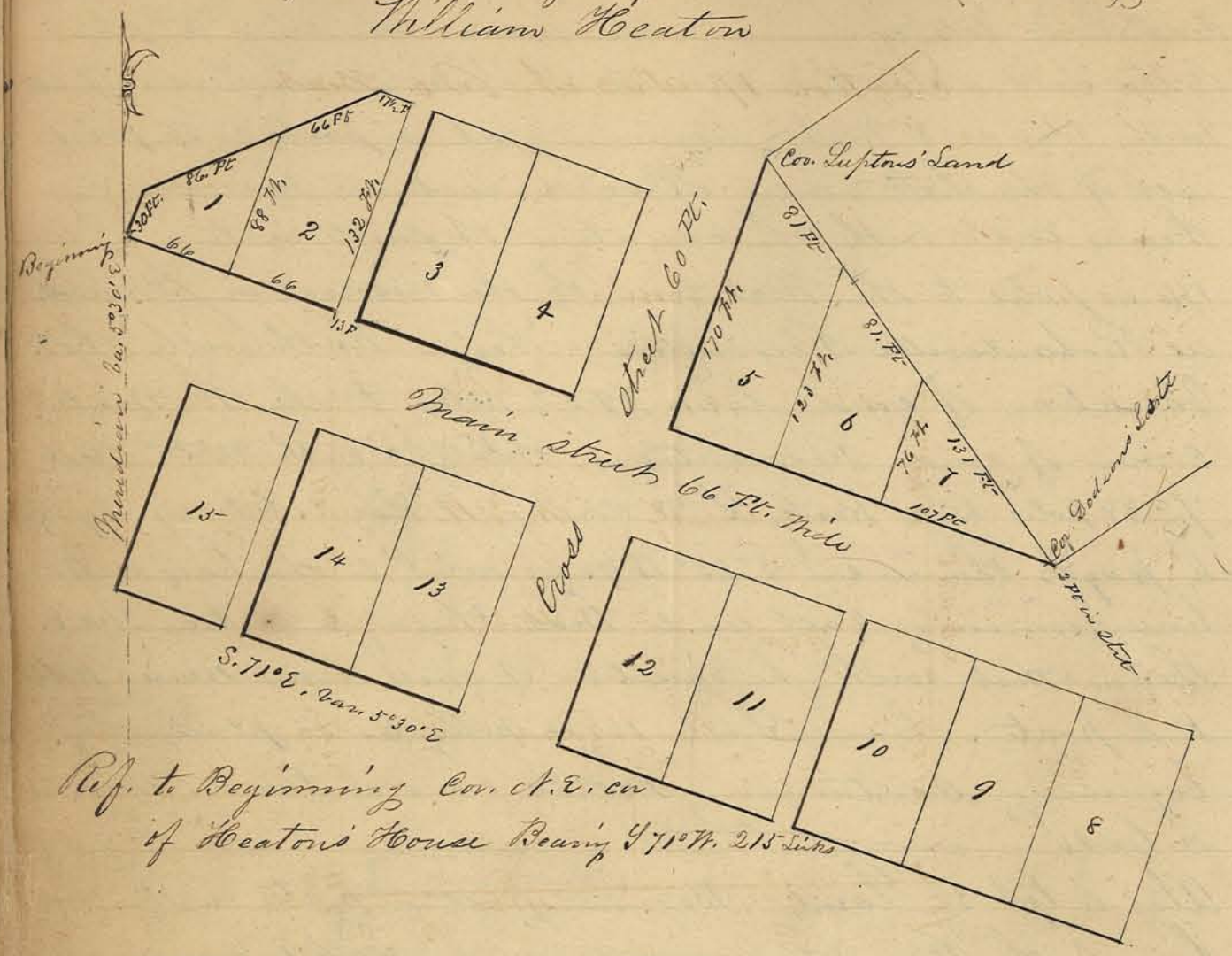

Ref. to Beginning Cor. of E. ca of Heaton's House Bearing S 71° W. 215 Links

Be it Remembered that I. William Heaton of the County of Tippecanoe and State of Indiana have laid out a Town on the Margin of the South Fork of Wild Cat Creek on a Certain tract of Land Known and designated as Richardsville Reserve at the Wyandotte Village in Congressional Township No 22 N. of Range No 3 West of 2nd principal Meridian embracing 15 Lots. Those lots numbered 3 & 4 and from 8 to 15 inclusive are each 66 feet in front on Main street and run back for quantity 132 feet. Those lots numbered 1. 2. 5 & 6 are each 66 ft. in front and run back for quantity as represented on the plat. Lot No 7 is a triangle the dimensions of which are represented on the Plat. Main street is 66 feet wide Cross street is 60 feet wide. The alleys are 13 feet wide. The said streets and alleys are hereby #

Section 17, T22 N. R5 West

North



1 White oak 30 S 2° E 67. lks
" 6 S 51° E. 63.
2 Blk oak 24 N 71° W 36.

A true copy of original plat.

declared public highways to be and remain such forever. In witness whereof I have hereunto set my hand and seal this day of April 1844

Attest
E Tim[illegible] R.S.

(A true copy of original)

Plat of Lands belonging to Kirkpatrick in Section 34. T 21 N. R 5 West. Tippecanoe County Ia.

Surveyed Feb. 24th 1844
E Simmons C.S.

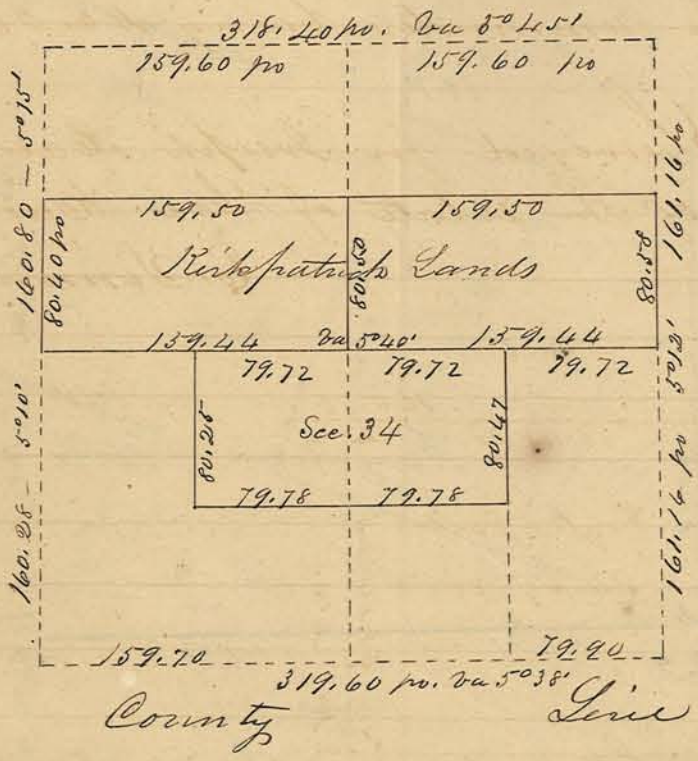

159.80

A true Copy of original plat

A plat of the West half of the S.W. quarter of section 2. in Township 22 N. of Range 4 West. Tippecanoe County Ind. Belonging to the Estate of Levi Hawkins of which partition has been made between messrs Doyles and Carson in manner following. viz. Laid off to Doyles 34.69 acres on the North end of the aforesaid Lot. equal to 3/7's thereof. and to Carson the remainder being 46.26 acres. equal to 4/7's

Surveyed for Joseph Hawkins adm. of the Estate of Levi Hawkins

E. Simmons C.S.



Corners

1. Original
2. White oak 16. S. 35½° E 20.5
3. B. Walnut 16 N 39½ W. 29
Hickory 6 S. 14¼ E 23
4 Mulberry 1 N 13½ E 7½

5. Original corner
6. White Oak 40. S. 44 E. 42
" 12 N 64¾ E. 26

A true copy of original Diagram.

Surveyed for Arthur Bigger the following described tracts of Land, (to be included in his deed) to Wit. The West half of the South West quarter of Section No 3. also the E½ of the N W ¼. The W½ of the N. E. ¼ and the W½ of the S. E ¼ of Section No 10. and the S. W. ¼ of the S W ¼ of Section No 11. all in Township 23 North. of Range 6 West of the 2nd principal Meridian. Containing in all three hundred and sixty acres. according to the original survey.

Surveyed also for William Ritenour the following described tracts of Land (to be included in his Deed) to Wit. The East half of the South West quarter and the W½ of the S. E. ¼. of Section No 3. also the E½ of the N. E. ¼ of Section No 10. the W½ of the N. W. ¼ and the N W ¼ of the S. W. ¼ of Section No 11 all in Township. 23 N of Range 6 West of the 2nd principal Meridian Containing in all three hundred and sixty acres. according to the original survey

I Ezekiel Timmons of County Surveyor of Tippecanoe County. do certify that the foregoing is a correct description of the several lots or tracts of Land surveyed for Arthur Bigger and William Ritenour at the instance of Samuel Shigley and Thomas Boyer

given under my hand this
28th day of November 1847

E Timmons C. S. Tip. Co

A true copy of the original

A Plat of Lands Belonging to George Barkhurst and others embracing a part of sections 6 and 7. T21N of Range 3. West. including also the E½ of S.E. quarter of section 12 in T21N of Range 4 West. Tippecanoe County Indiana. Surveyed Augst. 9th 1837

E Timmons C.S.

N

Corners

Township Line 21 & 22

1 Hickory 12 S. 76° W. 449. links
2 W Oak 24 N 76¾° E. 177.
3 W Oak 12. S. 83½° W. 903.
4 Stone
5 Stone
6 Hickory 14 S. 72° E. 136.
" B. Oak 12 N 82° W 400
7 Hickory 6 S. 86° 40' E. 171.
8 B Oak N 83° W 497
" Hickory 12 North 960
9 Hickory 10 S. 16° W 73
" do 12 S. 76° E 95
10 White Oak 20 S. 54° E 110
11 Stone
12 Hickory 15 N 61¼° W. 166
13 Hickory 10 S. 53° W. 58
" do 12 N 43° E. 72
14 Post in Marsh
15 White oak 12 S. 20½° E. 134
" do 15 N 63¼° E 121

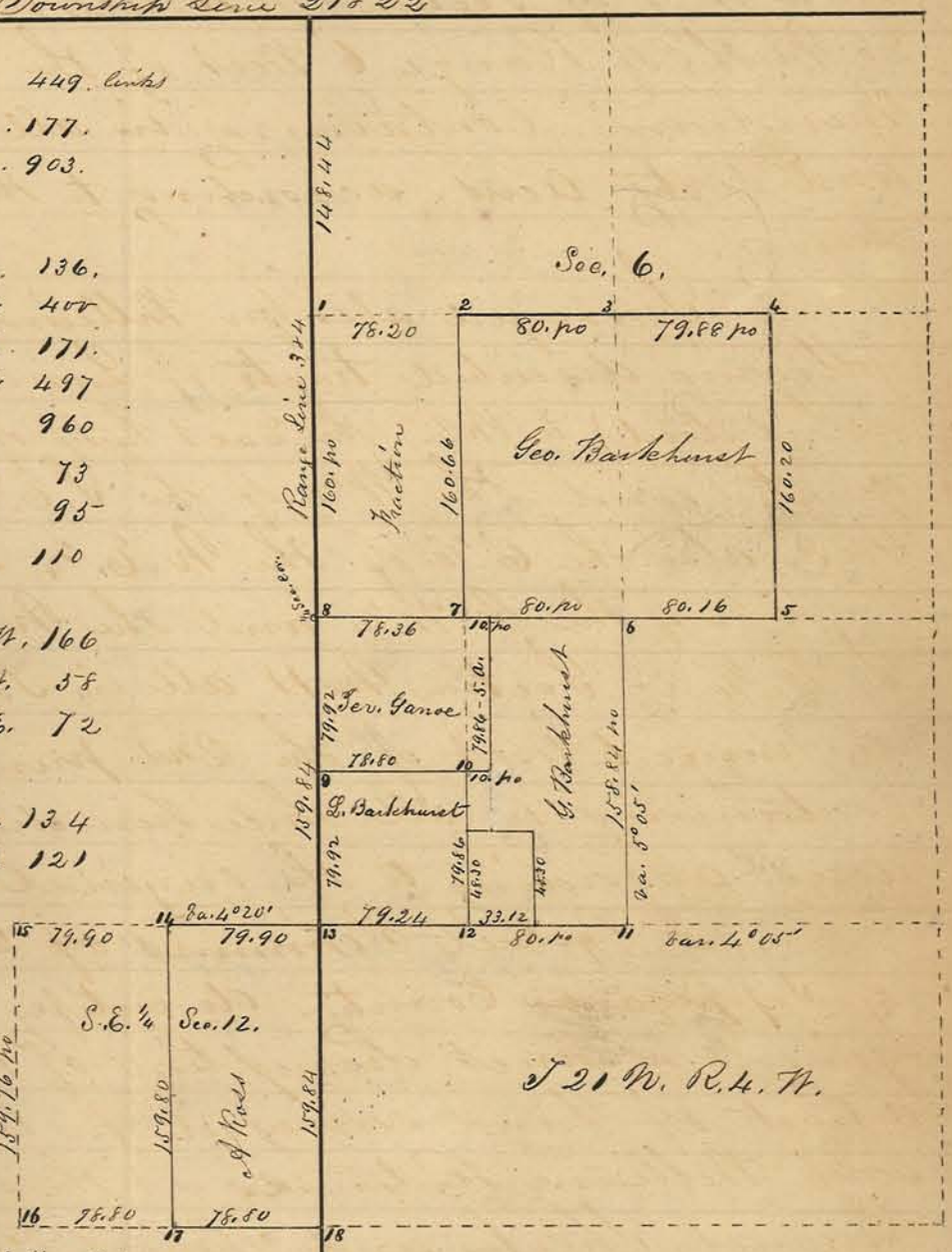

16 White Oak 28. N 60° W 131.
" do 26 N 18° W 325
17 White oak 20 S 36¼° E 76
" do 12 S. 13° W 57
18 White oak 36 S. 80° W 127
" do 27 N 57° W 167.

A true copy of original diagram

W½ S.W. qr. Sec. 22. T 23. R 6.



A true copy of the original

Plat of the Estate of Walters embracing the S.W. 1/4. W 1/2 of S.E. 1/4 and W 1/2 of N.W. 1/4. (Except 20 acres off of the last lying north of the W & E canal

Surveyed and partition made June 19th 1847

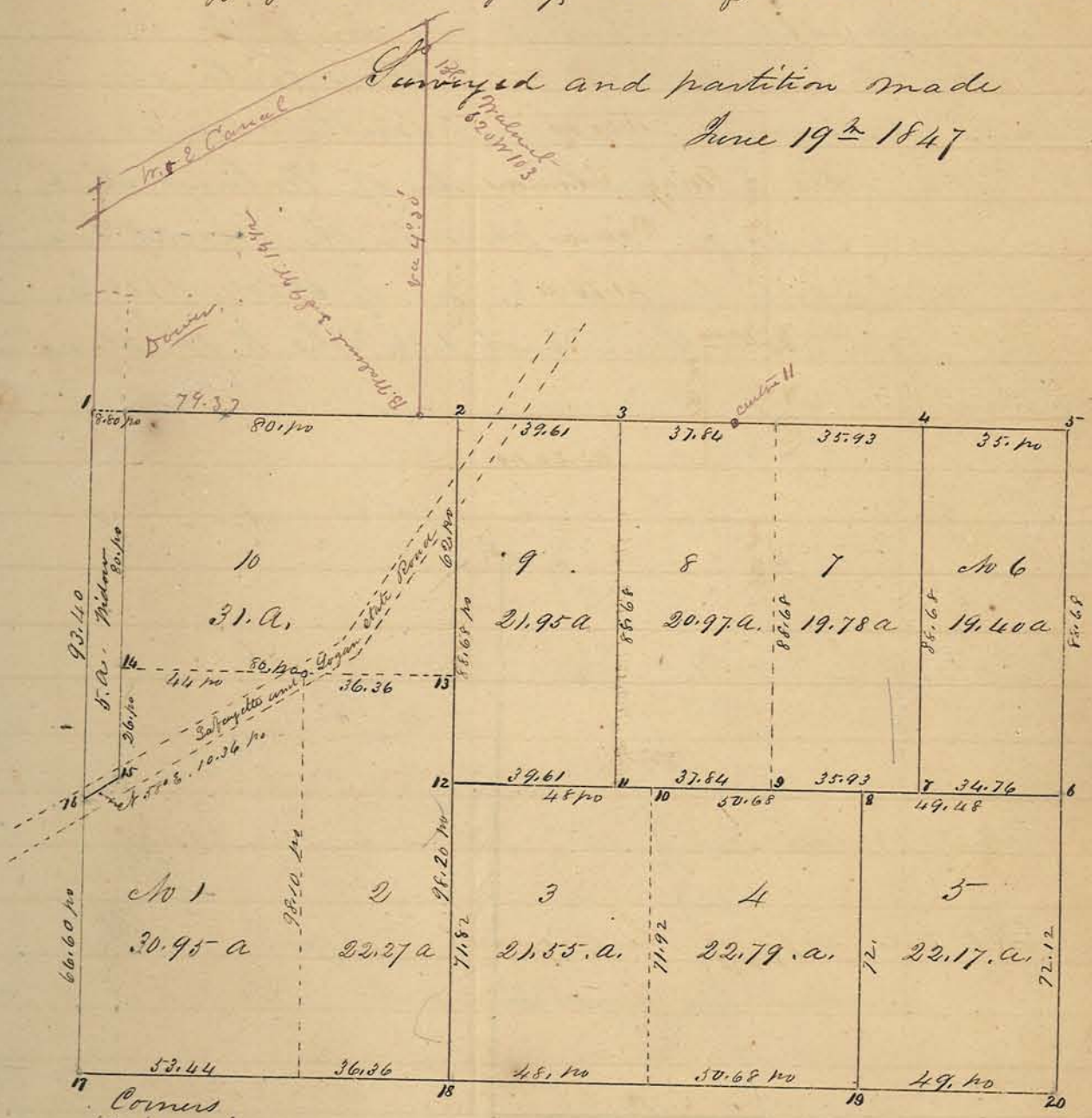

Corners

1 1/4 Section Corner
2 Blk. Walnut 48. S 57° E 48.
3 Beach 12 N 54½° W 3.
4 Red Elm 4 S. 13° E 7½
5 Ash 40 corner N. side
6 Hickory 6 West 66
7 Beech 15 N 67½° W 19
8 Red Elm 6 N 33° W. 14
9 Sugar 16 S. 21½° W 37.
10 Hickory 12 S 74° W 27.
11 Wht Walnut 12 N 27° W 31.
12 Beech 24 S 34¾° E. 12.
13 Blk. Walnut 50 N 35½ E. 78.
14 White O. 24 S 65½° E. 14
15 Beech 12 N 29° W 80
16 Wht Walnut 10 S. 73° E. 3.
17 Section Corner
18 Beech 18 N 16½° E 4.
19 Blk Walnut N 42½° W. 22½
20 Red oak stump 50 S. 60½° E. 44

A true copy of original diagram & notings

Surveyed for William Kiser of West Point the following described tract of Land. Being a part of the N. E. Fraction of Section ~~13~~ 24, T 22 N. Range 6 West. lying immediately west and adjoining the Town of West Point. Beginning at stone center of Jefferson street running thence south at a var. 5°30' 41.27 poles to a post in center of Walnut street, thence West 14.28 po. to a post in the Reserve Line thence with said Line at a var. of 6°20' N 18° E. 43.28 po. to a post. thence East 1.36 poles to the place of Beginning



A true copy of original plat.

N.W. 1/4 of Section 17, T. 21 N. R. 4. W.

Surveyed Feb. 11/46



Diagram of partition among the Heirs of William Farmer.

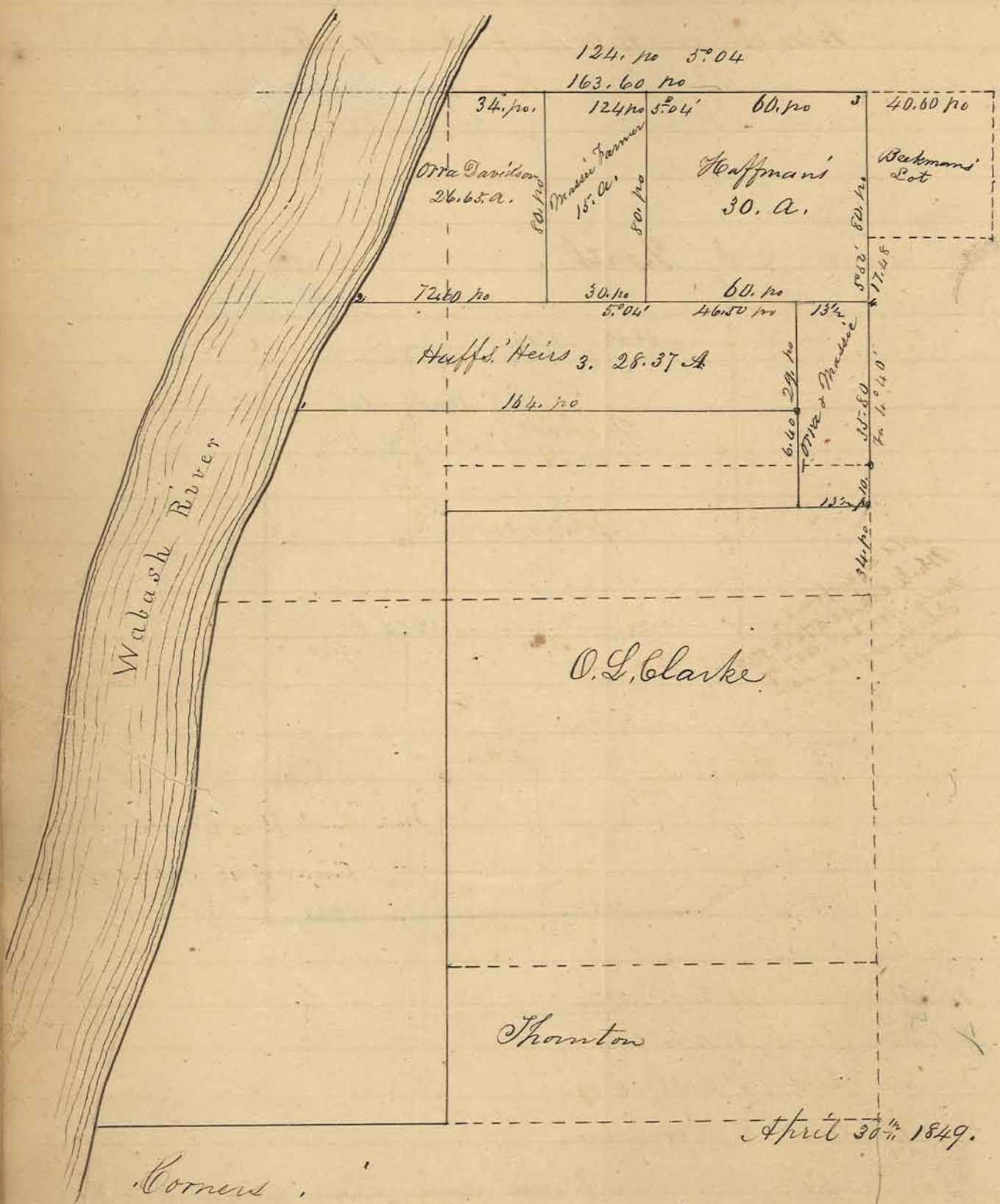

April 30th 1849.

Corners.

1 Sugar 40 S 33½ W 18
2 Hickory 5 N 6 E 9
3 Cottonwood 12 S 89¾ W 204
4 W. Oak 24 S 36½ E 159.

A true copy of Original

N W cor. of N E 1/4 of Sec. 7. T 22. R 4.
1/2. quarter 80.36 po.

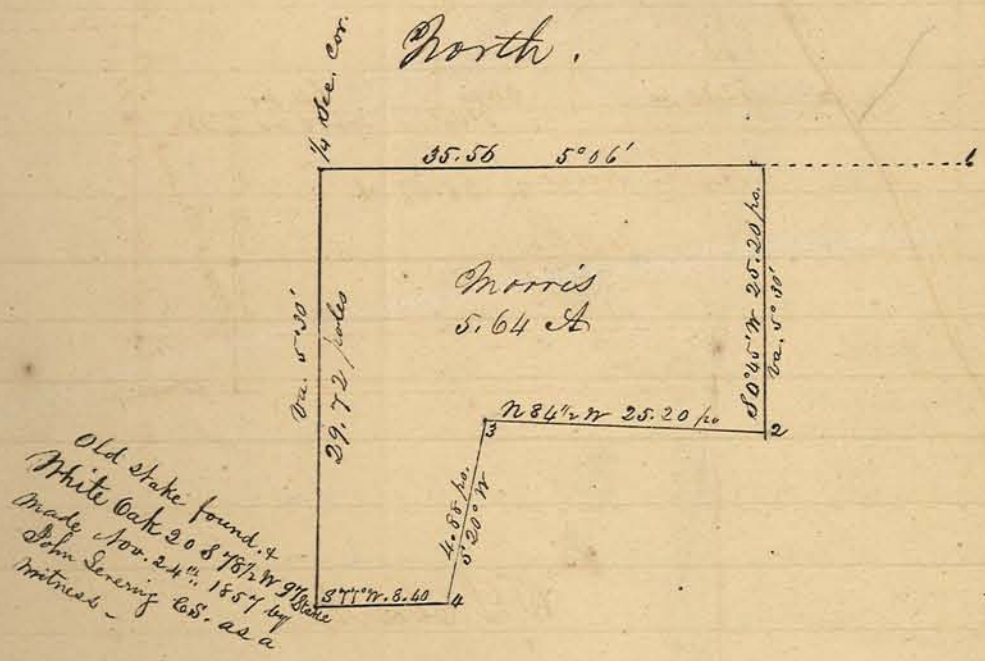

March 30/49



Note. This tract is situate in the N. E. Corner of above plat of Lands

Corners,

1. Black Oak 30. N 68° E 72.
2 Blk Jack 5 N 65° E 27
3 Blk Jack 6 S 38½ E 19
4 White 8 Corner tree.

A true copy from Original

Diagram of a Mill Seat embracing part of the West fraction of the N.W.¼ of Section 30 in T. 22 N: R 5 W. Surveyed for Robt. Kennorthy Jan 4th 1850.

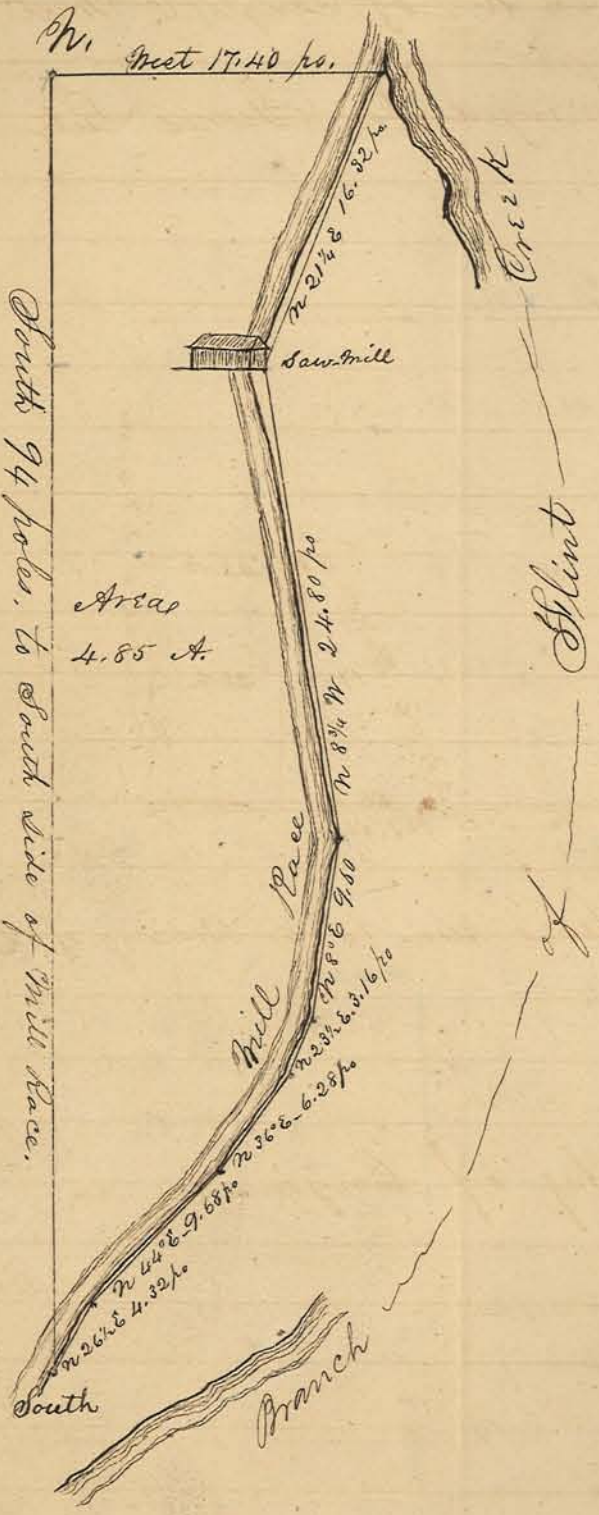

A true copy of original plat.

S E quarter of Section 5 in Burnetts Reserve in Town 22 R: of Range 6 West

Surveyed for James Lutz

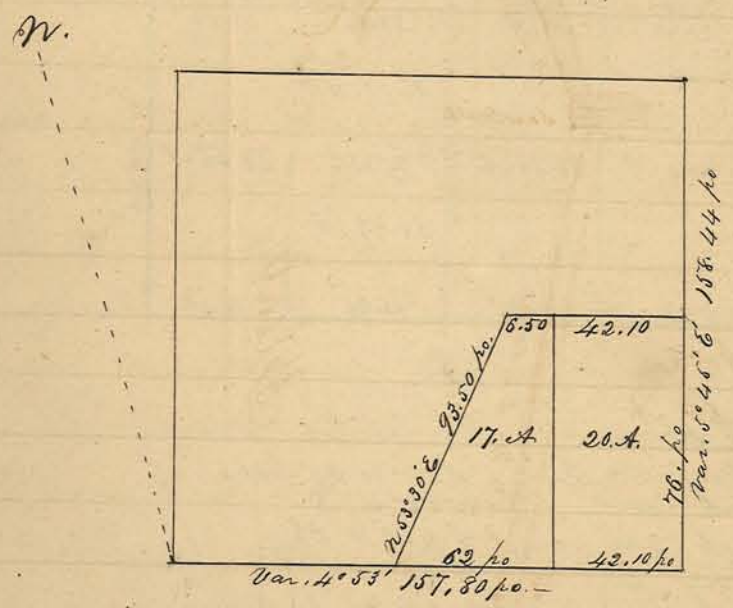

Sections lines run to a Bearing of N 18° E.

A true copy of Original.

A plat of the North 1/2 of Section 36. in Township 22 N. of Range 3. West. Tippecanoe County. Indiana

Surveyed for Wilson and others.

By

E Timmons C.S.

No.



Corners.

1 { Hickory 12 9. Bearing S 35° W 30 links.
W. Oak 14 N 88° E 8

2 { W Oak 24 S 45° W 23
Hickory 4 S 43° E 22½

3 { Ironwood 6 — N 30° W 8 } Both cut down
Hickory 6 S 19° E 7

4 — Elm 24 N 45½° E 9.

5 { Hickory 8 — N 9½° W 35
" 18 Cut down.

6 { Ash 16 S 65° E 29
Sugar 18 S 83° W 23

7 { Beech 15 — S 69° E 19½
Ironwood 3 N 23° E 23

8 { White Elm 15 N 12° W 21
Beech 10 — S 31½° E 13.

9 { Sugar 12 — S 23¾° W 62
B. Walnut 36 — N 28° W 52

10 { W Ash 14 — S 1° W 47 —
Ironwood 7 — N 68° E 5 —

A correct copy of Original plat.

Description of a tract of land surveyed for William Heaton. September 4/46.

"Surveyed for William Heaton of Tippecanoe County a certain tract of Land as hereinafter bounded, embracing sundry small tracts described as follow. (to wit) a part of a certain Reservation known and designated as the Richardsville reservation at the Pottawattomie Village, embracing also part of the N E fraction, and a part of the E½ of the N W quarter of Section 20. also part of the S E fraction and a part of the E½ of the S. W¼ of Section 17, all situated in T 22 N: R 3 W and Bounded as follows Beginning at a stone in the Lafayette and Greencastle State-Road, corner to lands belonging to Kilgore and others, and South East corner of said tract. Running thence West (with the usual variation) 118. perches: thence South 7.92 per. thence West 57 per. thence S 52° W 34.62 per. thence West 36 per. thence North 227. per. thence N 79° E 89 per. to a point in the State Road aforesaid. thence with said Road S 36° E 173. per. thence N 61° E 12 per: thence S 34° E 31. per thence S 52° W 10 per. to State Road. thence S 38° E 45 perches to place of Beginning. Containing 215. acres of Land.

Sept. 4th 1846,

E. Timmons, Surveyor

A correct copy of original field Notes.

Corners referring to plat of Gay's Estate on opposite page.

1 Corner in the Canal.
2. Honey Locust. 6. N 15° E 37
3. White Elm 20. Corner Tree
4. Hackberry 40 Corner Tree
5 N 39½° E 11.66 p.
6 N 34° E 20 p.
7. Hickory Stump
8 Corner in Canal
9 Stake in bank of Canal
10. Hickory 24 N 46° E 41
11 Burr Oak 30. S 74½° E 46
12 White Oak 5 S 72° E 2
13. Stone. Cor. of Secs. 2, 3, 10, 11
14 Stake in Barn Lot.
15 Blk Walnut 12. S 51½° E 95
16. Black Jack 5 S 87½° E 9
17 Stake in prairie
18 Stone (Crooked corner)
19 Stake in prairie
20 " " "

Jan. 26. 1898 I retraced the line from corners 12 to 16 on this plat at the instance of L. C. Clement an George W. Buton parties interested.
Andrew Nelson } Chainmen
James Buton
Melville W. Miller County Surveyor
Thos. C. McKee Deputy

Corners
12 White Oak referred to as witness is now 18 in dia an is Cor.
16 Relocated from Cor 16 witness gone.

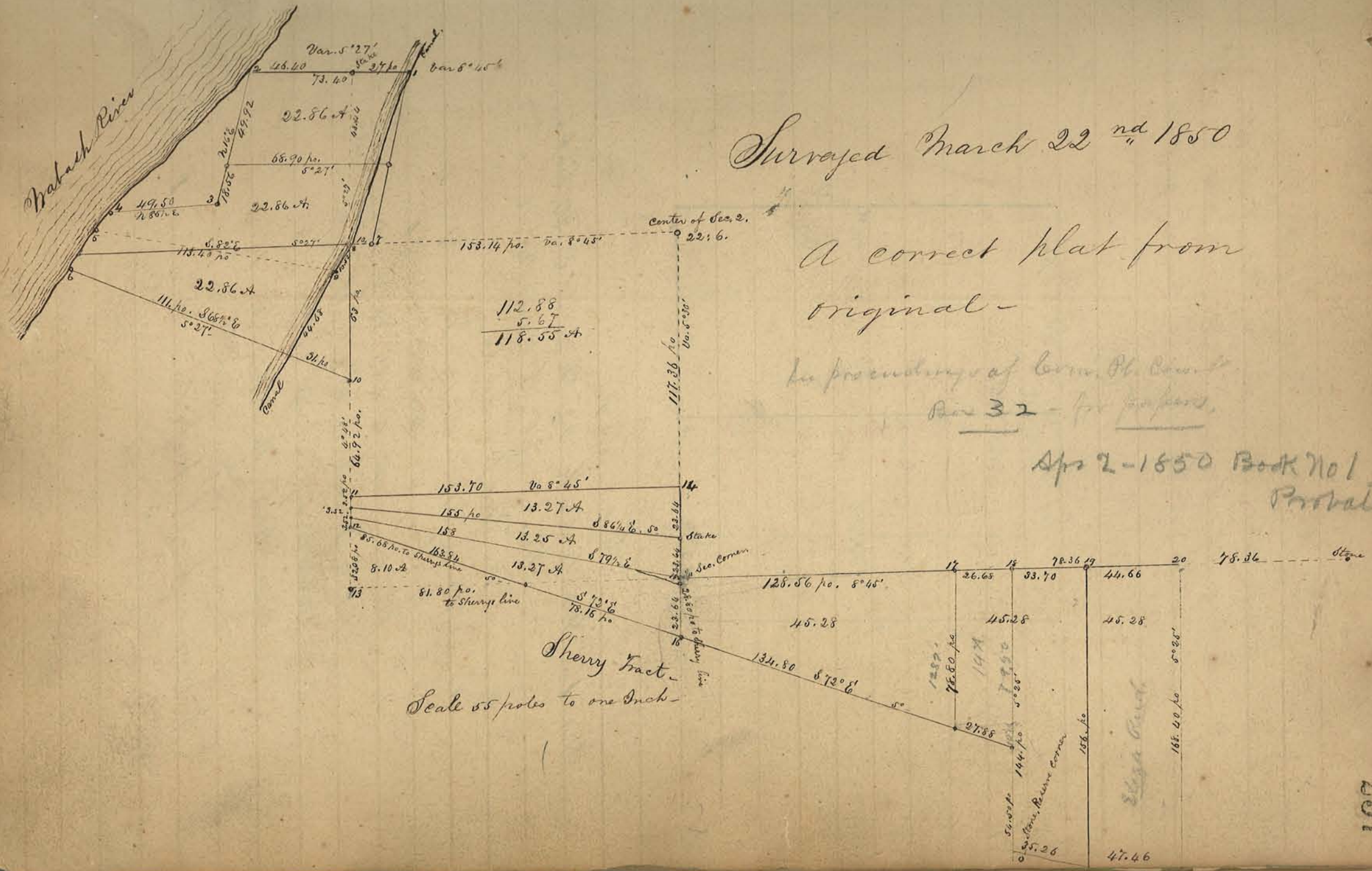

Surveyed March 22nd 1850

A correct plat from original.

In proceedings of Com. Pl. Court Box 32 - for papers.

Apr 2-1850 Book No 1 Probate

237

"The following is a plat of the NE qr. of Sec 26. T. 23 N: Range 3. West. Tippecanoe County. Ind.

Surveyed for William Whiteman and others

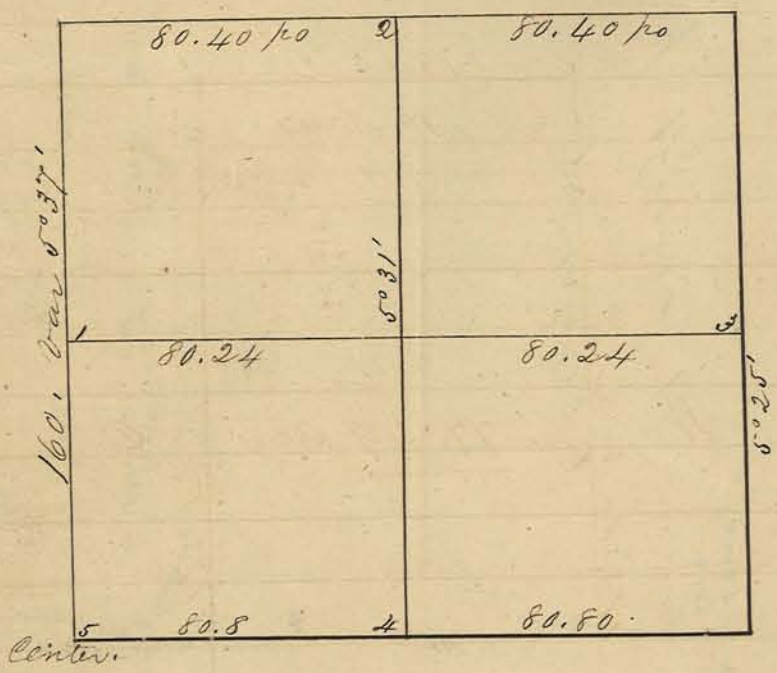

Corners.

No 1 — White Oak 22 N 40° 30' E 29 links
Do. 20 — S 87° 30' W 16 "
2. No Notes taken
3. Ash 10. S 19 W — 9 —
Hickory 5 S 69° 26' E — 20 —
4 — Hickory 4 S 58° W 11 —
White Walnut 10. S 66½ E 47
5. Hackberry 5 S 60 W 8
Burr Oak 16. N 40° E 15½.

A correct plat from Original

A plat of the East half of N E quarter of Section 26 in Township 22 North of Range 6 West



Corners

1 – N E cor Sec. 26

2 – W. Oak 22. S 40° W 18.
Red. O. 24 N 30° E 28.

3. Red O. 5. N 89° W 15½
Hickory 4 S 11 W 6½

See p. 156

A correct plat from Original

Plat of Section 8, in T 22 N.
R 5 West. G. Indian

Surveyed for Murdock and others.



Surveyed March 1897

A correct copy for Original

Plat of Grave Yard laid out
By William Bush

Cemetery South of Railroad at Dayton

RD 7
7-15-63



Be it remembered that I William Bush of the County of Tippecanoe and State of Indiana for divers good causes &c. do hereby grant and donate to my heirs and their decendants forever, ~~a part of the E½ of the N W¼ of Section No. 9. in T. 22 N. of R 3. W.~~ for the use of a family grave Yard or Cemetery, confirming to my said heirs and their decendants all my right, title ~~and~~ interest and claim in and to the following described piece or parcel of Land for the use aforesaid. Beginning at a point in the interior of the aforesaid E½.

A correct copy from original plat.

Eli M. Cooper

Field Notes of part of Sec 33. in T 23 N: R 4 West.

Beginning at the South East corner of the North East quarter of Section 33. T23 N. Range 4 West, running thence north 96 poles to a Stake: thence north 49½ degrees West 97 poles to a stake in the north line of said quarter Section: thence west along said north line 86 $\frac{58}{100}$ poles to the north West corner of said quarter Section: thence South 28 rods to a stake: thence West 49 rods to a stake: thence North 31 rods to a Stake: thence South 101 rods to the South West corner of the East half of the North west quarter of Section aforesaid: thence East 240 rods to the place of beginning. Containing 219 acres more or less.

A Correct copy from Original

Plat of the North fraction of the N.W. fractional quarter of Section 1, in T. 23 N. of Range 6 West.

Surveyed and subdivided for H H Moore March 22nd 1847

E. Timmons C.S.

Corners

No 1 additional bearing Tree White oak 30. S. 81° W. 364.

2 Burr Oak 20 S. 0. 30' W. 164.

3. Hickory 18 S. 68° W. 42.

4. Blk ~~Walnut~~ Tree 5. N 25½ W. 35

5. Wht. Oak 40 N 12° E. 74

6 Blk. Oak 40. N 6° E. 90

Centre of Sec. White oak 12 14 S 45½ W 45

A true copy of the original plat.

A plat of two tracts of land Surveyed by the undersigned for John Holloway and John Carren March 10th 1832. being the East half of the South west quarter of Section No. 29 in Township No 23 North: of Range No. four West. and a part of the West half of the North east quarter of the Same Section in the Same Township and Range. as represented in the within plat



"I the undersigned do hereby certify that the above is a correct plat. and certificate of a Survey done by me for the above named — given under my hand this 13th of March A.D. 1833 –

L.B. Stockton, C. Sur"

A correct plat from original –

P. Goldebury & wife to William Heaton

A certain tract &c. Lying and being in the County of Tippecanoe and State of Indiana, Being a part of the E½ of NE qr of Section 18, embracing also a part of the W½ of SW qr, and a part of the W½ of NW qr. of Section 17- in T22 N, R 3 W, Beginning at the NW corner of the lot first above mentioned, running thence South with the usual variation of the Compass 160 po: thence East 80 po. to the ¼ Section corner on the line between sections 17 & 18: thence South 32.96 po: thence N 70° E 21 po: thence N 45° 45' E 37 po: thence N 47 E 22.75 po: thence S 80° E 45.20 po. to a Stone in the New Castle & Lafayette State Road: thence N 45° 45' W. 66.80 po. to a Stone: thence S 71° W 34 po to a stone; thence N 13° W. 28 po. to the Center of the ditch or drain running through the premises of the said Goldebury and Heaton: thence with said drain N 81½ W 46 po: thence N 77° W 14 po: thence N 57° W 15 po: thence N 68½ W 13.48 po: thence N 39° W 9 po: thence N 25° W 18 po: thence N 21° W 32.50 po. to the place of beginning — A correct copy.

A certain tract &c. Lying and being in the County of Tippecanoe &c. Being part of a tract of Land known and designated as Richardsville Reservation at the Wyandotte village, Bounded on the North by the lands of William Dodson on the East by the lands of Levi Slayback, on the South by Luptons heirs and on the West by Levi Fullers' Land. Beginning at the NE corner of said Fullers' Land running thence East with the usual variation of the Compass — 50.40 po. to a Stone corner: thence South 31.72 po to a stone corner: thence West parallel with the first line, 50.40 po. to a stone; thence North 31.72 po. to the place of Beginning, Containing ten acres of Land. —

A correct copy from Original —

Plat of E½ of Section No. 9, in T. 24 N. R 5 W, Surveyed and platted for Smiley and others.
April 19/52

E Timmons. C.S.

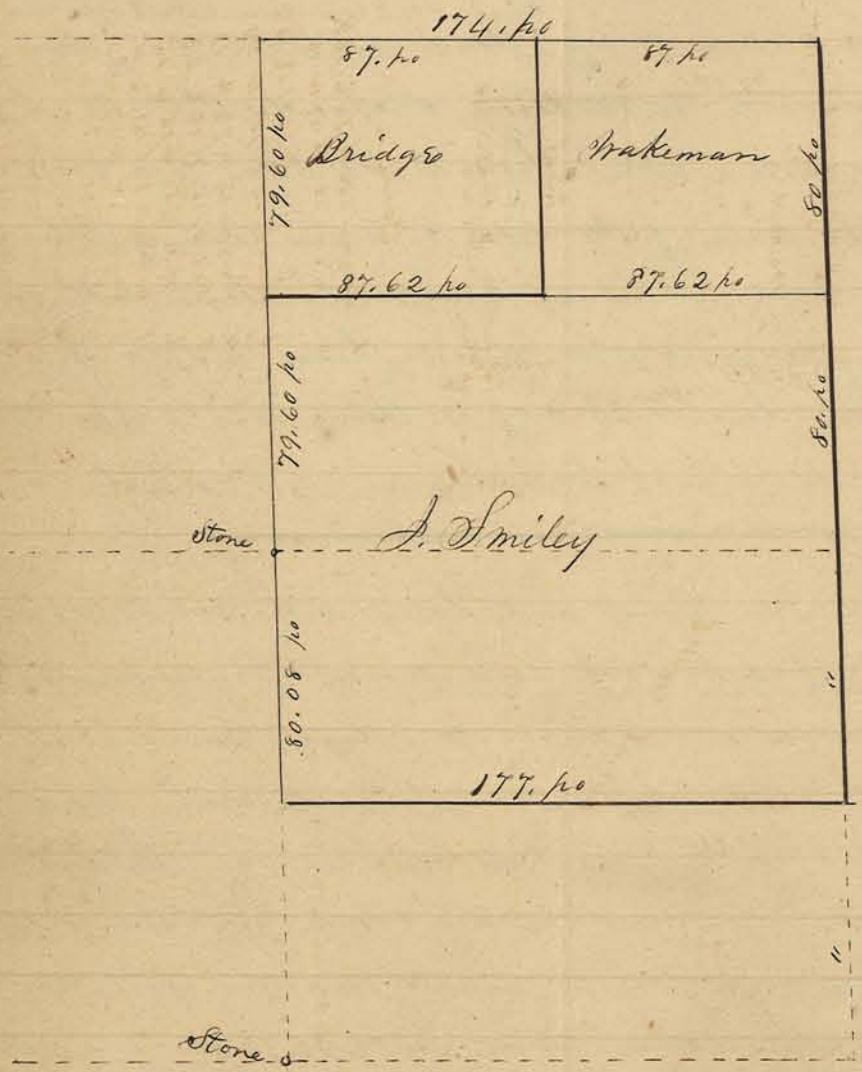

A correct copy from original –

Plat of Estate of Silas Burget.

Secs. 25 + 36 : 24 : 4 and 30 : 24 : 3 —

See page 186

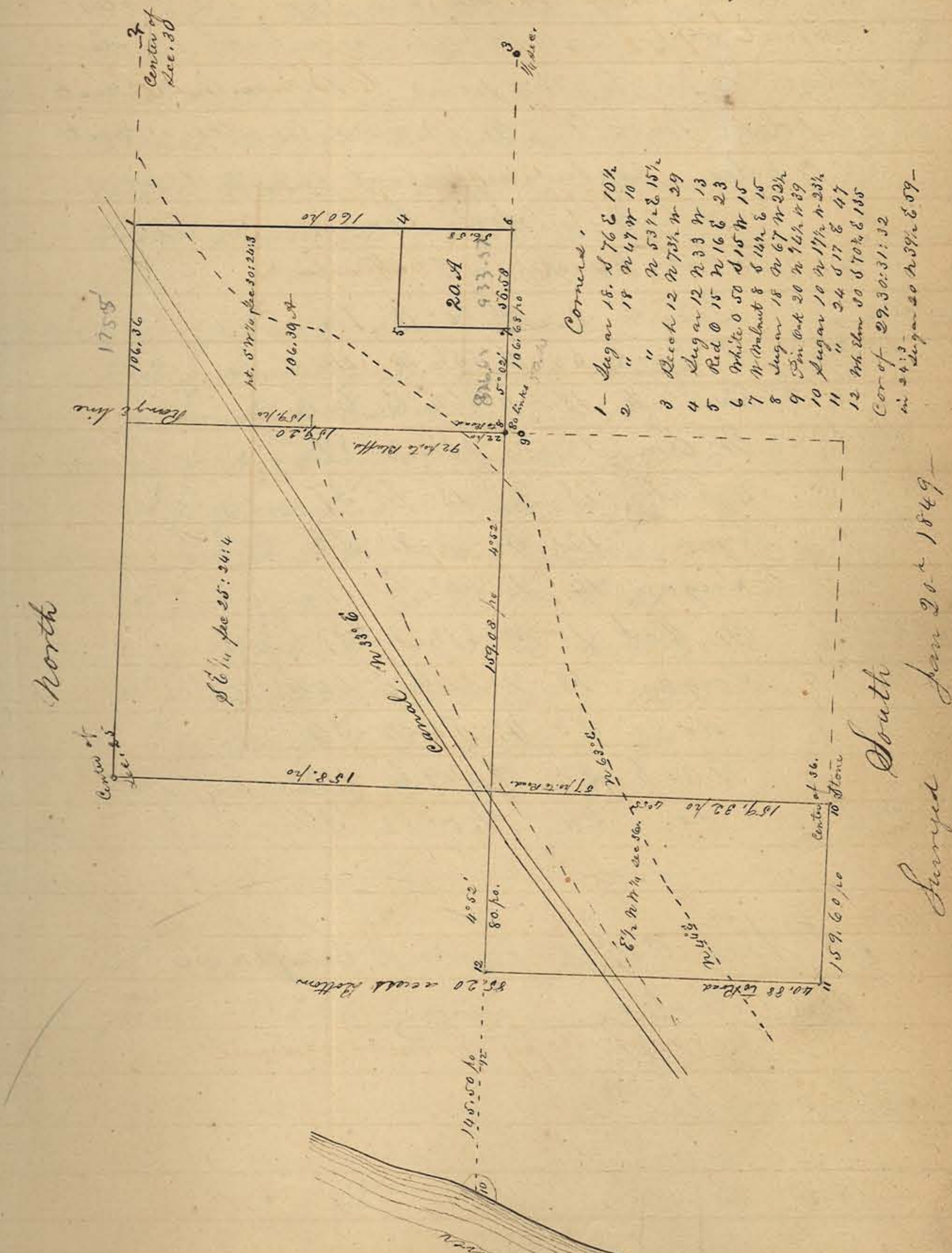

A description of a tract of land to be deeded from William Heaton to Alvin Tippin beginning at the S W Corner of McGeorges near the Wyandott Village and running west with the usual variation of six degrees 29 poles; thence South 191.10 poles; thence East 18 poles; thence N 54° E 124 poles; thence N 21 West 42 poles; thence N 7 W 79.64 poles; thence West 64.18 poles, containing about 109.52 Acres.

Field Notes of the Corners

No. 1 { W Oak 24 S 40½ E 27½ links

No. 2 { Burr O. 2. S 80° E 7¼
B. Jack 5 S 55¼ W 11⅓

No. 3. { Burr Oak 18 N 86½ E 65½
W Elm 18 N 43¾ W 89—

No. 4 { W Oak 18 N 18 E 37
Lynn 12 N 84 W 28

No. 5 { Sugar 14 N 50¼ E 19¼
W. Oak 18 N 89½ W 17

No. 6 { Sugar 18 N 34¾ E 44⅔
do 20 N 58 W 34

No. 7. { B. Oak 22 S 49 E 11¼
do 24 North 36½

A true copy from Original field Notes

A desciption of a tract of land sold by Martin Roads to George Kilgore and deeded by William Heaton. Beginning where Joseph Fullers north line crosses the West line of the Reserve thence East with Fullers line 188.94 poles. thence north 20 poles: thence west 41.84 po. thence N 31°W 23.39 poles: thence west 130.10 po. thence South 40 poles, Containing 40 acres.

South East Corner

2 { Hickory 4 N 82°E 10 links
B. Walnut 9 N 45 W 15

3 { Hickory 2 South 16¾
Sassafras 2 S 45½ W 6

4 { B Oak 9 S 56¾ W 44½
Lynn 20 N 12¼ E 61

5 { R Oak 9 S 66 W 96½
Hickory 20 S 65¾ E 112

6 { W Oak 30 S 76¼ E 18¾
Mulberry 33 N 47½ E 46½

A Correct Copy from Original ~~plat~~ field notes.

on page 250:251:252:253:

Joseph Fuller

Beginning at the S. W corner of the S E. Fraction No. 20 in Township No. 22 North: of Range No. three W. and running North with the usual bearing 161. poles: thence East 36.98 poles to the west line of the reservation thence with the (same) usual bearing of Six degrees and five minutes 301.37 po. thence South 139.80 poles to the South line of the Reserve, thence West with the said line 178.35 po. to the line dividing Sections No. 20. 21, thence South with the Section line 21.80 poles to the Section Corner: thence West with the Section line 160 poles to the place of beginning containing 320 acres, be the same, more or less.

The corner on the N line where it crosses the Reserve line } Buckeye 15 N 19¼ E 42
} Hackberry 12 S 24¾ E 45

North E Corner { Hickory 22. S 61¾ W 47¾
{ Sassafras 8. N 42¾ W 24¾

S E Cor. on Reserve line { Hickory 15 N 40 W 59½
" 16 N 20 E 93½

Joseph Fullers' Lines and corners described as surveyed by me. by me

L. B. Stockton

Surveyed January 22nd 1830 —

A correct copy from original Notes.

A description of the Middow Luptons Lines and Corner as Surveyed by me January 21st 1830.

L. B. Stockton.

Beginning 32 poles north of Joseph Fullers N.E. Corner and running East 80 poles: thence South 107.4 poles to the reserve line: thence West with said line 80 poles: thence North 107.80 poles to the place of beginning Containing 52.90 acres –

N W Corner	W Oak 36. N 57¼ E 13¼
	Lynn 3 S 20¼ E 28½
N. E Corner	B. Walnut 3. S 75½ W 13¼
	R Elm 12. N 12½ E 33
S E Corner	R. Oak 40 N 33 E 25
	W. Oak 12 N 20¾ W 44½
S W Corner	Hickory 15 N 40 W 59½
	" 16 N 20 E 93½

A true copy from Original field Notes.

Note. For deed from Heaton to Bolles & Colton, may 10th 1836. with witness trees to corner. Deed County Records. Book H. 295 –

William Heaton.

Beginning at South East corner of the Reser= =vation and running North with the Reserve line 368.96 po. thence W. with the usual bearing of Six degrees 338.30 poles: thence South 34 poles, thence West 46 poles: thence North 34. poles. thence West 187.20 poles: thence North 70 poles: thence West 145 poles. to the West line of the Reservation: thence South with said line 294.44 poles to a point where Joseph Fullers north line crosses said Reserve line: thence East with the usual bearing of Six degrees and five Minutes 301.26 po: thence South 32 poles: thence East 80 poles: thence South 107.4 p. to the reserve line: thence East with said line 333.60 to the place of beginning Containing 1378.58 Acres

Notes of

N E corner 1 { G. Ash 4 N 78 W 5.
W Oak 40 S 27½ W 47

2: 3 + 4 left blank.

5. { W. Oak 24 S 40½ E 27½
6. 7 + 8 left blank.

at Fullers N line 9 { Buckeye 15. N 11½ W 20½
Hackberry 12 S 24¾ E 45

10 { Hickory 22 S 61¾ W 47¼
Sassafras 8 N 42¾ W 24¾

11 { W Oak 36 N 57¼ E 13¼
Lynn 3 S 20¾ E 28½

12 { R Walnut 3 S 75½ W 13¾
R Elm 12 N 12½ E 33.

13 { R. Oak 40 N 33 E - 25
W Oak 12 N 20¾ W 44½

A description of William Heatons lines and corners as run by me. Surveyed January 26th 1830

L. B. Stockton

A true copy from Original —

Heaton to Steele

The following described tract ~~of~~ parcel of land embracing a part of a certain Reservation known and designated as Richanderville's Reserve' conveyed to the said Heaton by Samuel McGeorge, embracing also a part of S E fraction of Section 17. Town 22 N of Range 3 West, all lying east of the Lafayette and Greencastle State Road and bounded as follows (to wit) Beginning at a stone monument situated near the center of the State Road aforesaid Being the S W corner of the tract and corner to land belonging to Kilgore from which a Red oak 6 inches in diameter bears S 77°30' W 51 links: running thence with the State Road (allowing the usual variation) N 38°15' W 25 perches to a stone: thence N 38° W 45 per. to a stone in the State road aforesaid: thence at right angles N 52° E 10 perches to a stone: thence N 34° W 31 perches to a stone: thence S 61° W 12 poles to a stone in the center of the State Road aforesaid, thence along said road N 36° W 199.6 perch. to a stone: thence N 5° E 29.80 perches to a stone in the center of a lane dividing the lands of the said Heaton, Goldsberry and others: thence East through the center of said lane 187 perches to a stone: thence South 93.20 perches to a stone: thence East 36.92 perches to the corner of Dodsons' land, thence South with said Dodsons' line 180.40 perches to a stone: thence West 52.20 perches to the place of beginning, containing 230.$\frac{50}{100}$ acres of land be the same, more or less. —

A true copy from original —

Corners to plat on opposite page

No. 1. White Oak 30 S 65¼ E 64 links
2 White Oak 20 N 3 W 32
3 Sugar 12 N 5½ E 19
4 Sugar 24 N 50½ W 37
5 White Oak 30 S 13 W 44
6 White Oak 5 S 67 W 10½
7 Sugar 16 S 7 E 264
8 Sugar 6 N 42¼ E 14
9 Ash 30 S 42½ W 21
10 Pin Oak 5 N 31 W 33
Beech 12 N 56 E 28½
11 Red Elm 8 N 4 W 17
Do 6 N 58 E 13
12 Poplar 24 N 23½ W 23
Sugar 15 East 12
13 Poplar 36 S 39½ W 19
Beech 12 N 73½ E 9
14 Sugar 12 N 52 E 59
15 Sugar 30 S 41½ E 37
16 Red Oak 18 N 6½ W 36
White Oak 12 N 73½ E 30
17. 3 Mulberrys at Corner.

Tract of land from William Heaton to Samuel McGeorge Beginning at William Smiths N W Corner and running west with the variation of 5°35' – 156.50 poles: thence South 24. poles: thence East 156.50 poles: thence North 24.00 poles to the place of beginning containing ~~20~~ Acres

S E Corner. Burr Oak 22 N 47½ W 112
W Oak 30 N 50½ E 17
S W Corner. B Jack 10 N 49° E 151½

A true copy from original Notes.

Plat of a tract of land belonging to William Heaton embracing a part of a Certain Reserve known and designated as Richardville's Reservation at the Miamdott village in T 22 N R 3 W. Tippecanoe County La.

Surveyed April 30 th 1846

E. Simmons C.S.T.C.

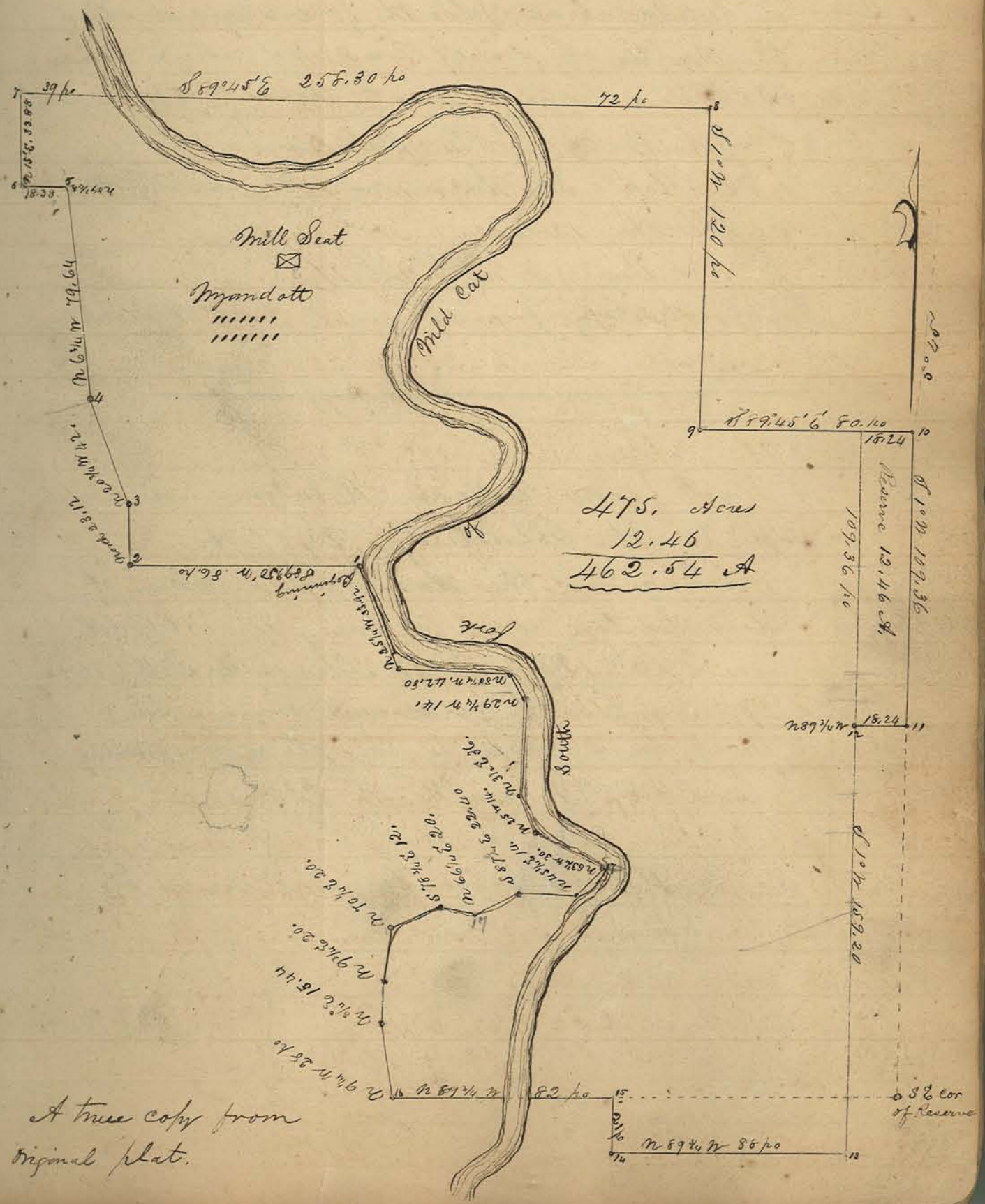

A true copy from original plat.

W. Heaton to Luther Corbin. see next page (257) marked "⊕" —

"A description of a tract of land deeded by William Heaton to Luther Corbin, commencing at a stone placed in the State Road, running from Lafayette to New-Castle, situate where the said road crosses the western boundary of the Richanderville Reserve granted by Congress, (running) South from said stone + from the center of said Road 49 poles & 4 links; thence East 12 poles to a post; thence North 32 poles 17 links to the center of the State Road; thence N 37° W 20 poles to the beginning, containing three acres and nine poles.

A Correct copy from Enginal by L B Stockton

A tract from William Heaton and Rachel his wife to Peter Goldsberry. 33.87 A.

Beginning at the South East corner of the Widow Lupton and running North (with variation 6° 00') 128.28 poles; thence East 42.26 po. to the reserve line, (an evident omission L.L.) thence West 42.26 poles to the place beginning containing 33.87 A. Sold at $330.00 —

A Correct copy from Enginal notes of L B Stockton —

A plat of the Real Estate of Luther C. Corbin deceased being a part of the E. h. of the S W qr of S 17, in Tomah No. twenty two north: of Range three west, also a part of the W. Fr. of the S E qr of the same section, also the west fraction of the N E qr of S 20 in the Town & Range above, also (including) a three acre tract bought of Wm Heaton by said deceased, being a part of the Reserve of five sections granted to John B. Richardsville at the Wyandott Village.

Fippecanoe Co. Ia.

A correct copy from original plat by L. B Stockton.

"Widow Luptons," Beginning 32 poles South of Fullers N. E Corner and running from thence East 80 poles; thence South 107.4 poles to the Reserve Line; thence West with said line 80 poles; thence North 107.75 poles to the place of beginning, containing -

Field Notes.

N. W Corner	W. Oak 36 N. 57¼° E 13¼
	Lynn 3 S 20¾ E 18½
N E Corner	B. Walnut 3. S 75½ N 13¾
	R Elm 12 N 12½° E 33
S E Corner	R. Oak 40 N 33 E 25
	W. Oak 12 N 20¾ W 44½

A correct copy from Original notes of L. B. Stockton.

Beginning at the S W Corner of the Traction and running N with the usual ~~variation~~ bearing 161 poles; thence E 36.98 poles to the Reserve line; thence S. with the Reserve line 142.8 poles; thence E with the reserve line to the Section line; thence South 21.88 poles to the S corner; thence West with the Section line 160 poles to the place of be=ginning. containing 52.90 Acres.

SE Fr. 20:22:3.

A Correct copy from notes of L. B. S.

Part of Richardville Reserve,

Beginning at a point where the E (&) W line on the N End of the fraction strikes the West line of the Reserve, and running from thence E. with the usual bearing of six degrees and five minutes, 301.37 poles: thence S 139.80 poles: thence West with the reserve line to the Section line, and on the South West Corner of the Reserve, containing 267.02 Acres.

Field Notes of Fullers' on the Reserve line

N E Cor.
- Buckeye 15 N 11½ W 20½
- Hackberry 12 S 24¾ E 45
- Hickory 22 S 61¾ W 47¼
- Sassafras 8 N 42¾ W 24¾

S E Corner on Reserve line
- Hickory 15 N 40° W 59½
- do 16 N 20 E 93½

Notes determining the length of the South and other line of Richardville Reservation

"On the South End of the Reserve the line is 715 poles, and on the line between Heaton and M'George it is 716.30 poles"

The above are correct copies from notes of L B Stockton.

A plat of the South fraction of the north east fractional quarter of Section No. twenty, in Township No. twenty three north, of Range No. four West of the 2nd principal Meridian in the County of Tippecanoe and State of Indiana. — —

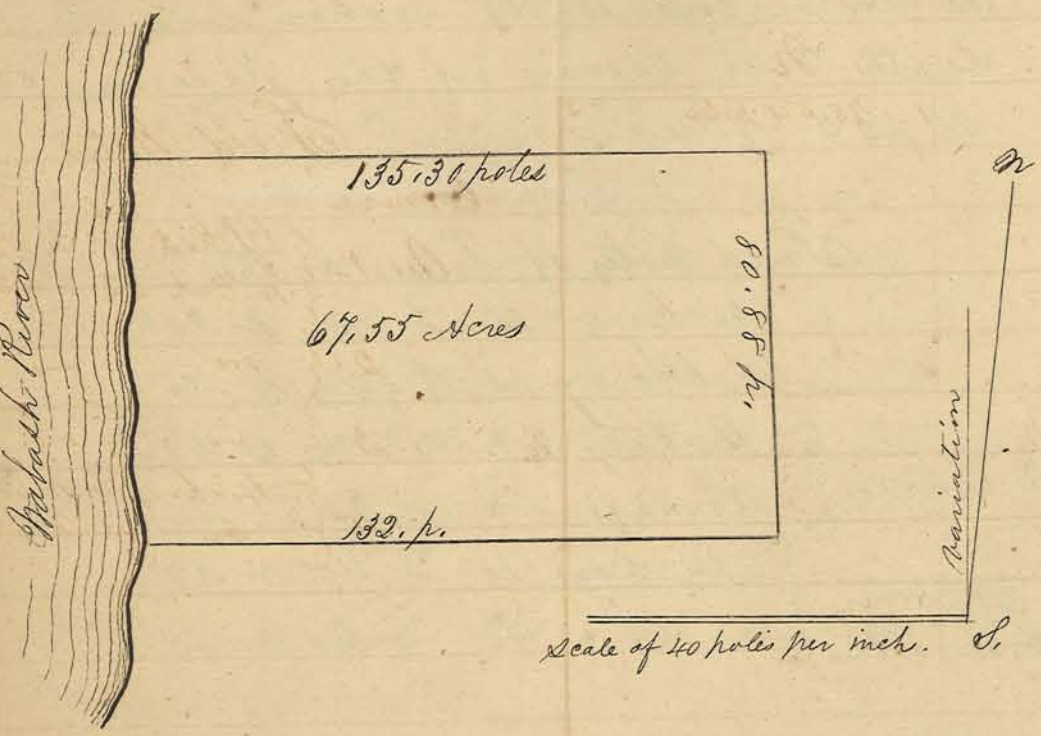

I the undersigned do hereby certify that the above is a correct plat of the above tract of land as surveyed by me, which plat was made by me for Joseph S Cabot. S. H. Huntingdon and Asa. S. Porter. Given under my hand this 20th of June 1835 —

L. B. Stockton. Sur. Tip. Cty.

The above is a correct plat from original.

A plat of the East half of the South East quarter of Section No. one, in Township, No. twenty two North, of Range No. five West of the Second principal Meridian, in the County of Tippecanoe, & State of Indiana.



Field Notes

Corners.		M. Si.		Links
No 1	Bl. Oak	18.	N 74° E	29
	W. Oak	22	S 42¾ E	127¾
2	oo	oo		oo
3	oo	oo		oo
4	Hickory	18	N 46½ W	52
	Do	15	N 89½ E	97½

I the undersigned do hereby certify that the above is a correct plat and certificate of a Survey done by me for Joseph Travis, March the fourth AD 1831 –

L. B. Stockton C.S.

The above is a correct copy from original –

Plat of Cloyd's Estate.

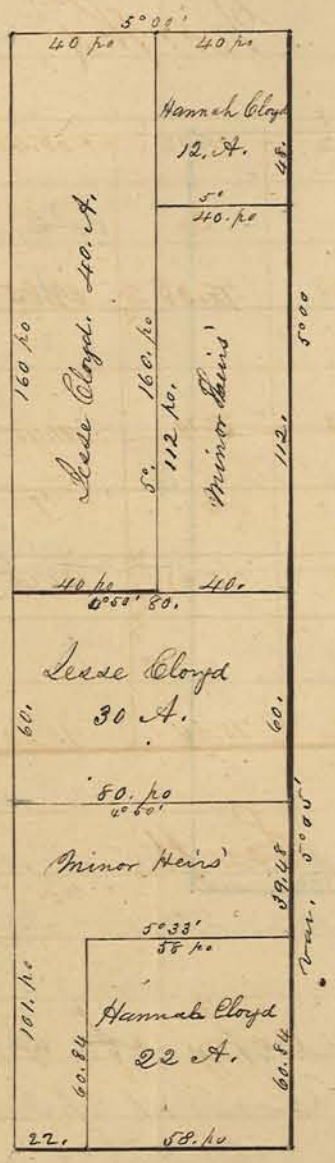

A correct copy from original plat by
E Simmons. —

A plat of Section 16, Township 24 North of Range 5 West, Tippecanoe County Indiana

North

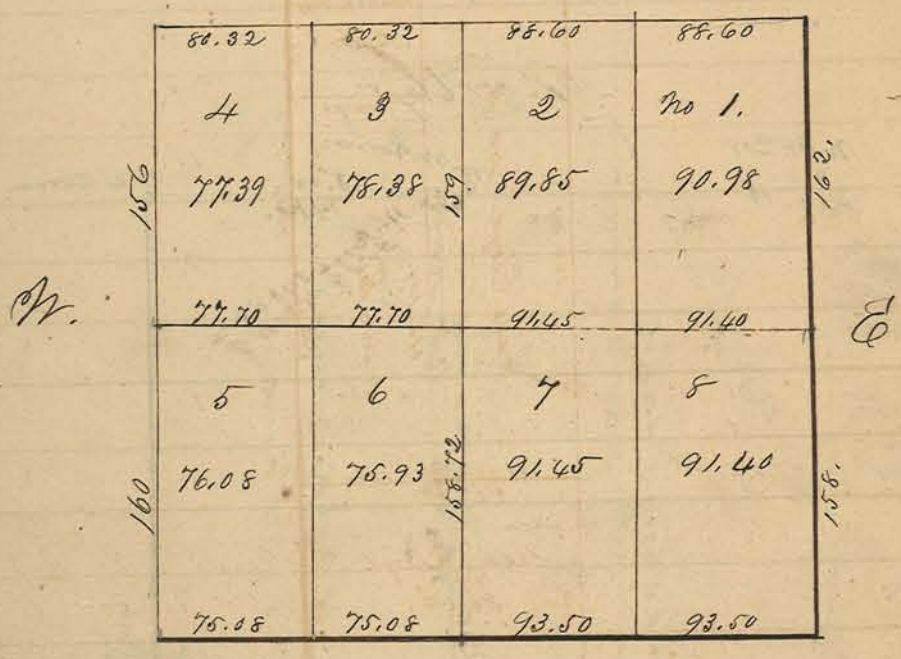

South

A correct copy of a plat by E. Simmons —

The following plat embraces the south end of a tract of 74 acres, being the E½ of the N W¼ of Sec. 18. T 23 N. of Range 3 West, except 6 acres heretofore conveyed off the west side thereof

Surveyed by

April 19th 1847. E Timmons C S

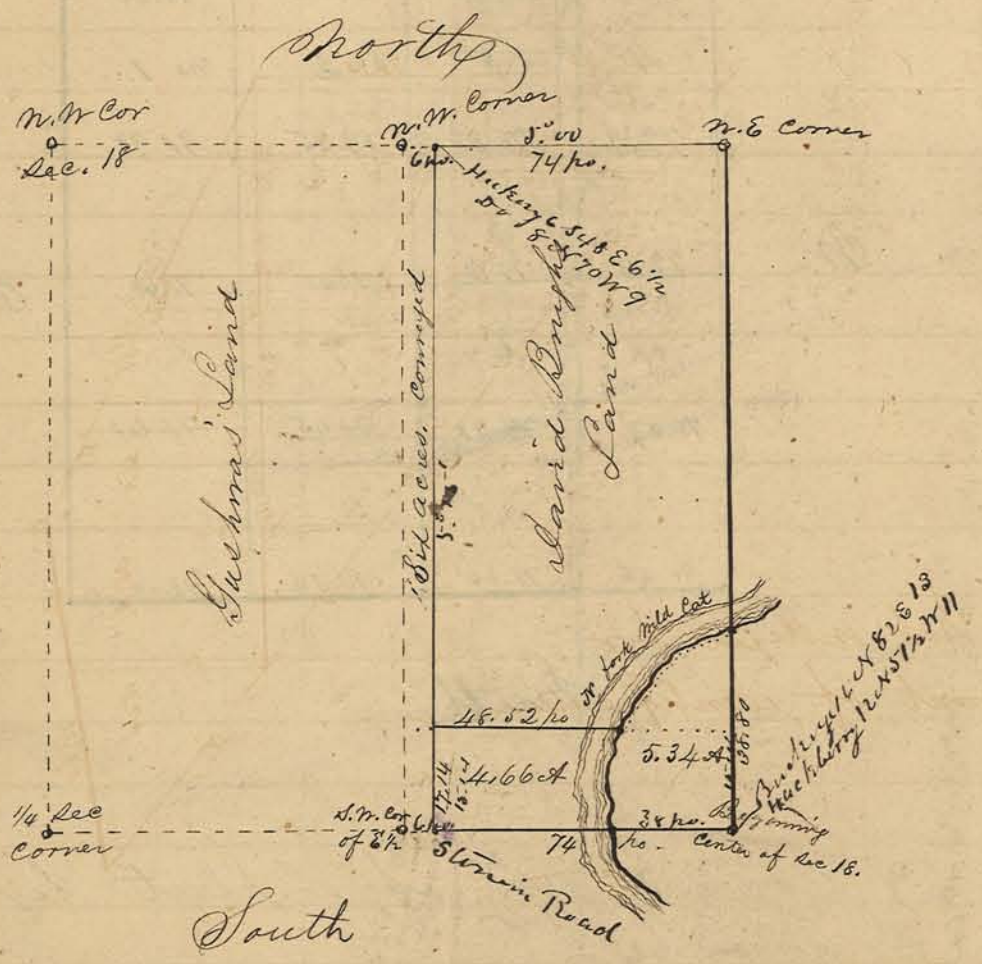

A Correct Copy of Original plat.

Copy of a plat found among the papers of E. Simmons, and is not located, by name nor by geographical locality — there are two plats (see file) similar in outline but differing somewhat in distances designated upon lines —

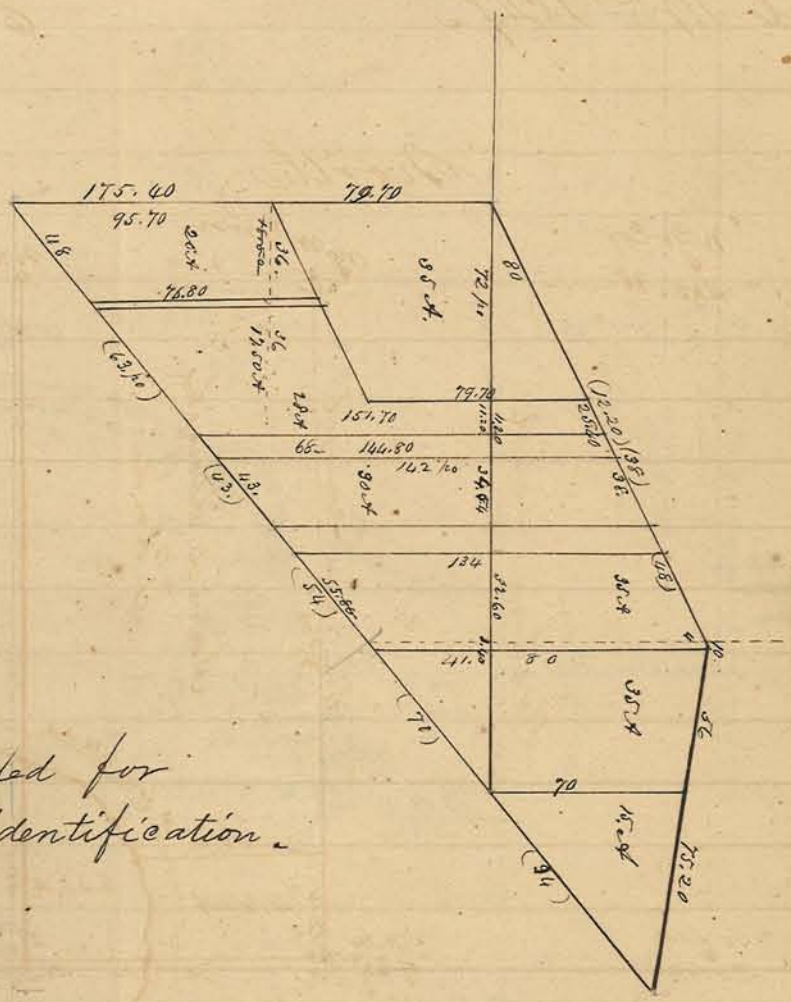

Not indexed for want of identification.

A correct copy from original —

Partition made of Harter land, plat from papers of E. Simmons, neither located by Section nor Range.

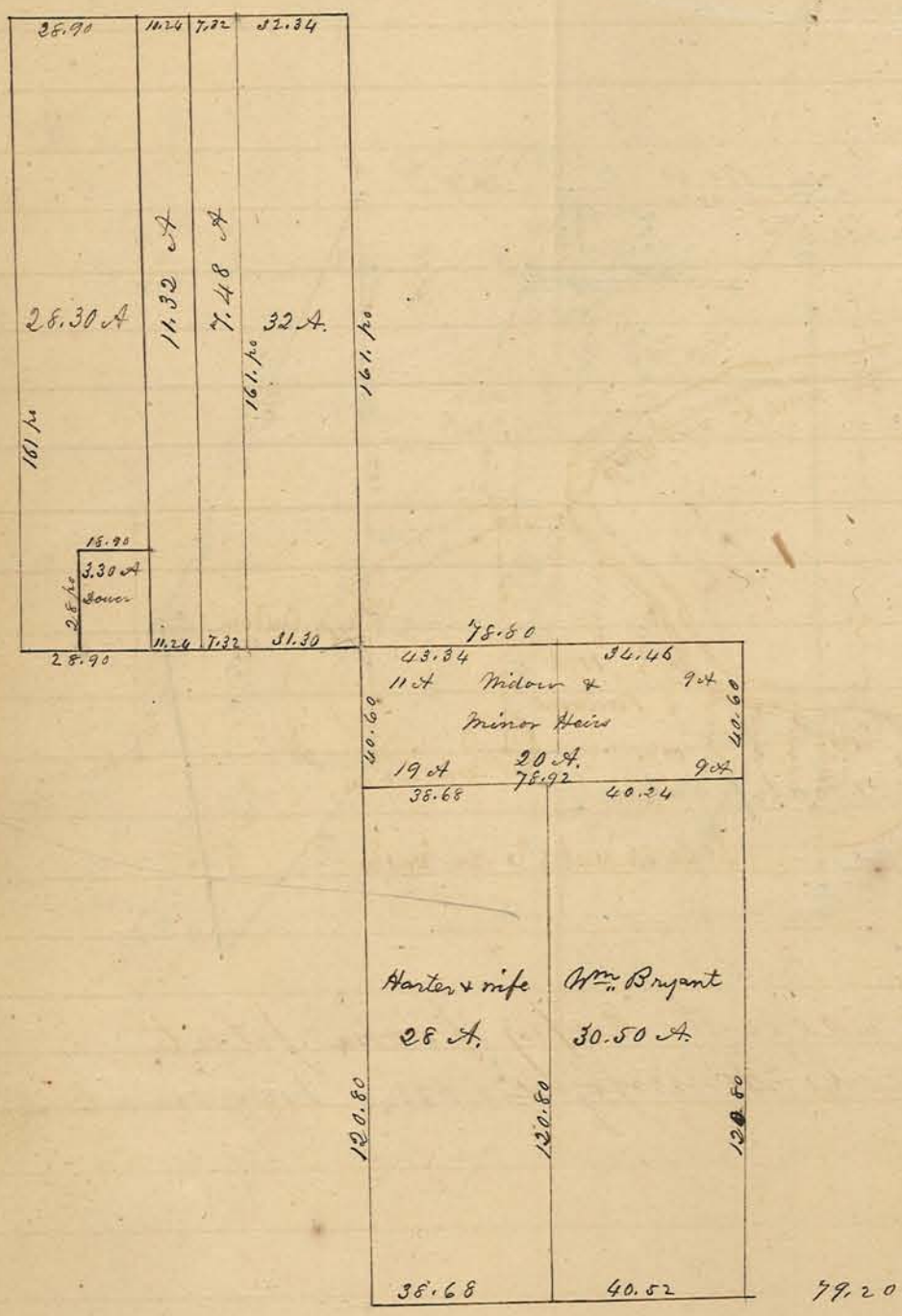

A Correct Copy.

Plat of part of the N E 1/4 of Section 27: T22 N: R 3 W. embracing a tract of Eleven acres. Surveyed for Fleetwood

June 15th 1851 —

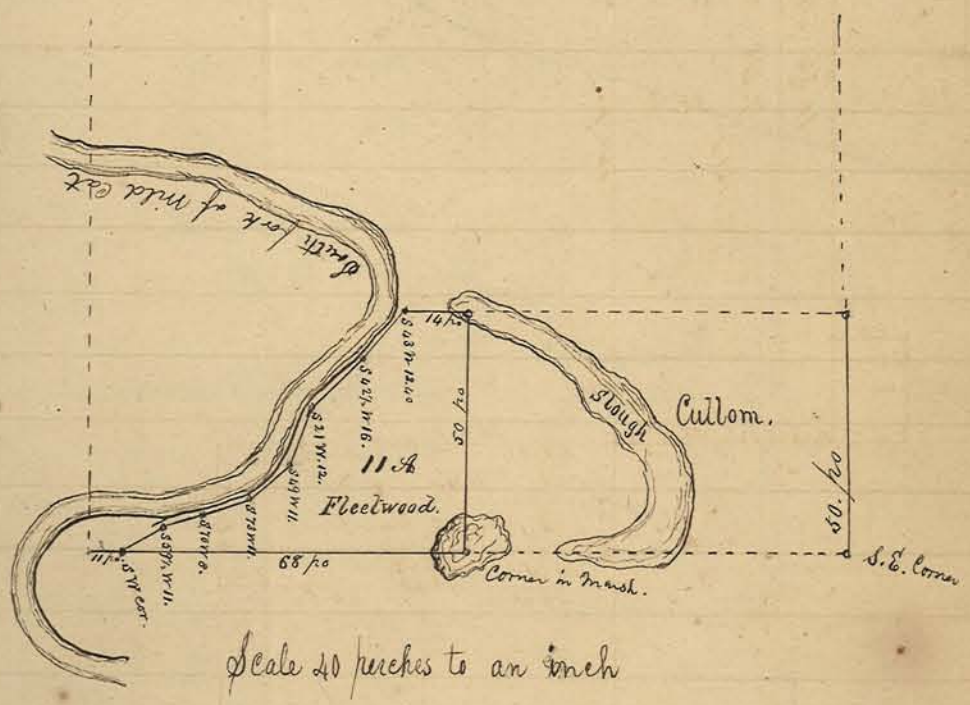

Scale 40 perches to an inch

A correct copy from plat by E Simmons,

Diagram of the South frac. of the NW 1/4 and West frac. of the NE 1/4 of Sec. 31. in T 23 N. of R 4 W.

Surveyed for L B Stockton & others

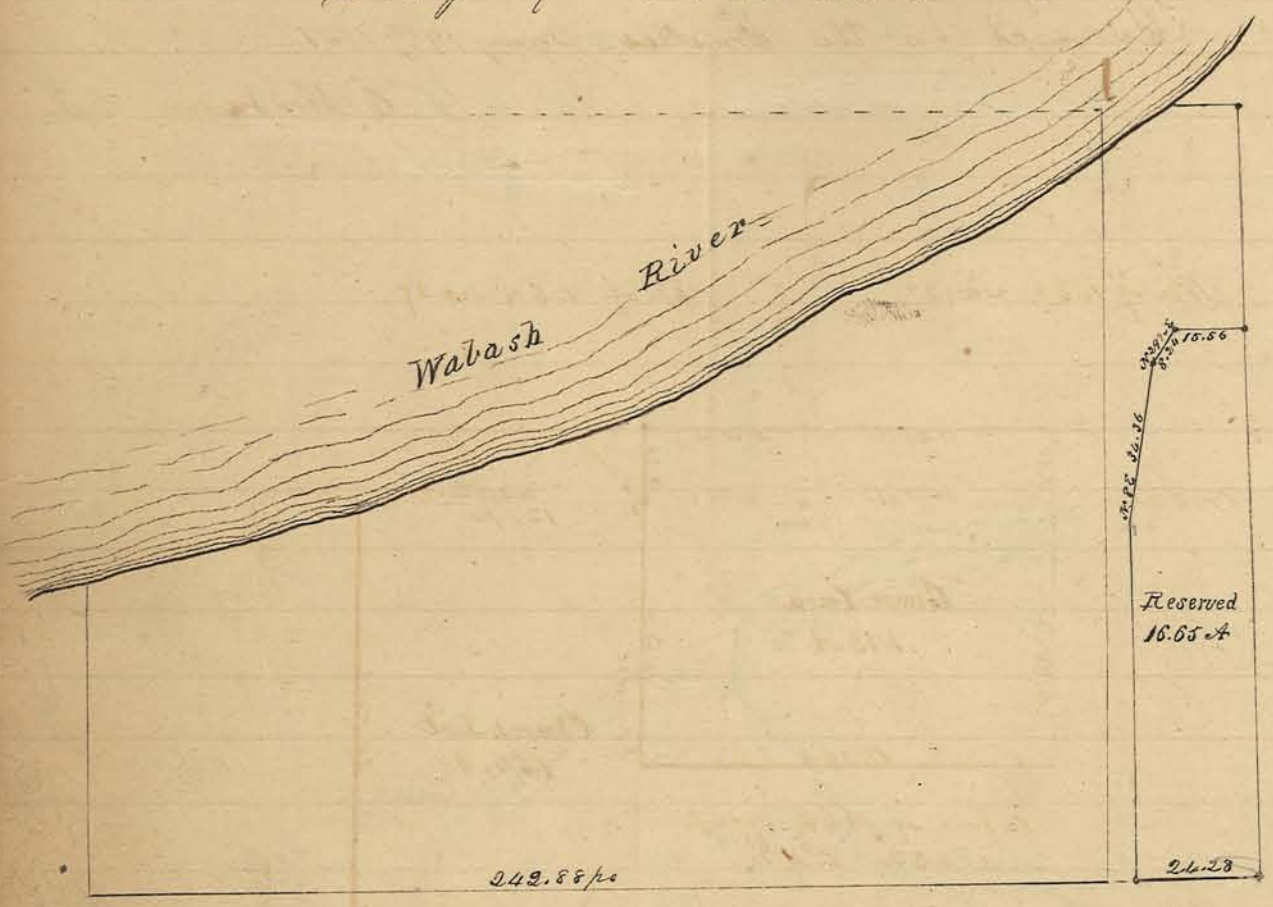

A true copy from original plat.

on page 283.

Plat of Church Lot and Grave Yard Lot, embracing part of the E½ and part of the W½ of the NE¼, and part of the North fraction of the SE¼ of Section 27: T23N: of Range 5 West.

Surveyed for the Trustees, May 19th 1851—

E. Simmons C.S.

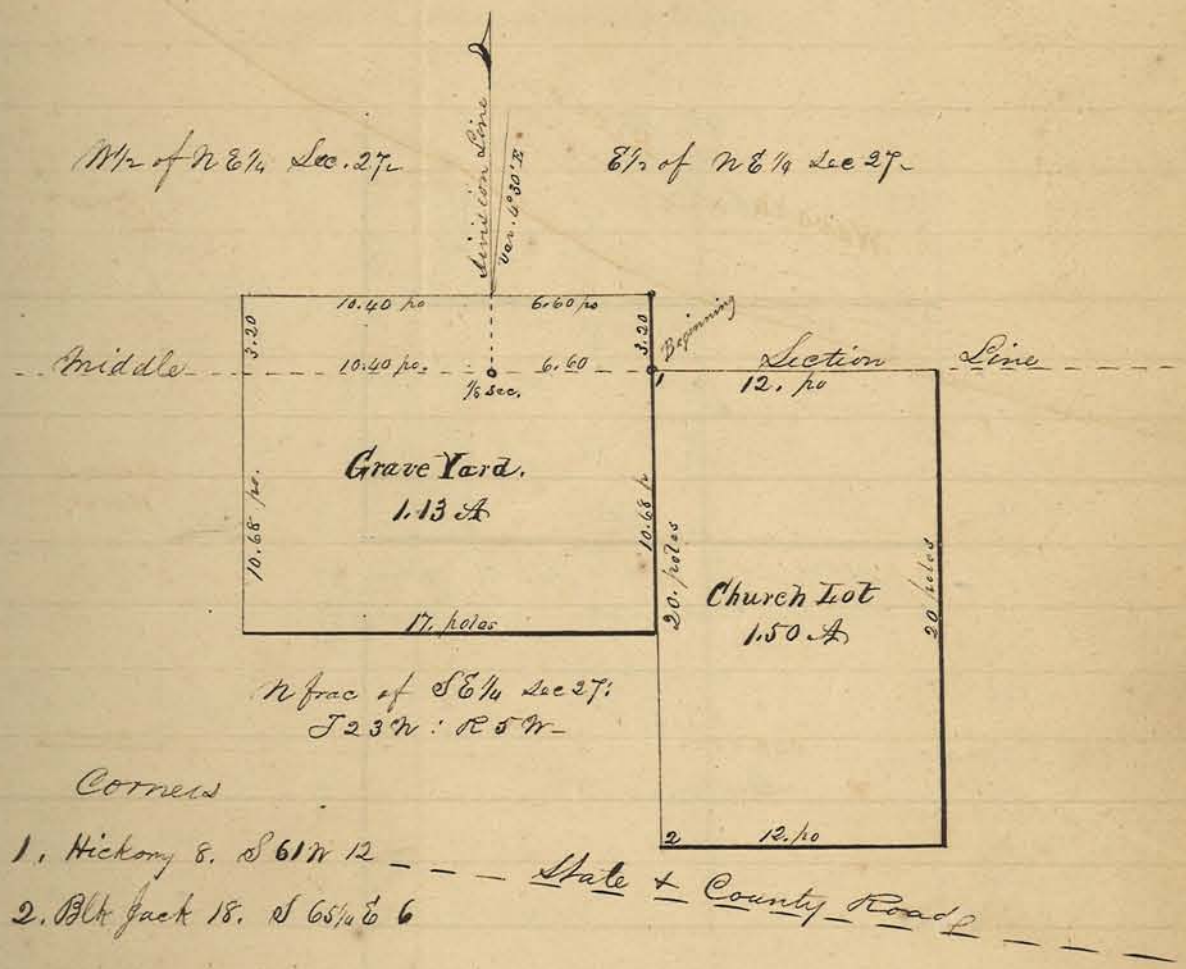

Scale 8 perches to an inch

A correct copy from original plat.

Diagram of part of 2 Acres of land formerly owned by Mary Ann Neff, situated on Wabash Street, being part and parcel of the W½ of the NE¼ of Section 29 – T 23 N: of R 4 W. Tip. Co. Ind.

See page 65b

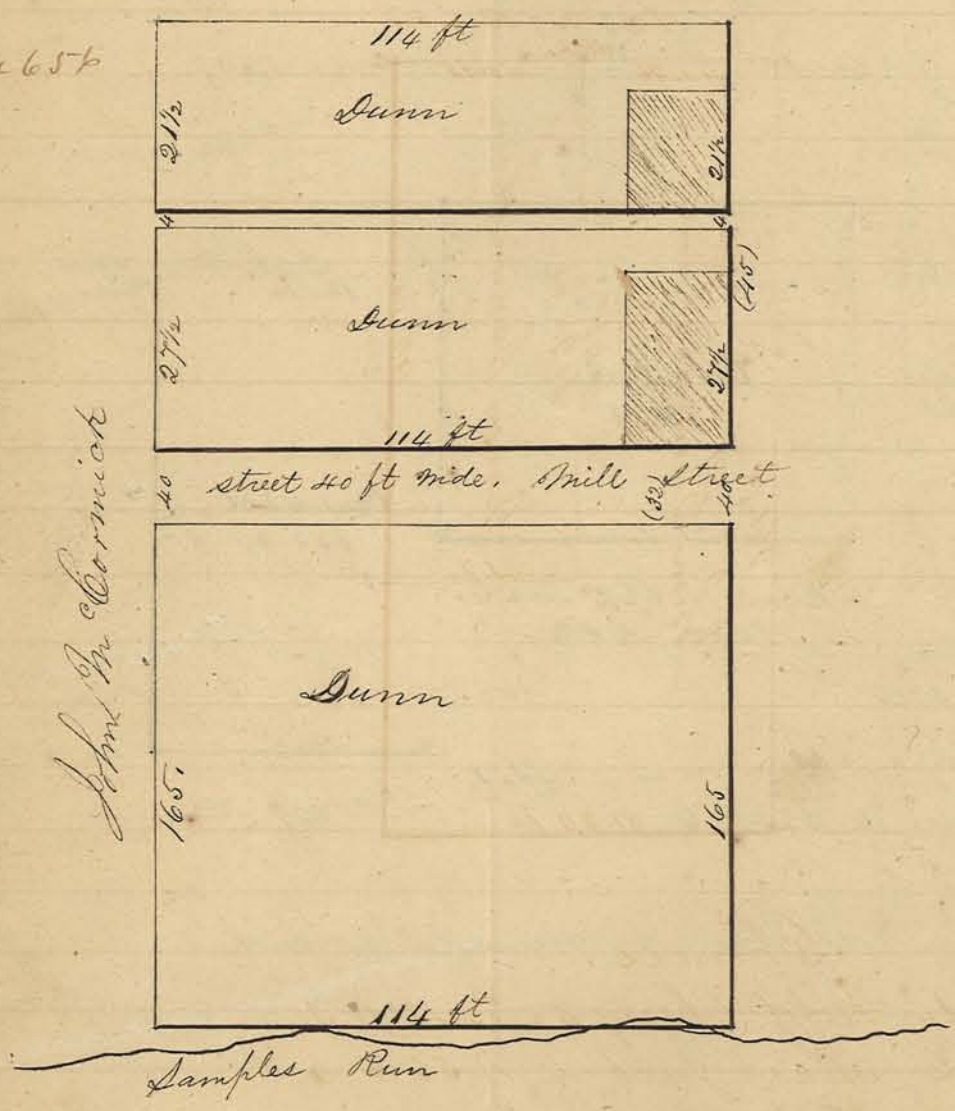

A correct copy from Original

Plat of land pertaining to the Estate of Silas Simpkins decd. embracing the W½ of SE¼ of Sec 2: T23 N: R4 W:
Surveyed and partition made Aug 20th 1846
E Simmons C.S. Fip. Co.

R. Higmans Land

W½. SE¼. Sec. 2.
T23 N: R4 W



Corners.
1. Wild Cherry 5. N 12° W 3
2 Black Jack 4 N 55 W 6
3. Twin Hickories. Corner tree.
4 Hickory 4. S 35° W 8

A correct plat from Original

Plat of the Lands belonging to the Estate of Jacob. Raub date of Tippecanoe County Ind. Deed in which dower has been assigned to Maria Raub widow of Said Jacob. Raub.

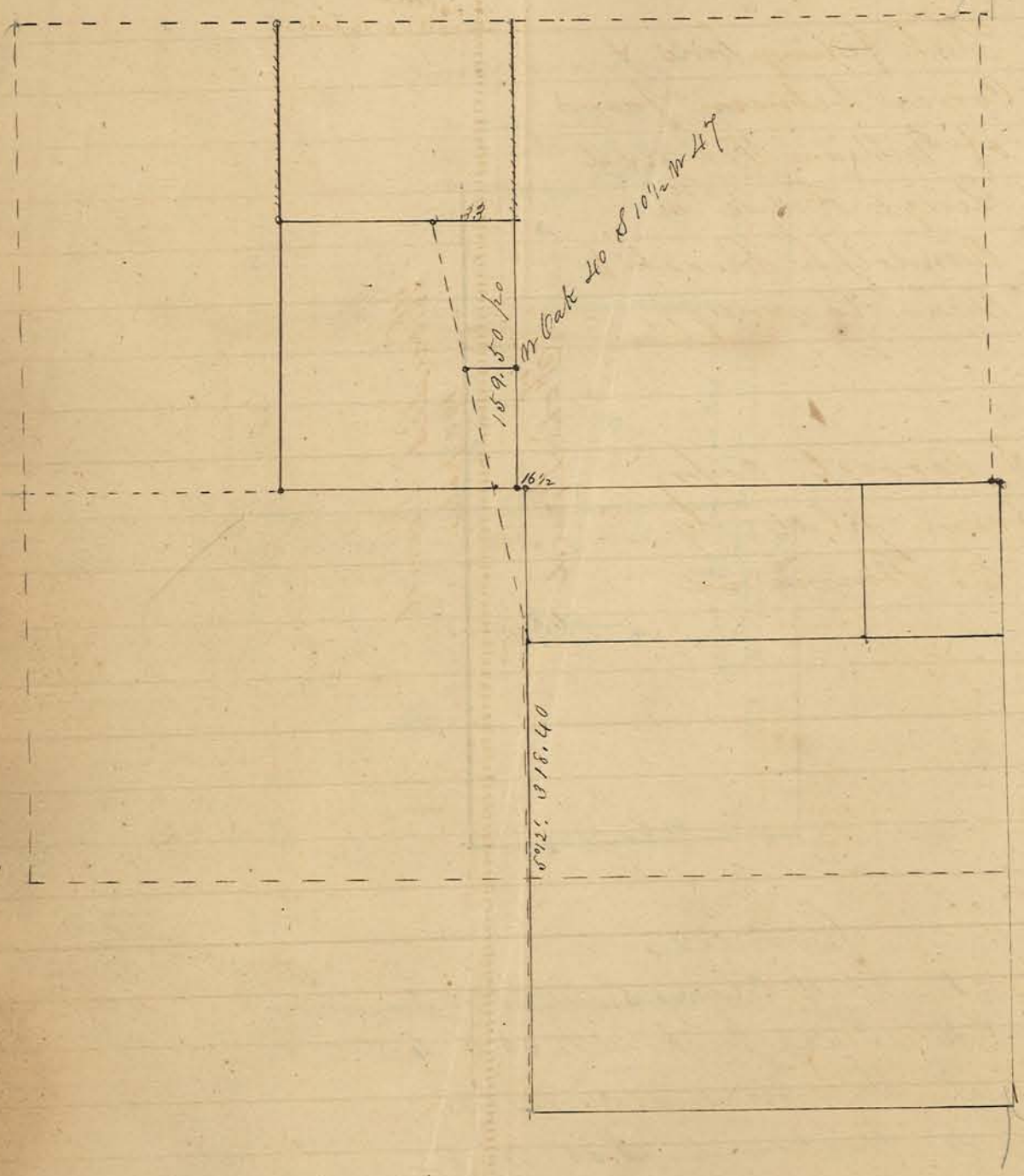

Plat. filing line & Corner between farms of William Fox and George House in Randolph Township near Romney.

A correct copy from plat by E. Simmons



Diagram of part of Lot No. 7. of the School lands in Section No. 16. in T. 23. N. of R 4 W. Showing the amount of ground actually occupied by the New Albany and Salem Rail Road

Surveyed and platted by E Timmins C.S.

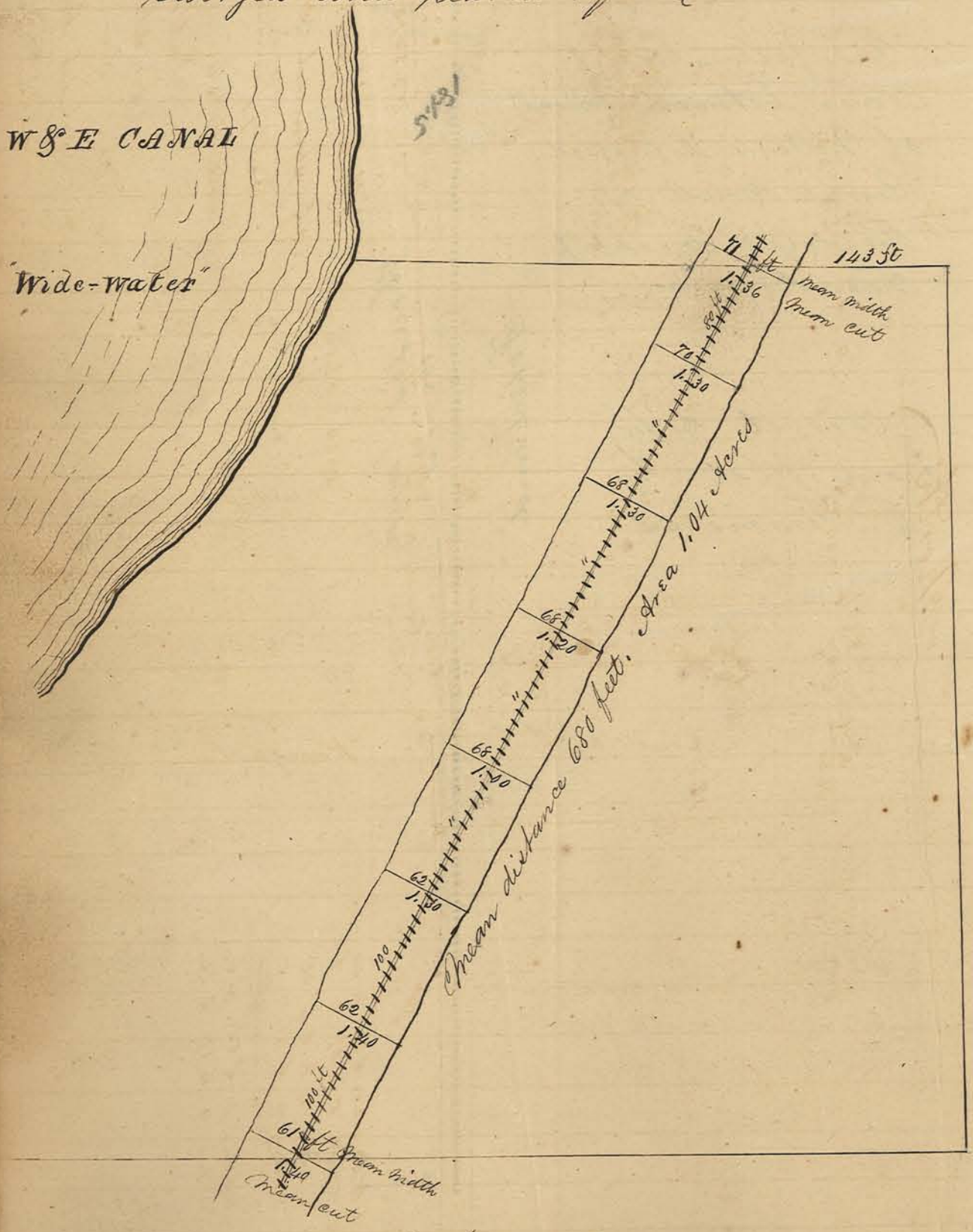

A correct copy from original

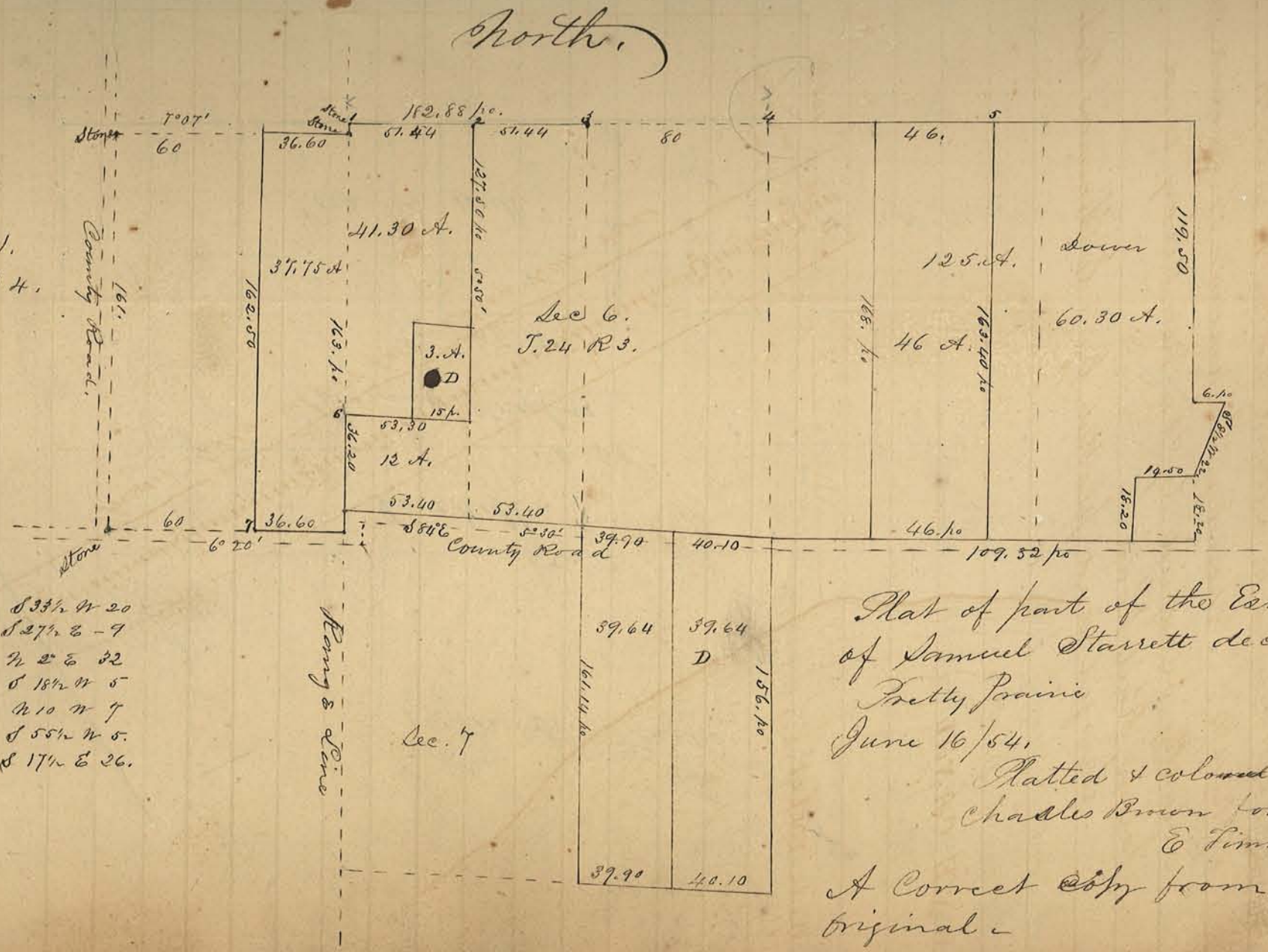

127.50
31.875
36.20
68.075

Corners

1. R. Oak 20. S 33½ W 20
2 B. Jack 5 S 27½ E - 9
3 W Oak 12 N 2° E 32
4 Hickory 4 S 18½ W 5
5 B. Jack 6 N 10 W 7
6 Hickory 4 S 55½ W 5.
7 W. Oak 4 S 17½ E 26.

Plat of part of the Estate of Samuel Starrett dec'd) Pretty Prairie June 16/54.

Platted & coloured by Charles Brown for E Timmons

A Correct Copy from original.

275

A correct copy from
Original plat,
part of Sec 16. T23N
R4 West.

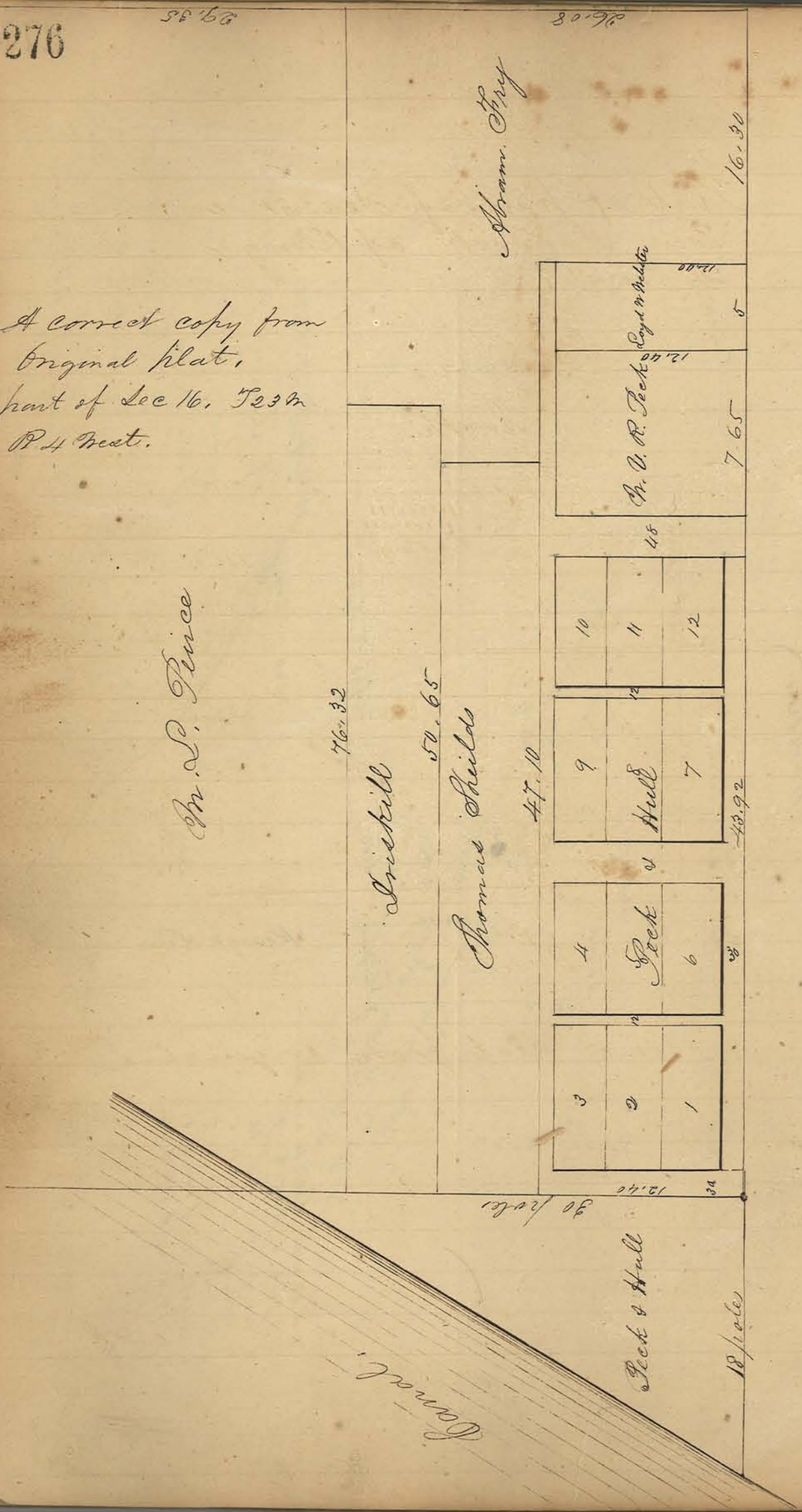

Plat of part of Sec. 31 - in Town 23 North of Range 4 West.

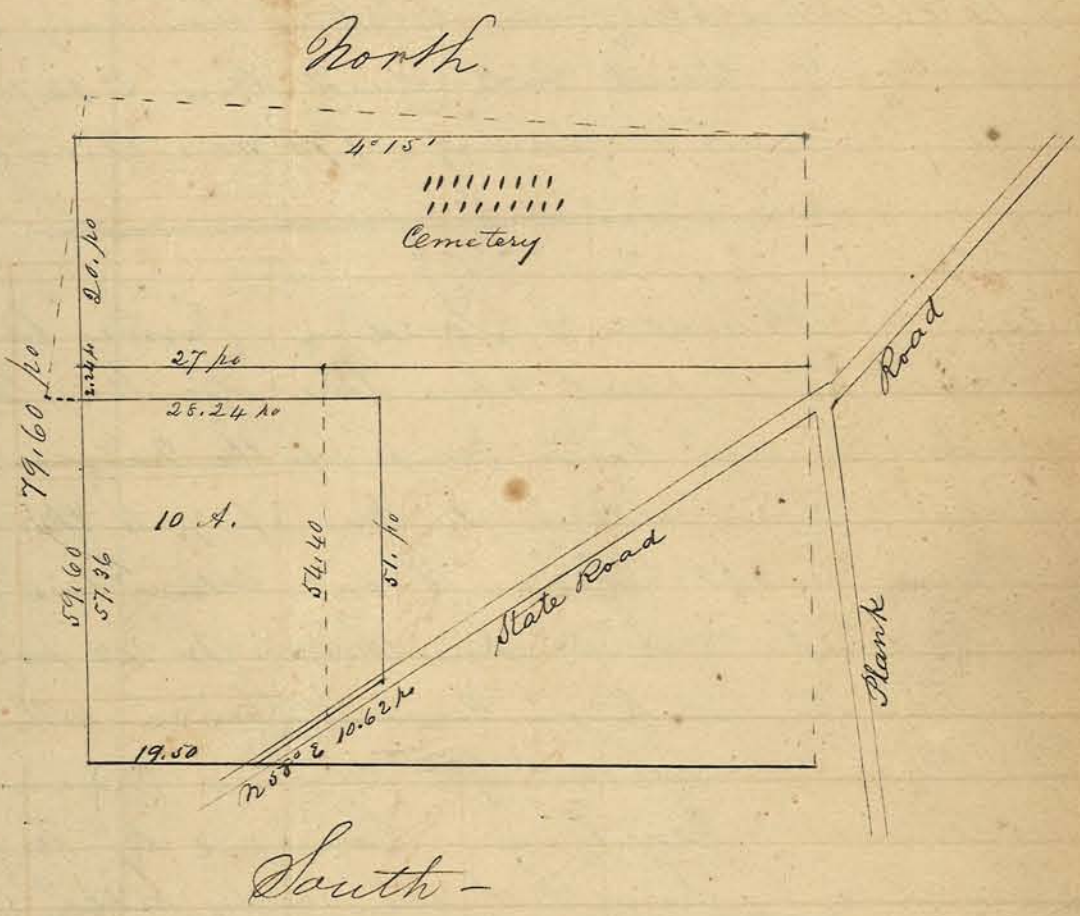

South -

A correct plat from original.

Farmer to Mary Emeline Hamar.
Beginning at the S W corner of Lot No 7 – (school lands north of Lafayette) thence E 40 poles: to the centre of Canal: thence with Canal N 16° 30' E to a point opposite the end of the embankment at lower end of Basin: thence along said embankment N 9° W 12 poles: thence W parallel with line first described 45.30 poles, intersecting the western boundary of said lot No 7. thence with said line S 34.75 poles to place of beginning – 9.70 acres more or less.

Johnson & Jones – Farmer land –
Begin at a point where line dividing lots 7 & 8 strikes the high water mark of the Wabash & Erie Canal, thence along N line of 7. to the N E corner thereof: thence S on Allens' line 8 poles & 37½ links to a stake, thence W 42 poles to high water mark of Canal thence with Canal to place of beginning – 2 acres, more or less.
Johnson & Jones – Conveyed by Farmer to Carroll & by him to Kibben & by Kibben to Johnson & Jones.

Part of lot No 7, beginning at a point in the E line thereof 8 poles & 37½ links S from the N E corner of said lot thence W along the line of the 2 acre tract sold to Carroll to a point where the line strikes the high water mark of Canal: thence in a southwardly direction down the Canal with its meanderings at high water ~~mark~~ to where a line drawn E to E line of lot, parallel with N line thereof will include 9.68 acres, thence E to E line of lot: thence N with said E line to place of beginning – Conveyed by Farmer to Johnson & Jones.

Correct Copies from Originals –

Plat of Out Lots in N E corner of N E 1/4 of Sec. 20 T. 23 N: R 4 W — by William H Johnson —

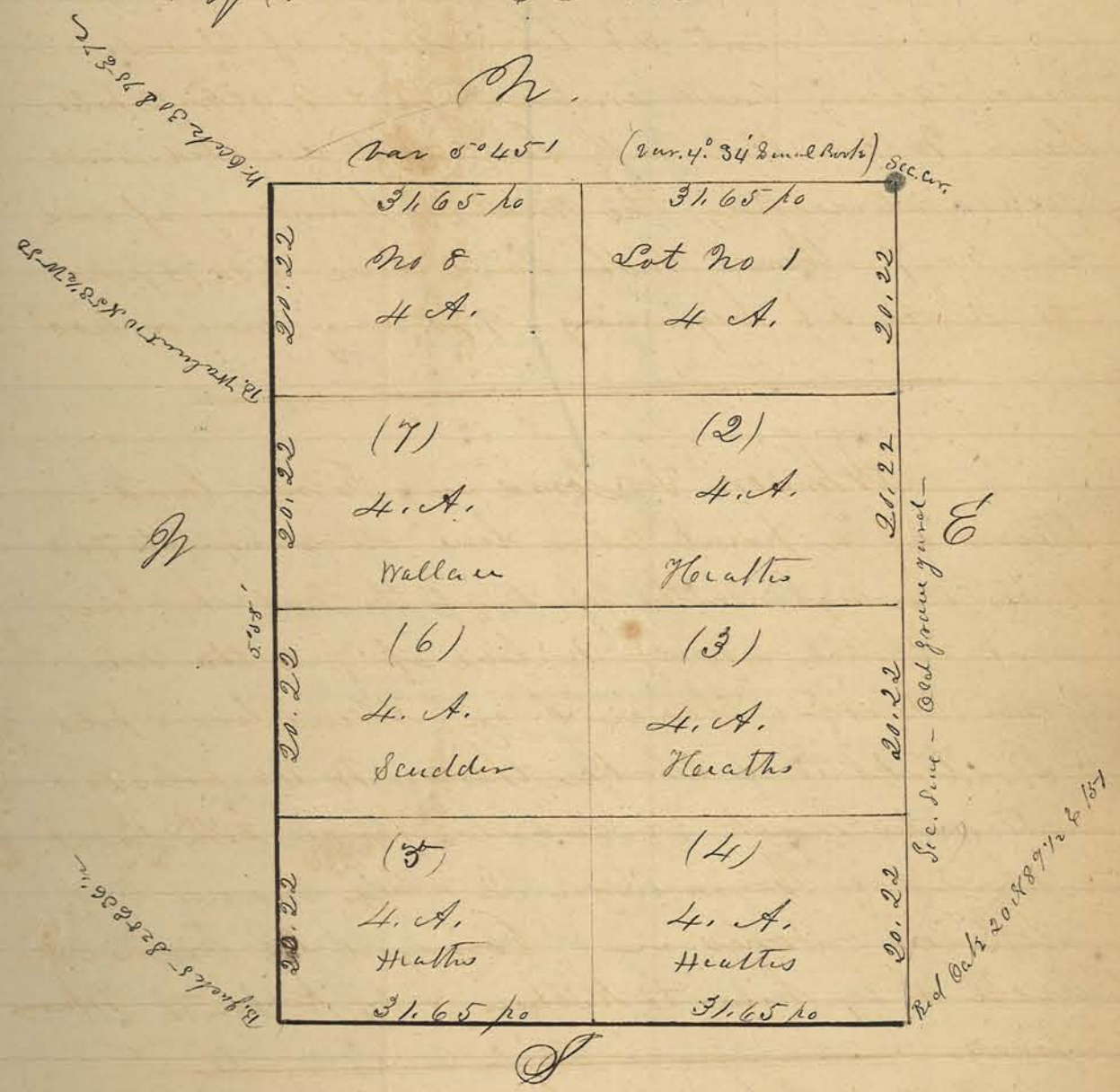

Scale 20 perches per 1 1/4 inches

A correct plat from Original

Witnesses &c taken from plat of a Resurvey found in Small book & bearing date Feb. 26/75

June 20/65 P. C. Vautier
C. S.

Henry Ensminger's 2nd Addition to the Town of Lafayette.

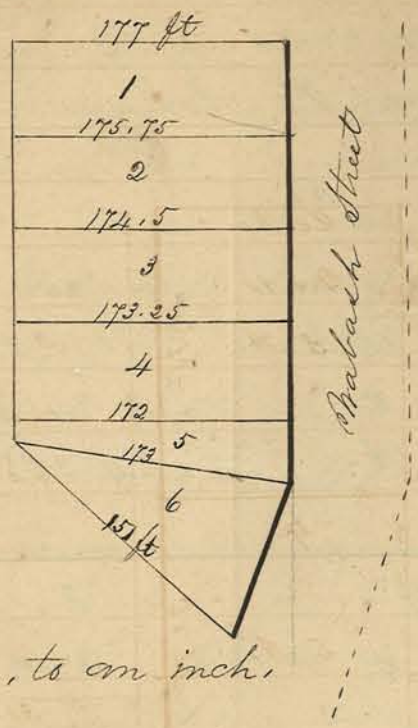

Scale 100 per. to an inch.

A correct plat from Original

Field Notes of Mr Millers' lot
Beginning at a stake on Wabash Street N W Corner of said lot, running thence on the bearing of said Street. S 5° E 19.72: thence N 85° E 17.4. thence N 5° W 19.72. thence N 85° W 17.4. to the beginning –

Lot No. 1. Beginning at the N W corner of said Lot running N 85° E 8.7 poles: S 5° E 4 poles. Lots 2, 3. 4. Same dimensions

E. Timmons –

A correct copy of Original Notes.

Plat of part of E½ of N E¼ of Sec 29 – T 23 N; R 4 W – laid out for Jeremiah Bartholomew.

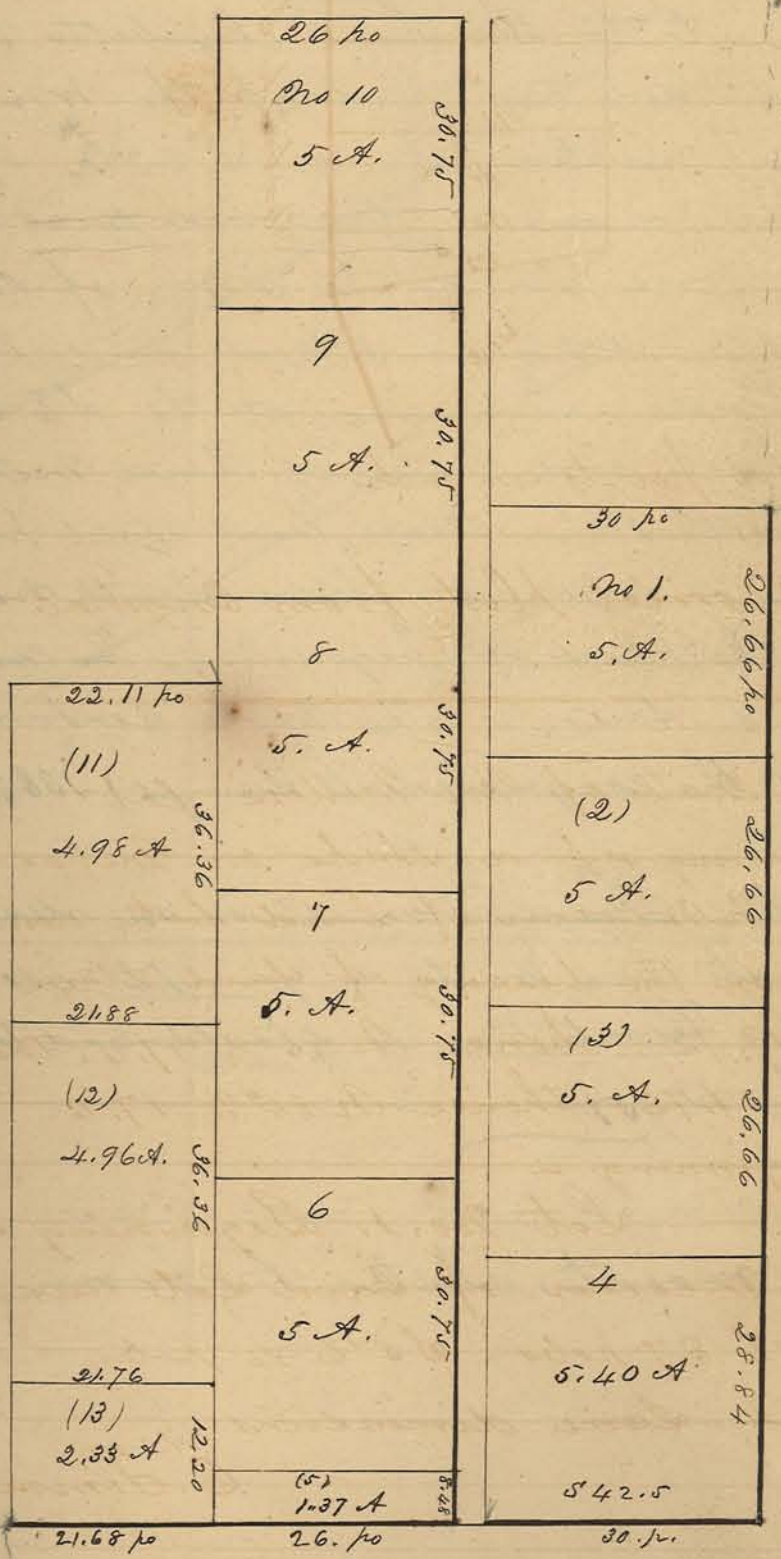

A Correct Copy from Original –

Dower of Elizabeth Taylor widow of Stephen Taylor dec'd. –

Abstract from report, embracing a description of said Dower lands.

"We the Commissioners assign and set apart to the said Elizabeth the E½ and the undivided two thirds of the W½ of the SW¼ of Section 13 – in T. 22 N* of R 4 W, also the following described tract being part of the W½ of the SW¼ of Section 24, in T 23 N, of Range 3 West and bounded as follows; Beginning at the SE corner of said tract and running thence West 26.66 poles. thence North 30 po. thence East 26.66 po. to the East line of said lot, thence South with said line to the place of beginning. ~~The whole~~ containing 5 Acres. = The whole containing (according to the Congressional Surrys) 138 $\frac{33}{100}$ Acres.

* Note. There is an error in describing the first two tracts in precept, instead of Section "twenty two" it should read twenty three"

July 12/51

A correct abstract from original

Diagram of a tract of land South of Lafayette, being part of ~~S.E.~~ 1/4 Sec 29 & SE fr 1/4 Sec 30. T23 N: R4 W—

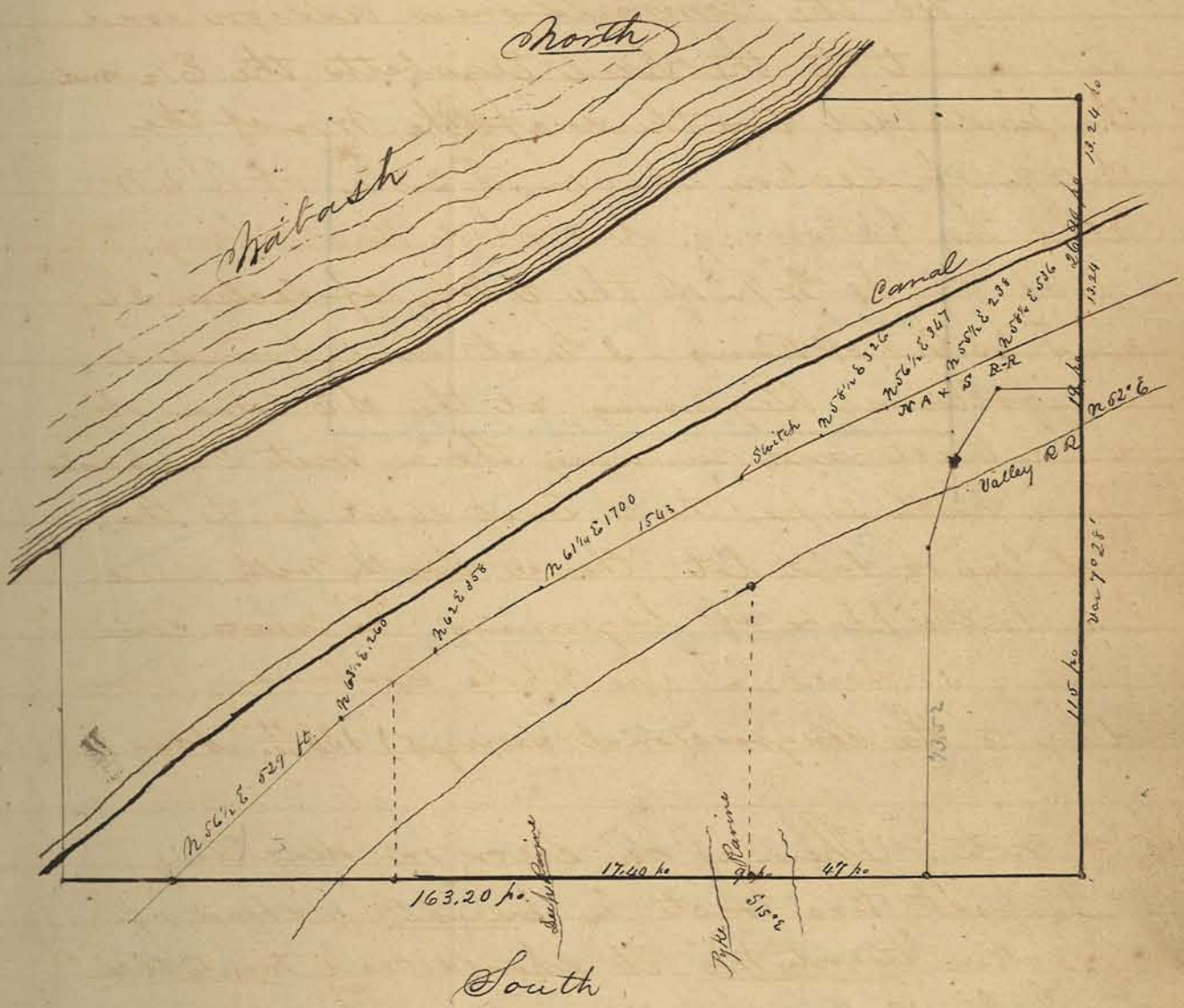

A correct plat from Original

Plat of lots North of and adjoining City of Lafayette. Laid out by W. H. Johnson



A correct plat from Original —

"Surveyed for Rev. Wm Preedy the following piece or parcel of land, being a strip 50 ft wide off of the North side of the SE 1/4 of a certain 2 acre lot heretofore owned and occupied by Saml. Armstrong and others, in the North fraction of the SE fractional 1/4 of Section 20 in T23 N: R 4 W.

The aforesaid strip of ground commences at a point on the section line between sections 20 & 21, at the distance of 9.30 poles north of the SE cor. of said 2 acre lot, & running thence South 50 ft. thence West 136 ft. more or less to the East line of the tract belonging to the Heirs of Saml. Armstrong; thence North 50 ft. thence East 136 ft More or less to the place of beginning"

A Correct Copy from Original.

Plat of a part of the town of Harisonville - in Fph. Co. Ga.
Now Battle Ground
See next page

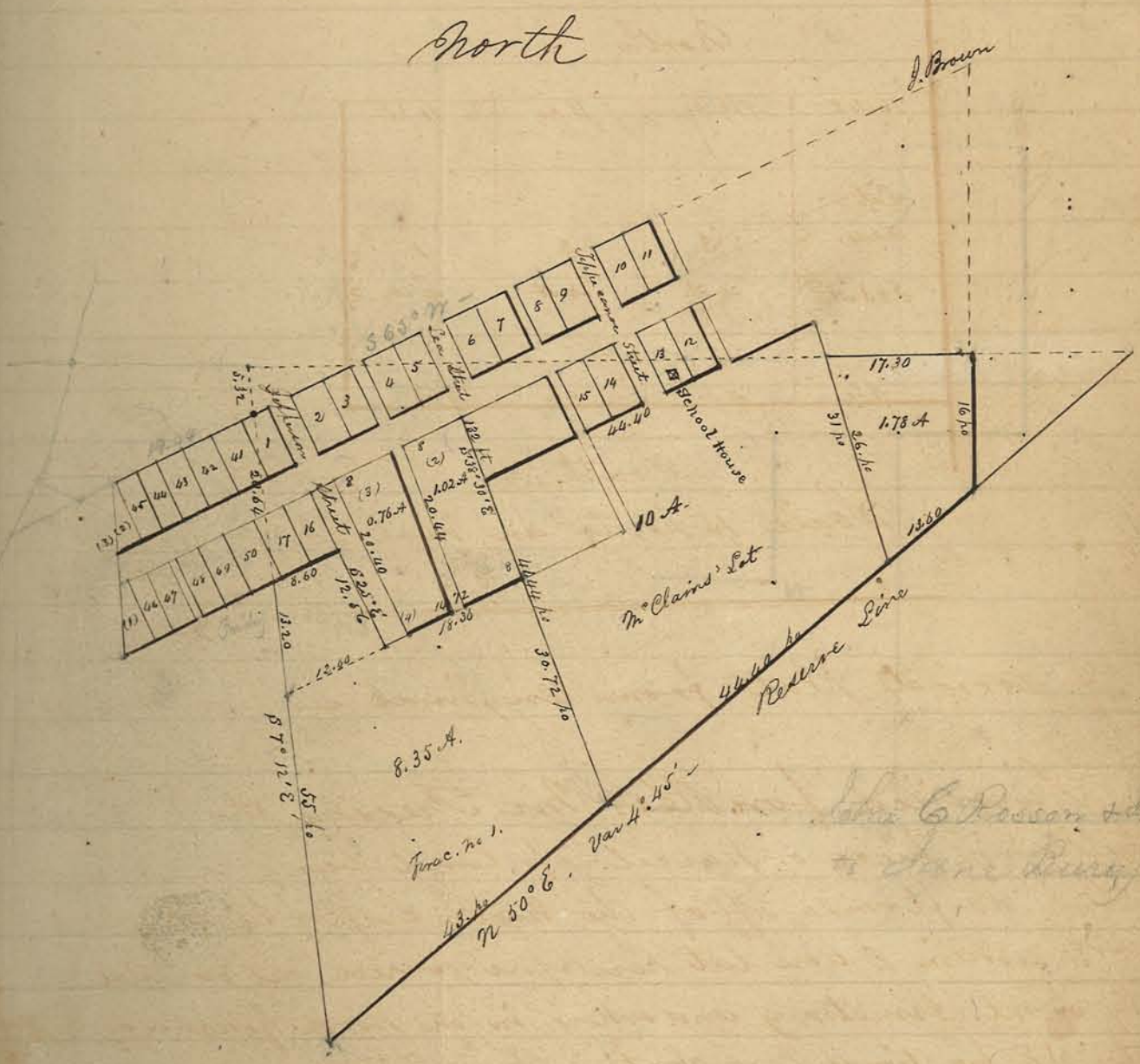

A correct plat from Original

Survey of parts of Sections 13 : 14 & 23 in Town 24 N : Range 4 West. Embracing the town of Harrisonville

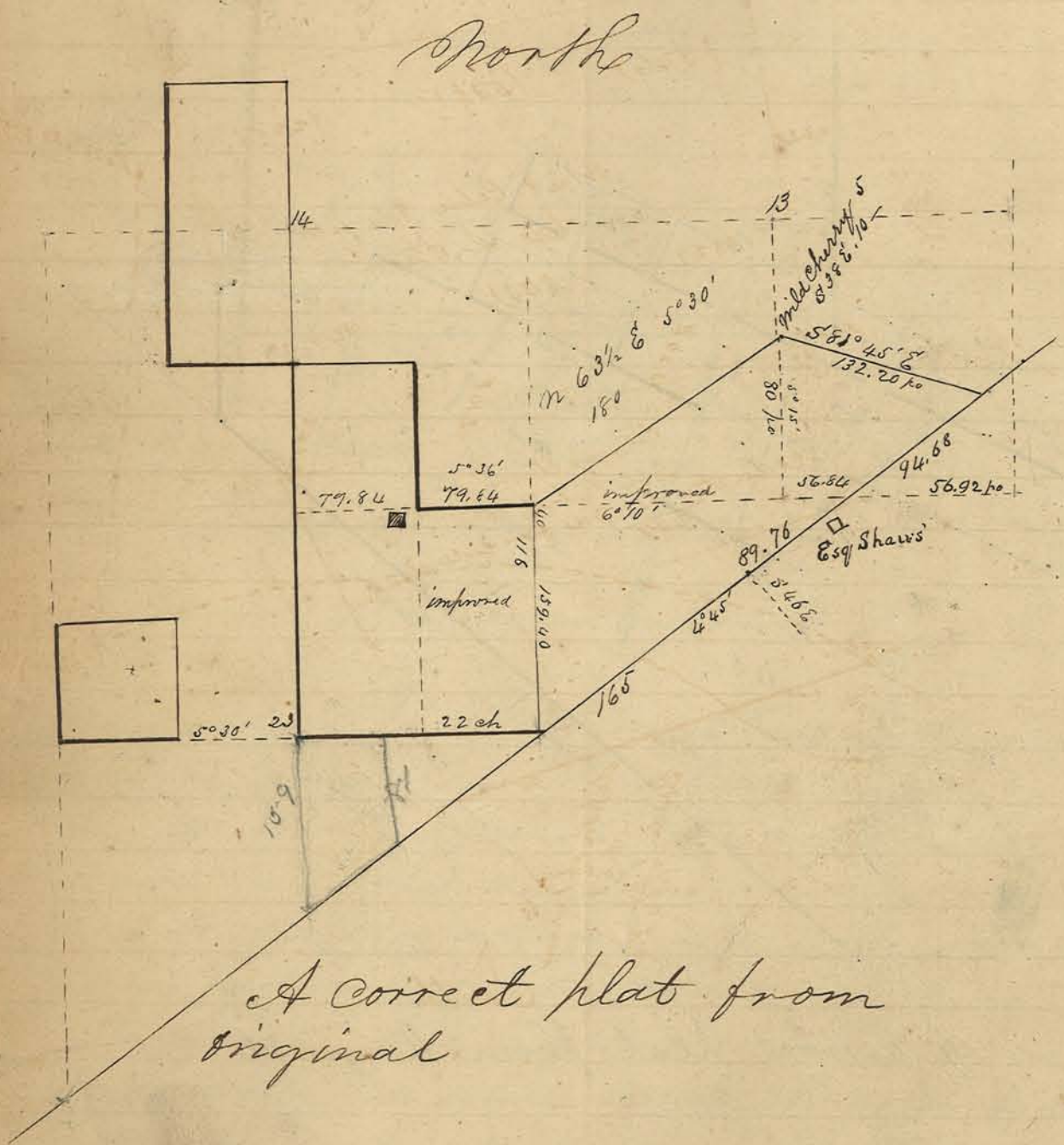

A correct plat from original

Survey made for Henry Ememinger, South of Lafayette. Sept. 21st 1850—

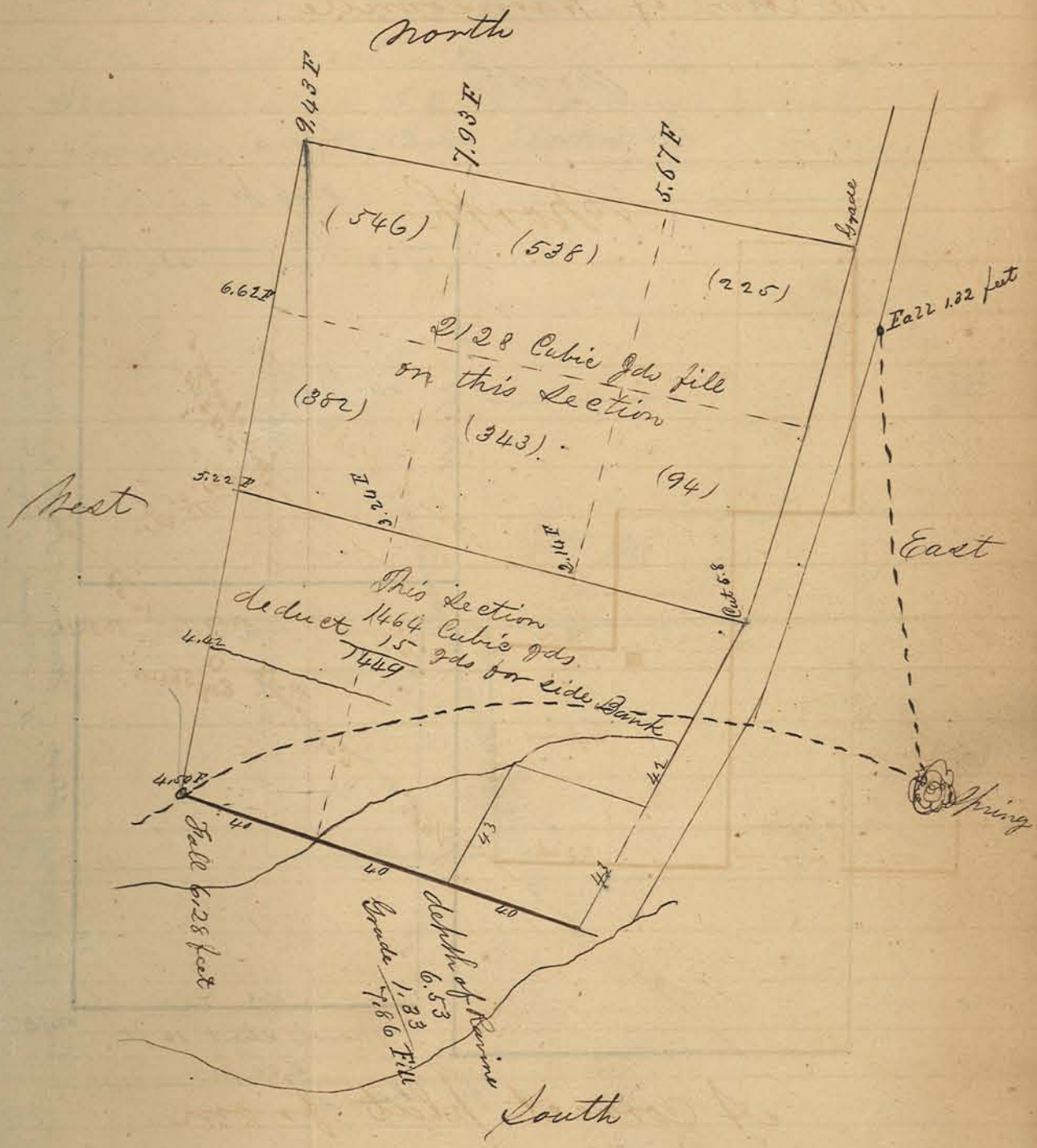

Survey of grounds between North and Brown Streets, West of Clark in Lafayette, done prior to subdivisions now made.

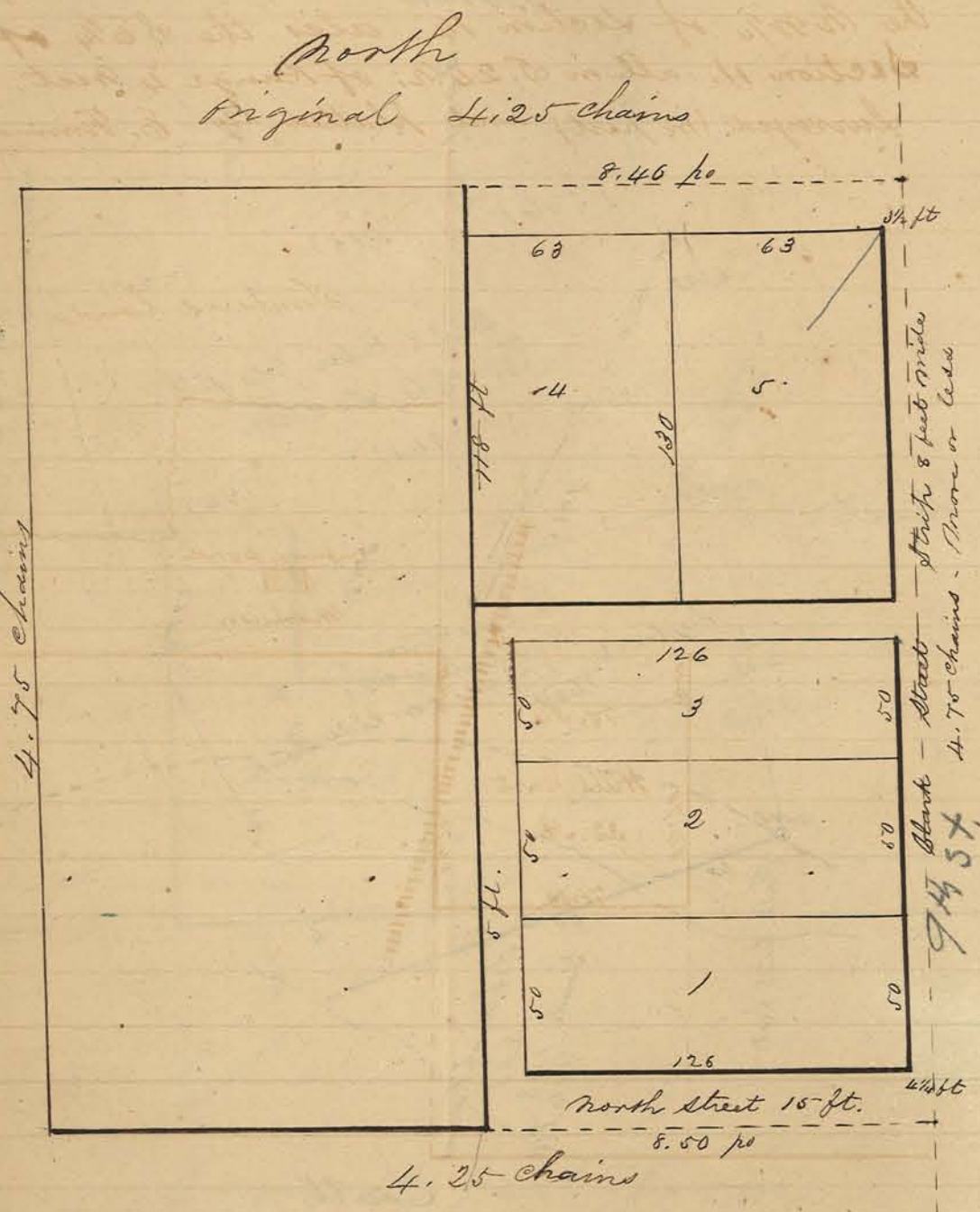

A correct plat from Original

Plat of lands belonging to the Estate of Robt. Archibald dec'd Embracing the N E 1/4 of the N W 1/4 of Section 14. also the S E 1/4 of Section 11. all in T. 24 N. of Range 4 West. Surveyed (in part) and platted by E. Simmons C.S.

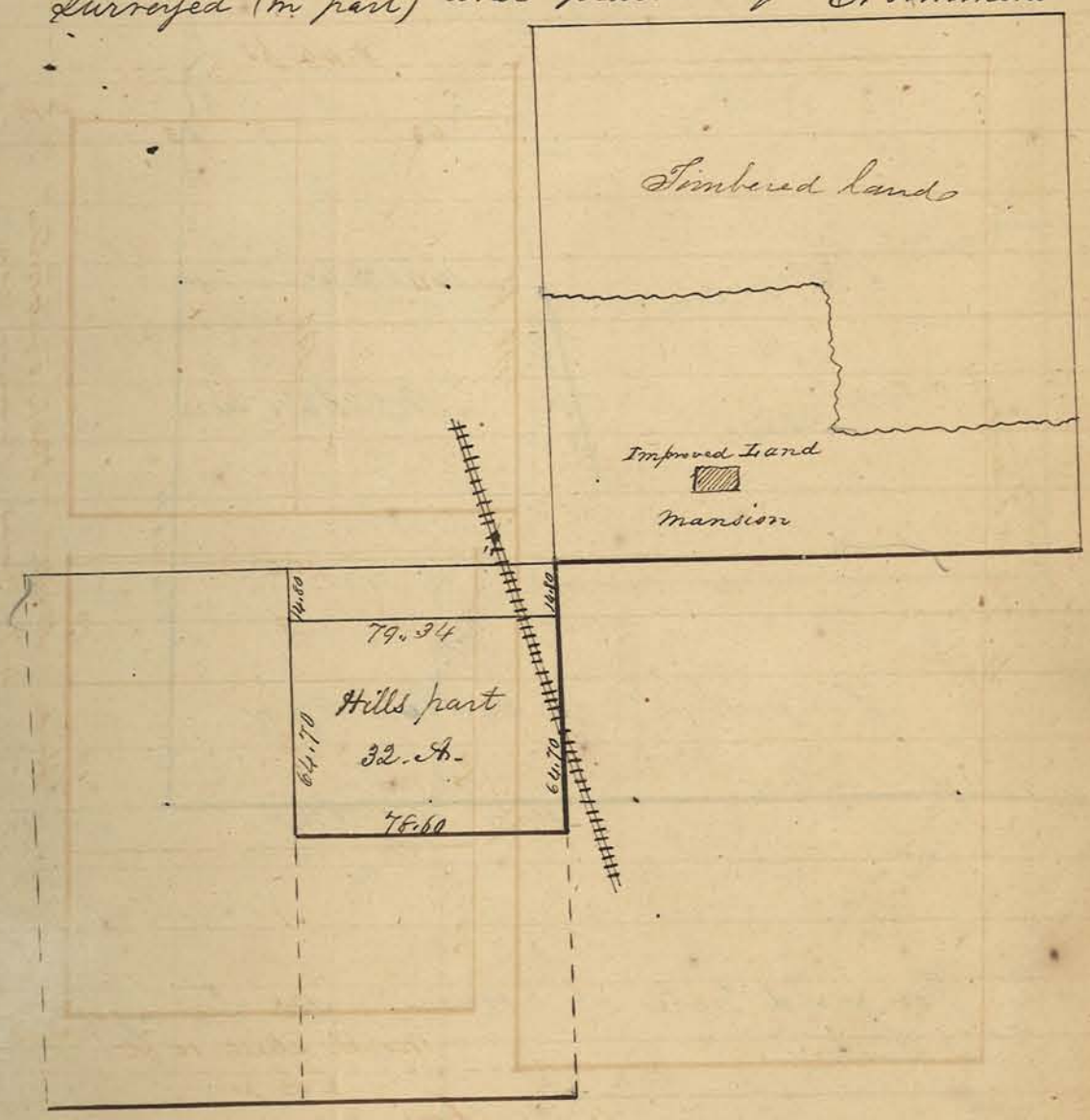

A Correct Copy from Original plat.

Plat of the lands belonging to the Estate of Saml. Emry decd, in connection with James K. Kiser, equal proprietor &c. Surveyed and partition made Feb. 3rd 1858 –

Surveyed by E Timmons CS

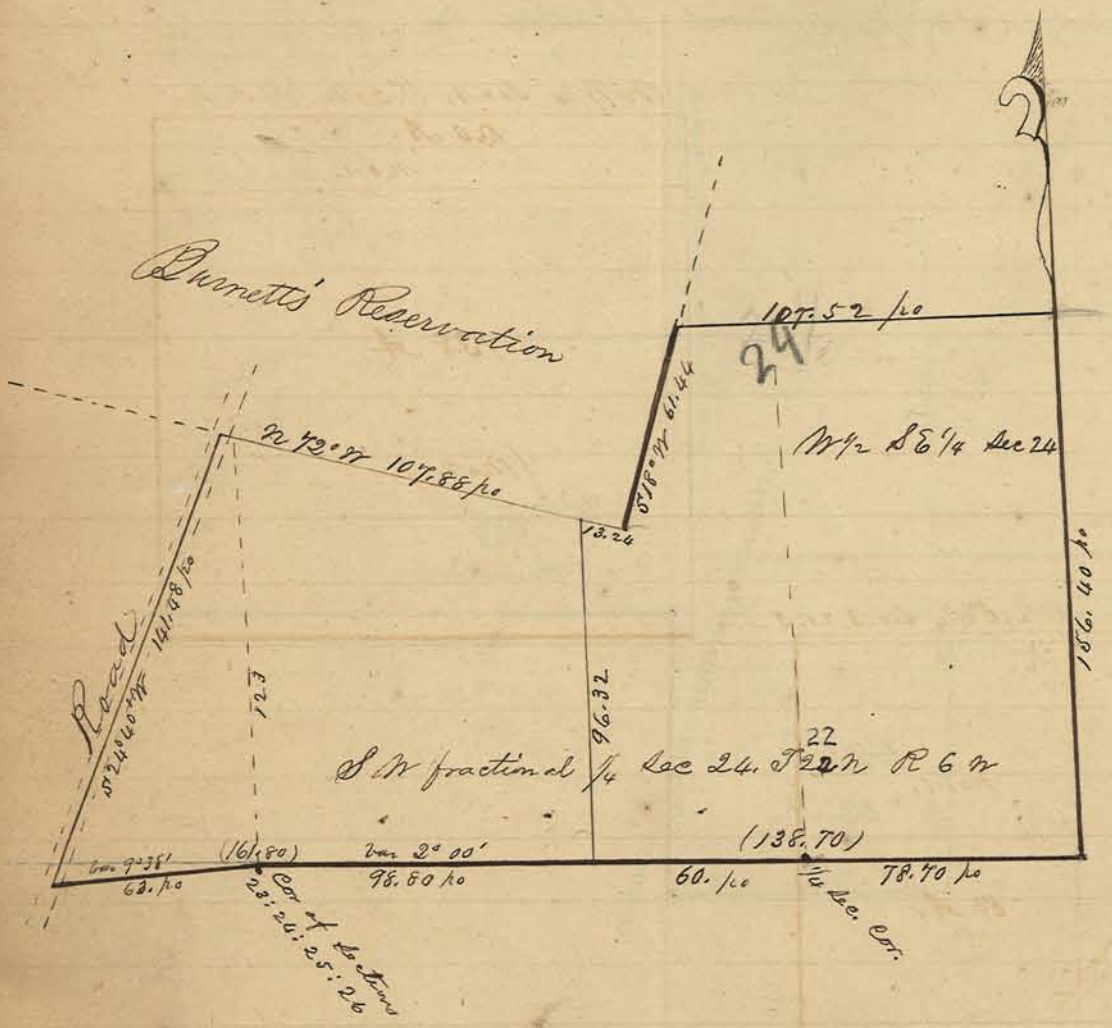

Note. For field notes of corners. See Surveyors Field-Book.

Plat of the Lands belonging to the Estate of William Skinner dec'd Embracing the NW¼ of Sec 1. also the E½ of the SE¼ of Section 3. all in T 21 N: of R 3 W—

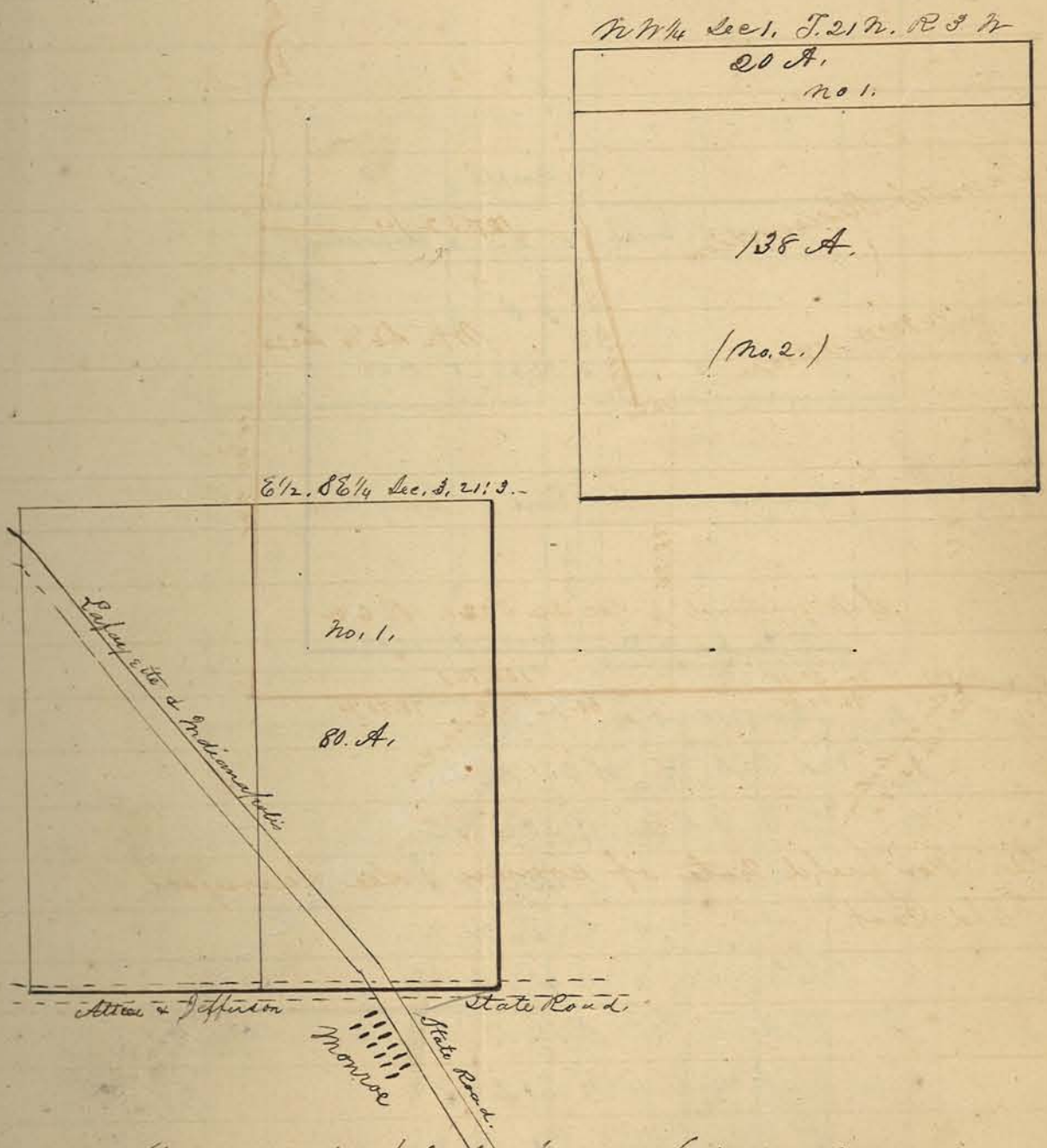

A correct plat from Original—

Diagram of Section 24. T23 N of R6 W.
Surveyed for Asa Earl and others
August 25th 1837

E Simmons CS



Corners.

1. Red Oak 12 S 68° W 3½
2. White Oak 20 S 28 E 14
3 Red Oak 18 N 48½ W 30
do 15 S 64¾ W 75½
4 White Oak 10 N 42¼ W 33
do 15 S 3¾ E 34½
5. White Oak 15 N 61 E 7
B Oak 18 S 71½ W 38
6 Red Oak 15. S 82½ W 36
Poplar 6. S 72 E 72 –

E. Simmons

A correct copy from Original

Plat of Cemetery at Romney. laid out by E Timmons

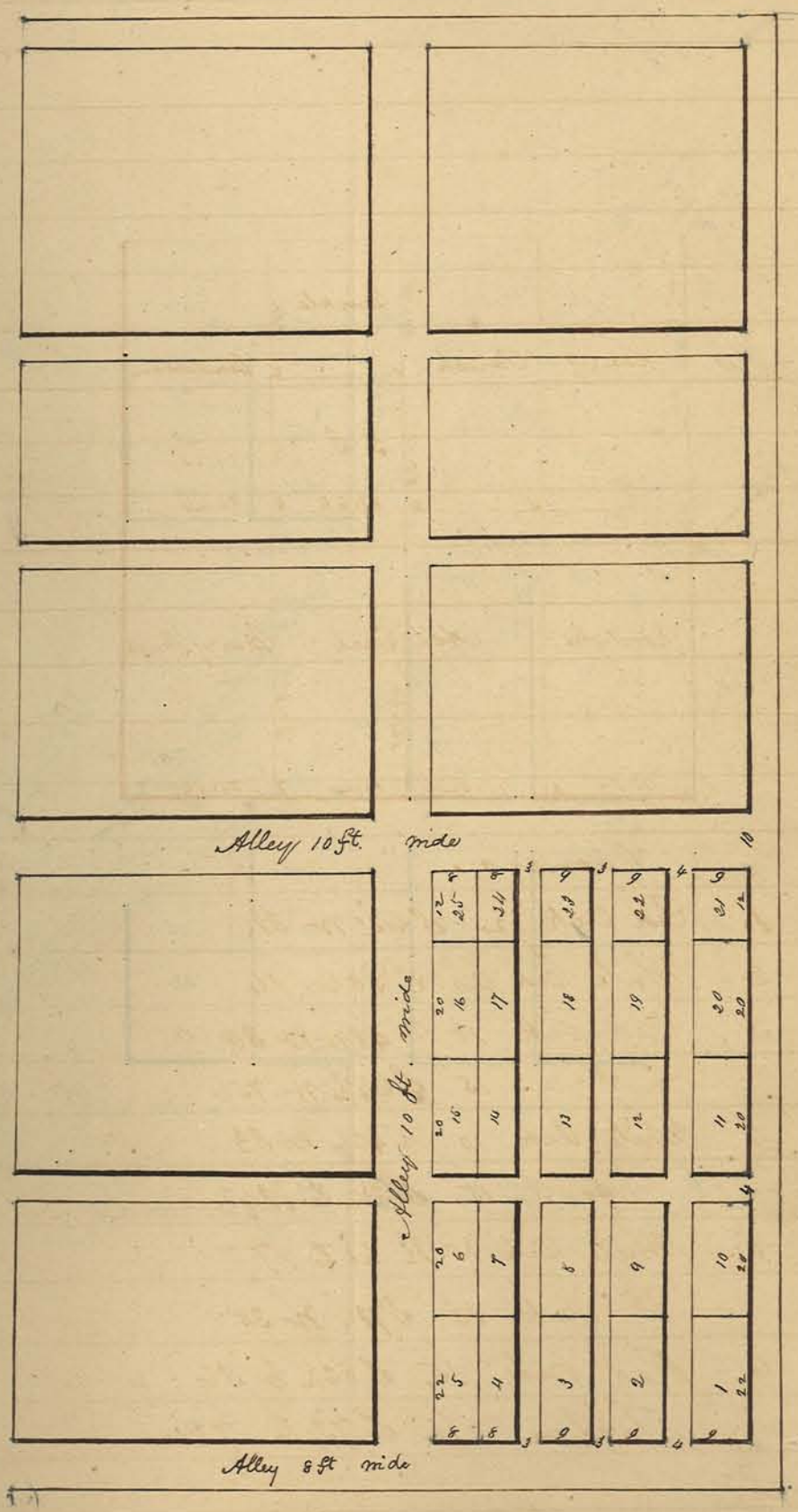

A correct copy from Original

Plat of the Town of Lauramie in Tippecanoe County Indiana. (Laid out by E Timmons) on the W½ NW¼ Sec. 9 : 21 : 3

Stockwell

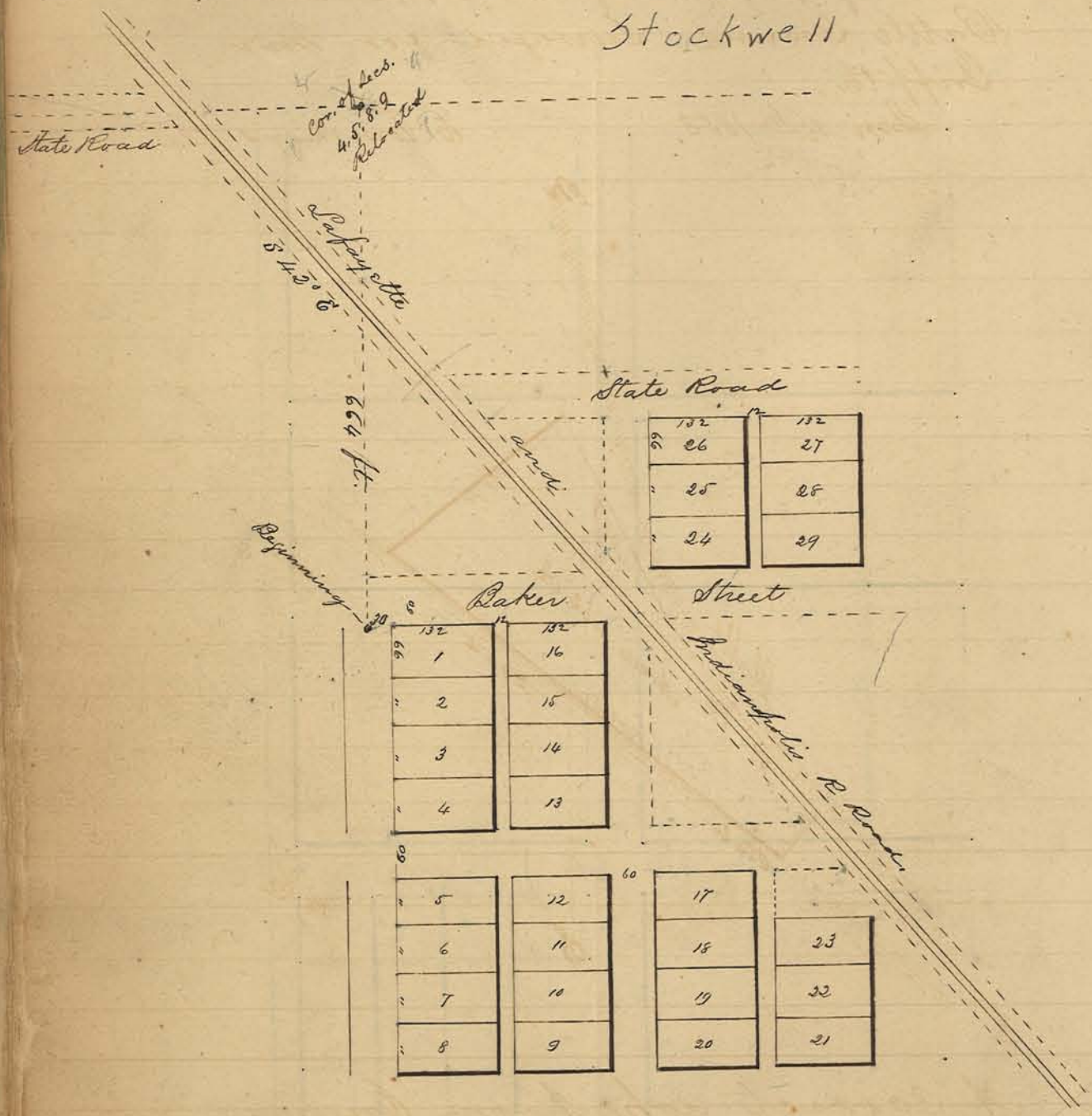

A correct plat from Original.

Plat of a part of the Tippecanoe Battle Ground, surveyed for Mr Griffith.

Jan. 10th 1853 E Timmons CS

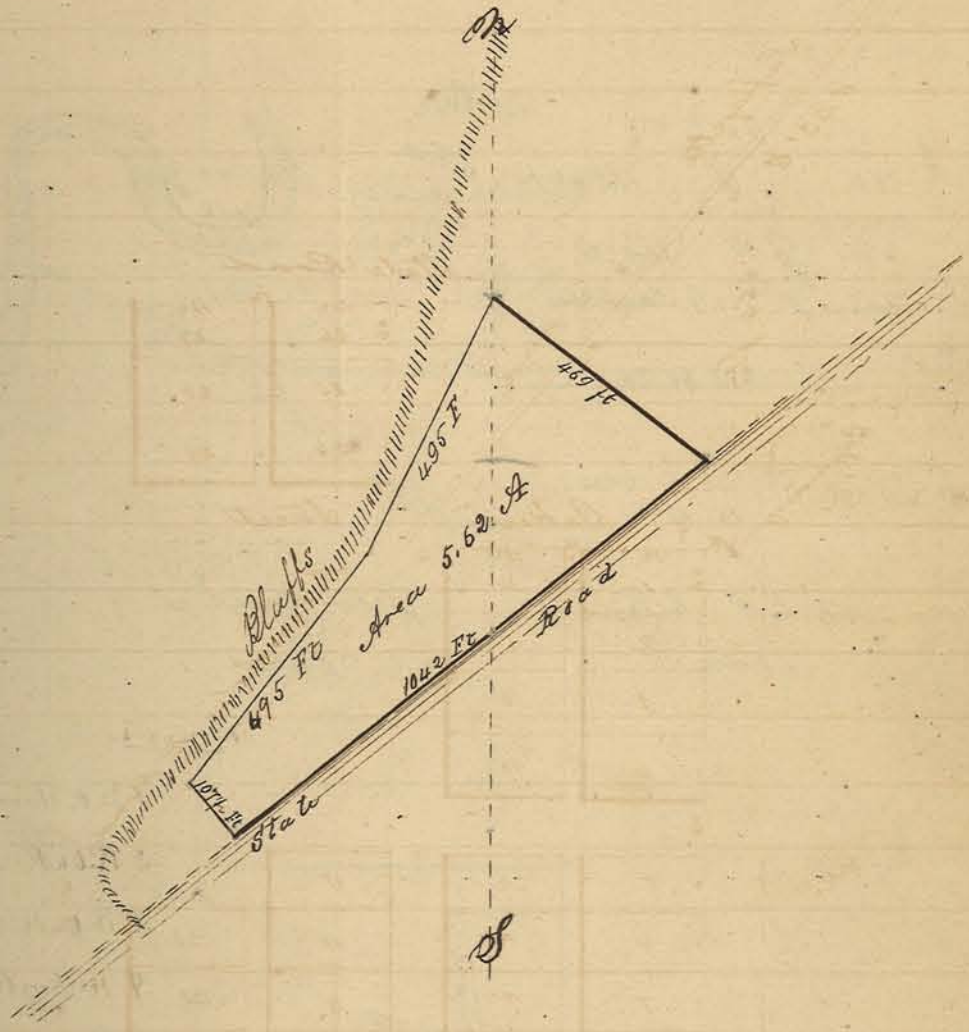

A correct copy from Original plat.

Plat of two Sections of Land reserved for Peter Longlois' two oldest Children situated in T 23 N: of Range 4 West of the 2nd principal Meridian in the Crawfordsville Land District

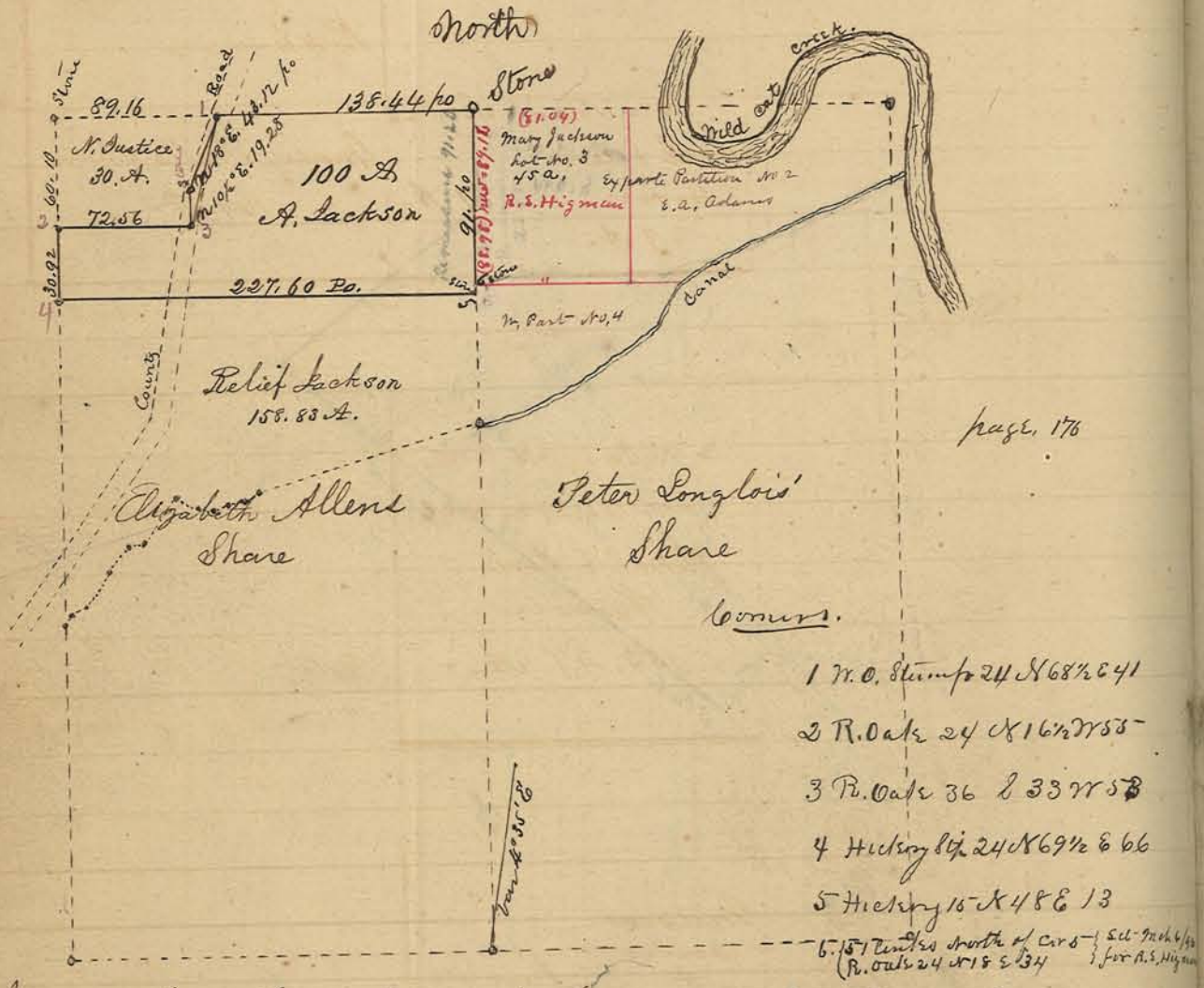

I certify the above to be a correct outline of the "Longlois Reservation" in T 23 N. of Range 4 W. embracing 2 tracts heretofore granted and sold by Mrs Elizabeth Allen to Noah Justice and Alvernus Jackson.

Given under my hand July 1st AD 1849.

E Timmons, Com. Sur.
Tip. Co.

A true copy from original.

Plat of the lands belonging to the Estate of John Hoover, late of Tippecanoe County Ind. (dec.D) Surveyed and partition made among the Heirs and Widow of Said Hoover, By order of the Tippecanoe Probate Count, Surveyed (in part) and platted by E Timmons C S. Tip. Co.



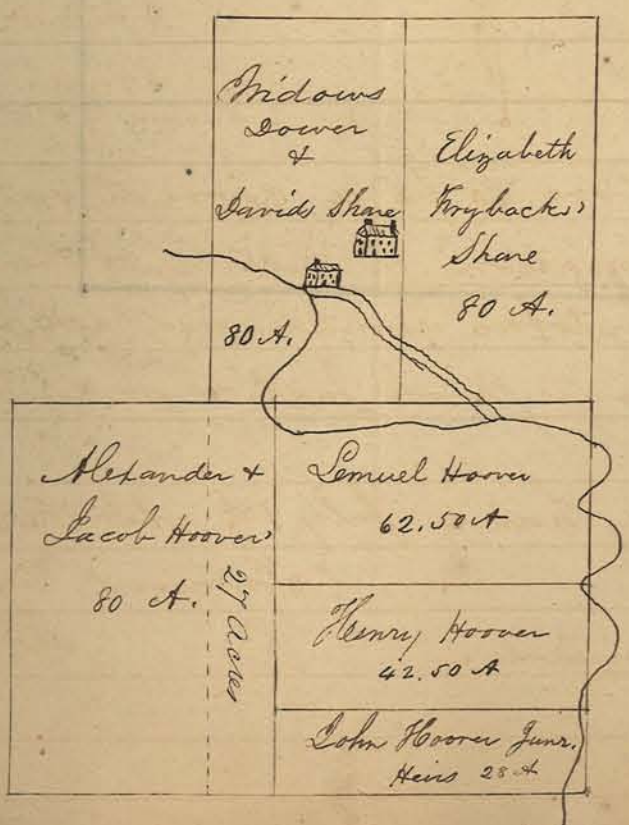

A correct plat from Original

Out-line Map of lands belonging to William R. Rochester

R. E. Simmons

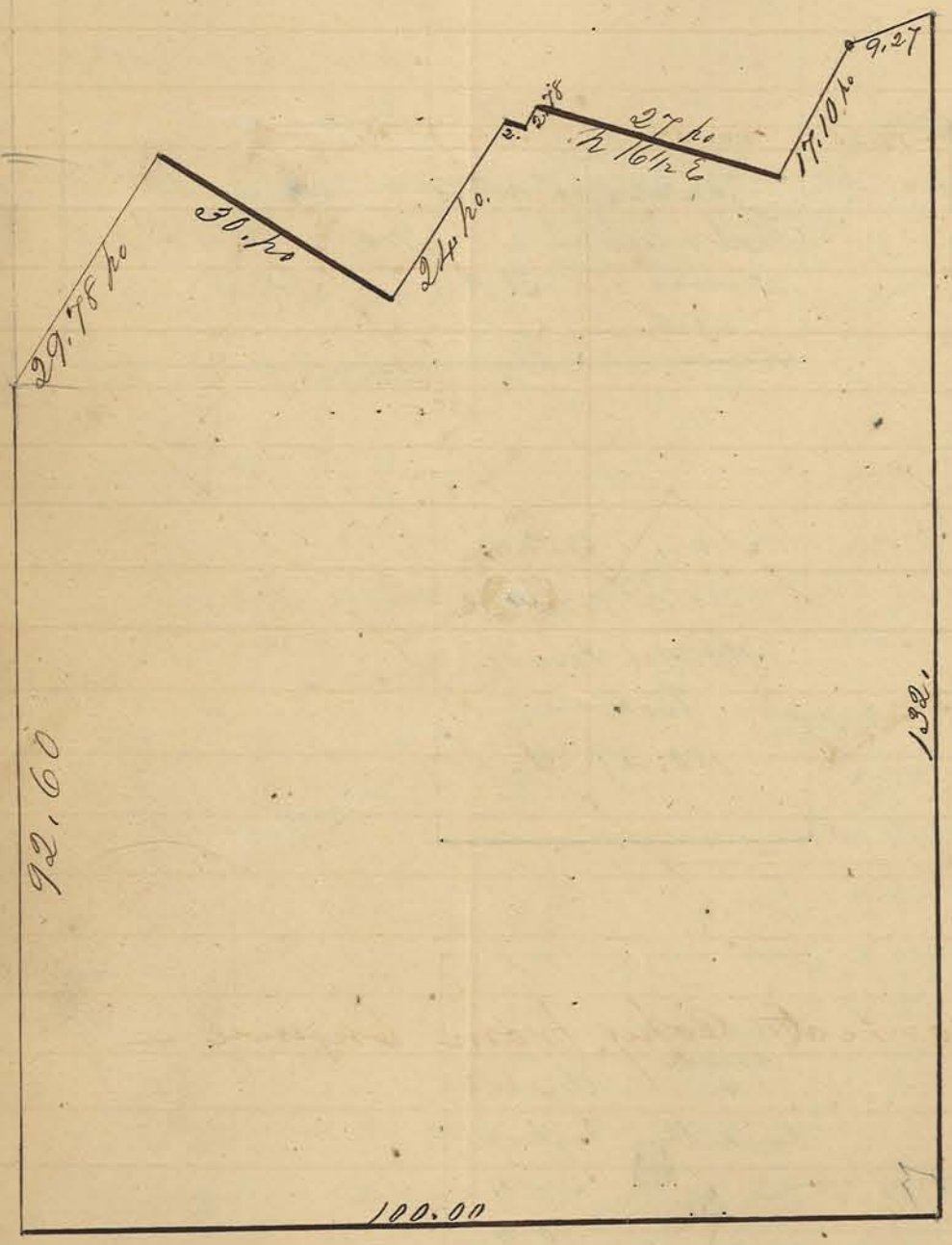

A correct copy from Original

Survey of a tract of land including the plat of the town of Harisonville near the Battle Ground. Survey Made and platted by E. Timmons.

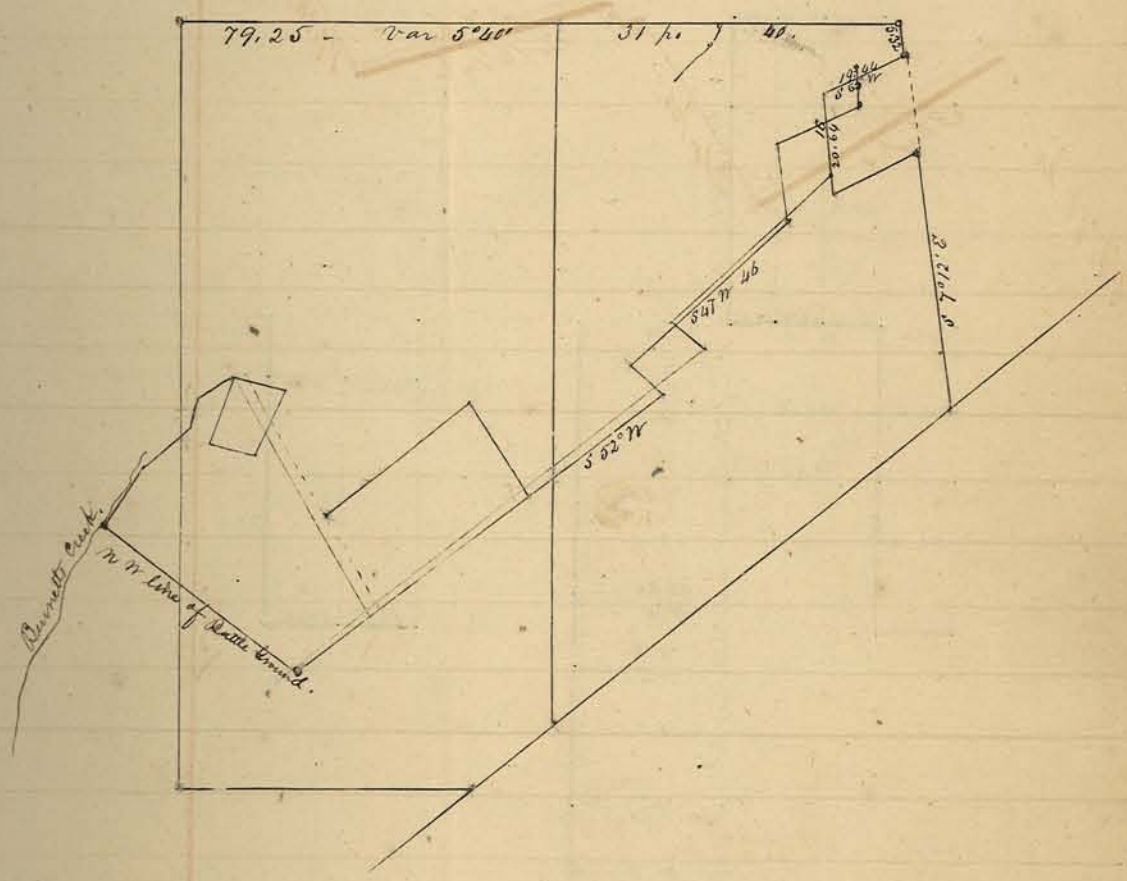

A correct Copy from Original —

Diagram of lands belonging to the estate of William Foster. Surveyed & platted by E Simmons.

15 : 23 6

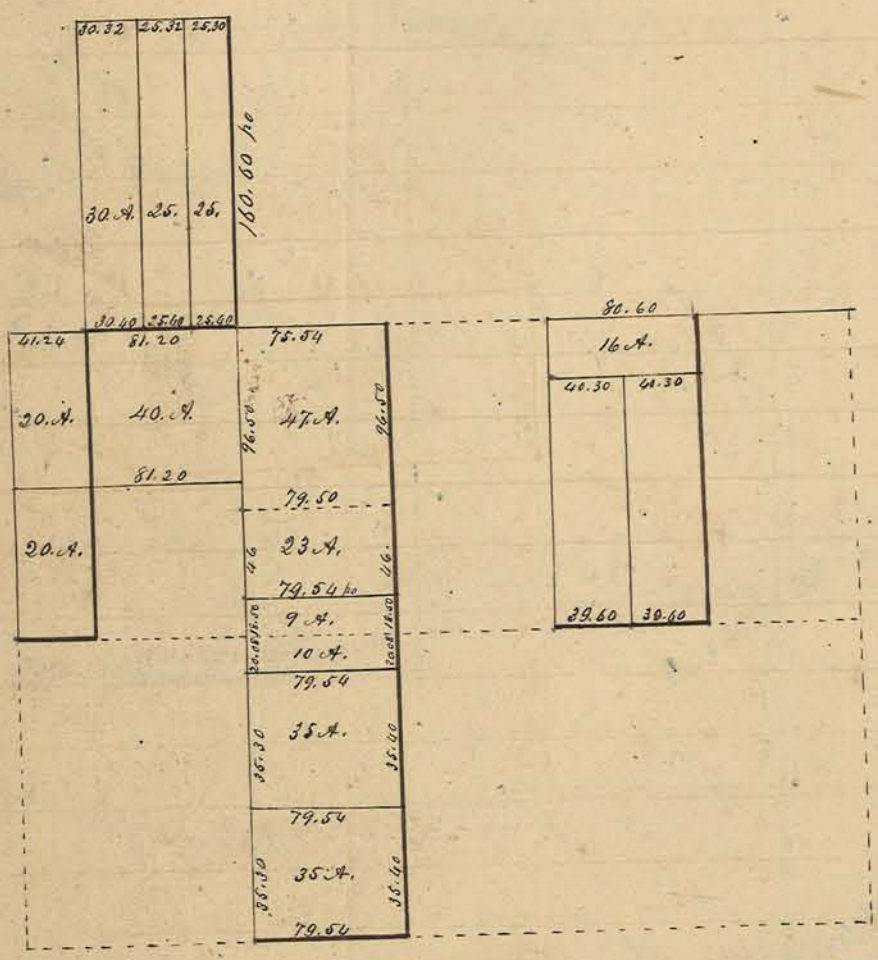

A correct copy:

Note. Some of the areas in the plat are erroneously computed. ~~John Levering~~ – We find areas proper, but distances erroneously given on N and S. lines of South part of plat. John Levering